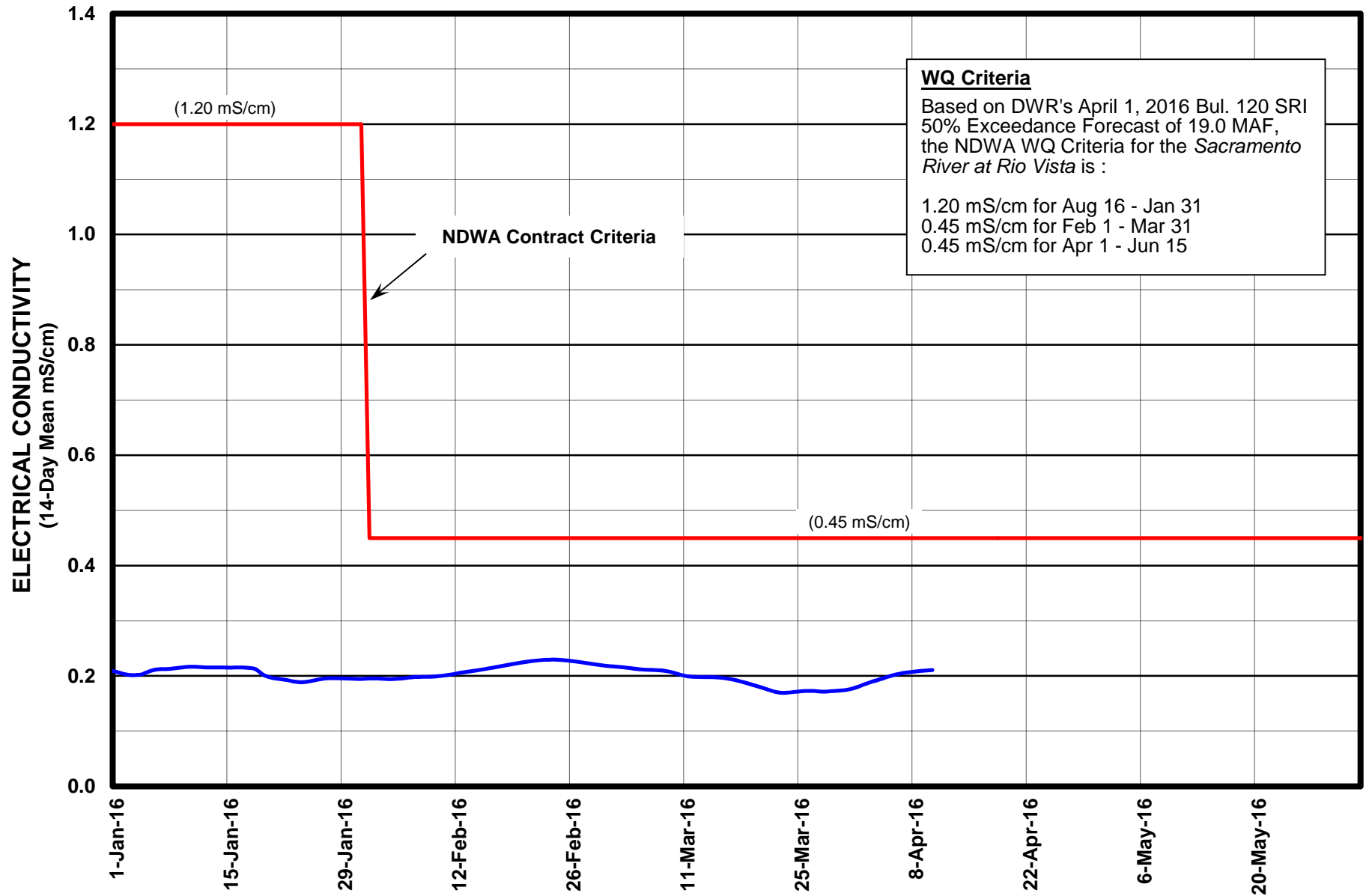
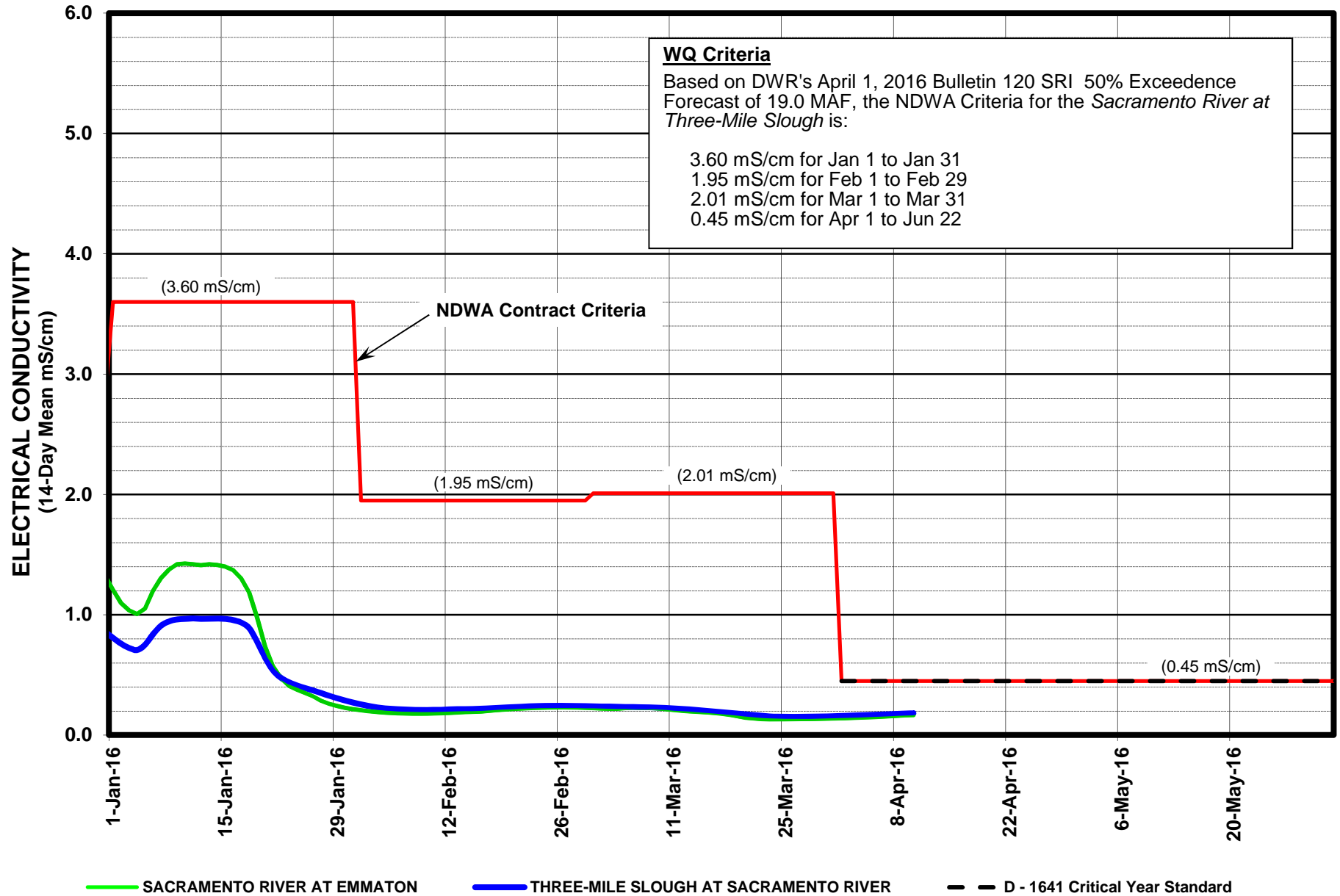


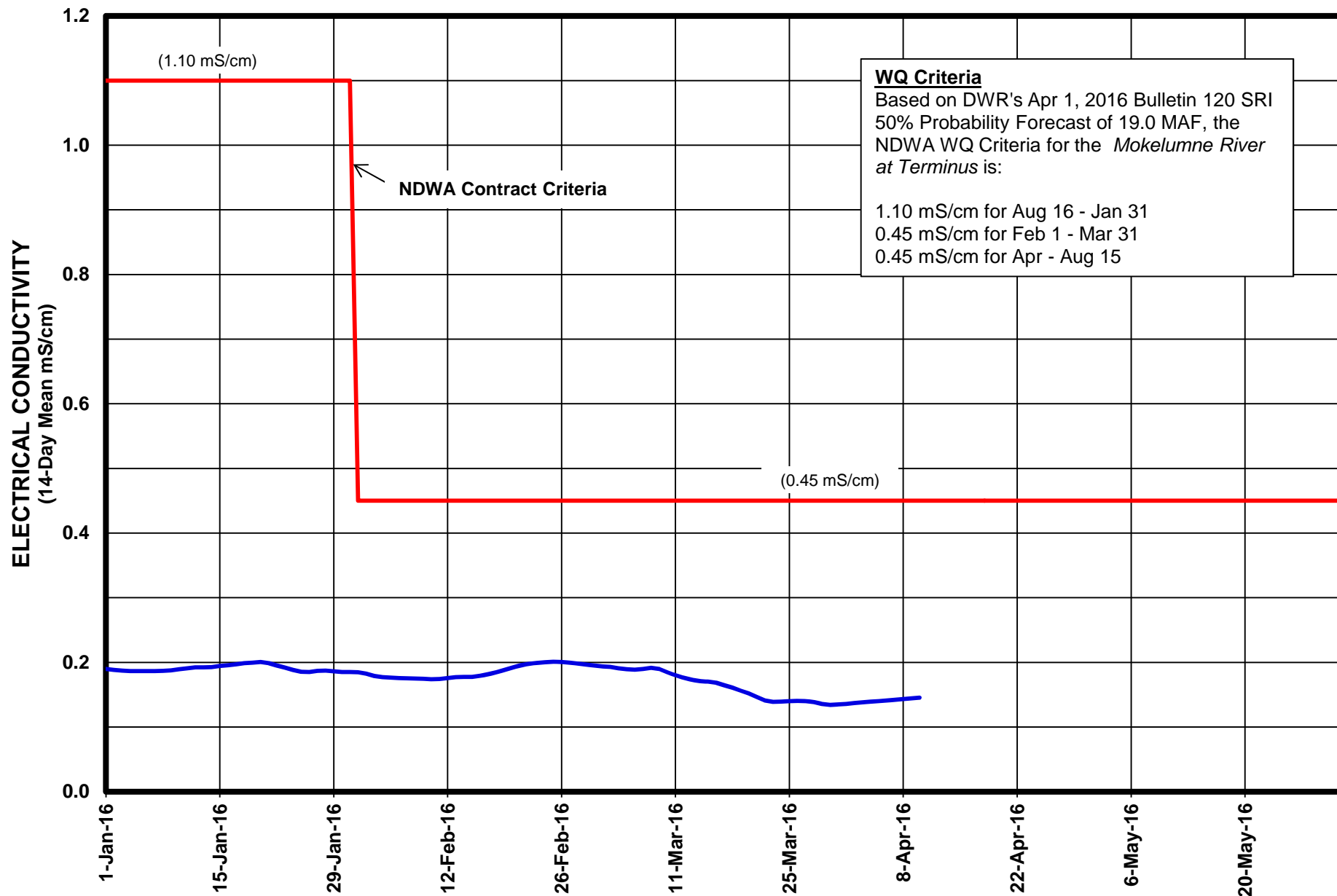
NORTH DELTA WATER AGENCY SACRAMENTO RIVER AT RIO VISTA 14-DAY MEAN ELECTRICAL CONDUCTIVITY



NORTH DELTA WATER AGENCY SACRAMENTO RIVER AT THREE-MILE SLOUGH 14-DAY MEAN ELECTRICAL CONDUCTIVITY



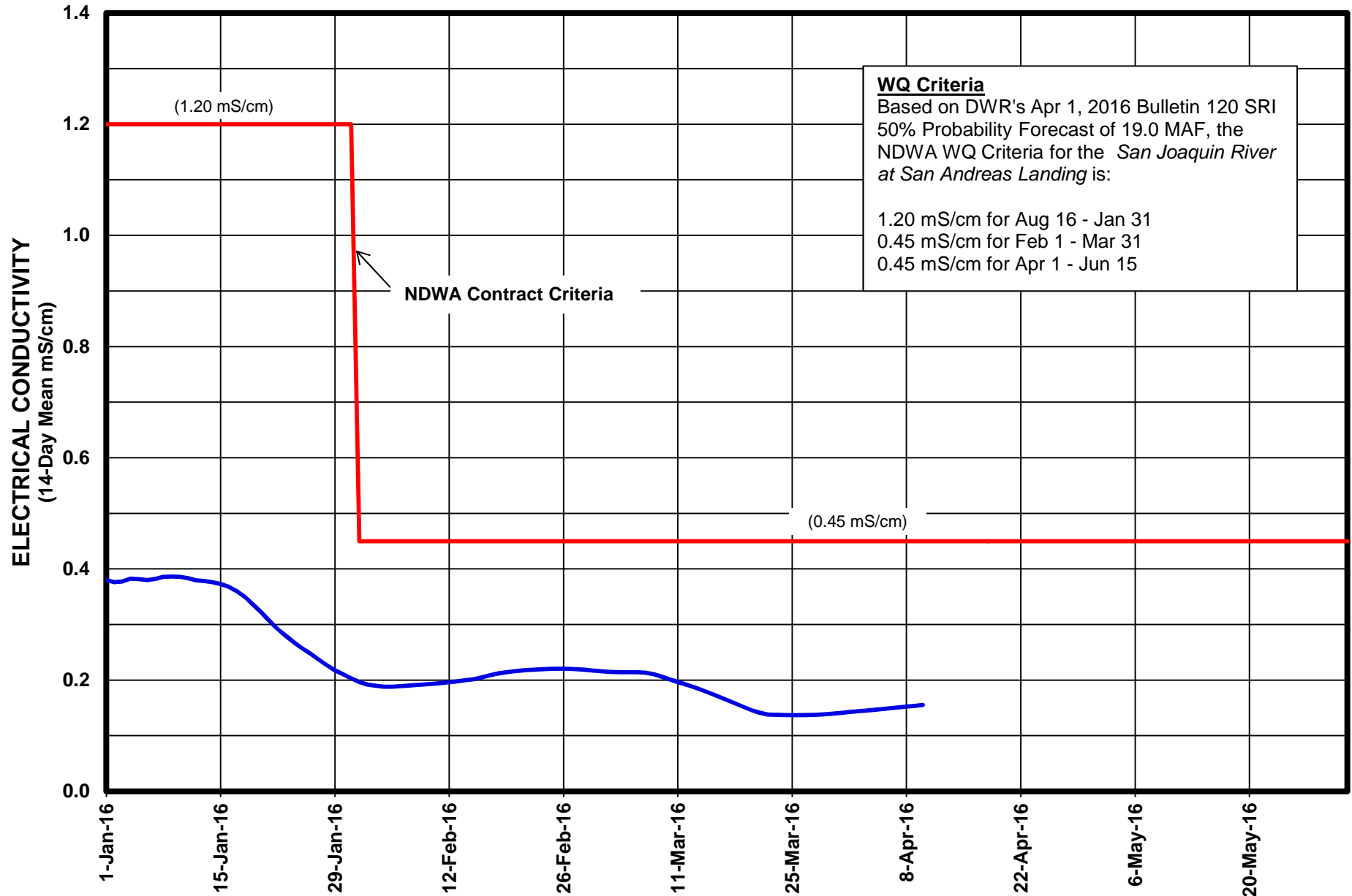
NORTH DELTA WATER AGENCY MOKELUMNE RIVER AT TERMINUS (STATEN ISLAND) 14-DAY MEAN ELECTRICAL CONDUCTIVITY



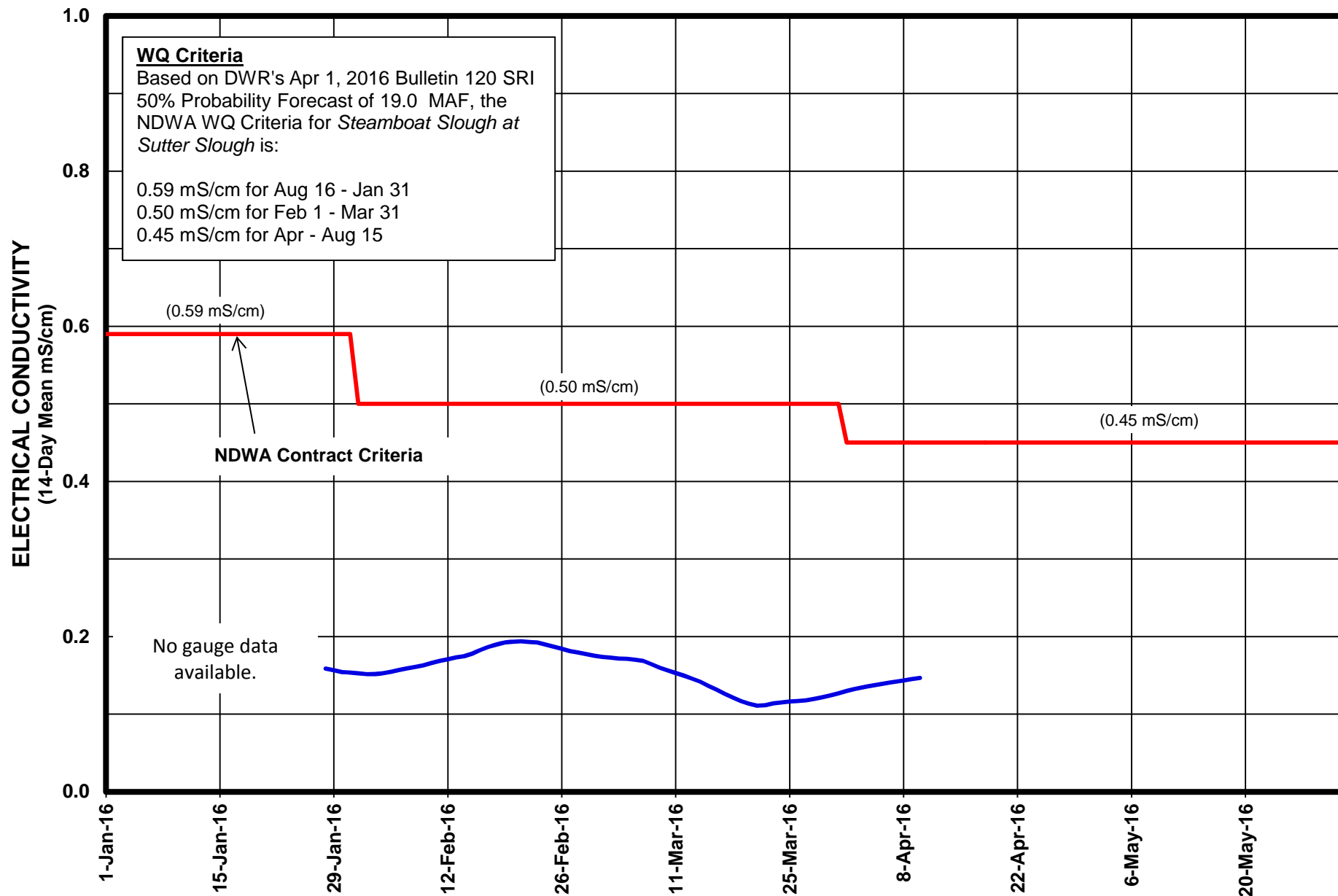
NORTH DELTA WATER AGENCY

SAN JOAQUIN RIVER AT SAN ANDREAS LANDING

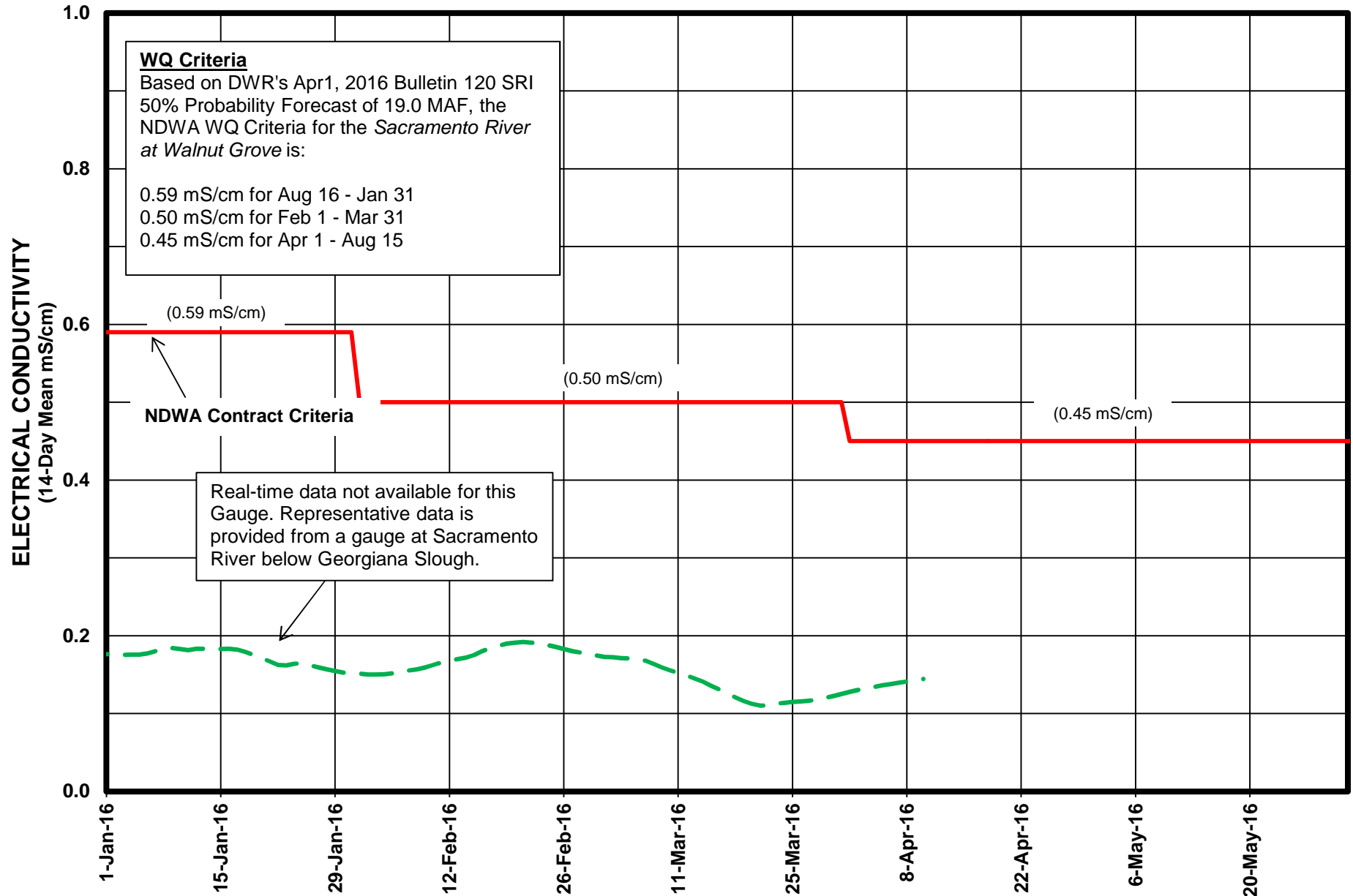
14-DAY MEAN ELECTRICAL CONDUCTIVITY



NORTH DELTA WATER AGENCY STEAMBOAT SLOUGH AT SUTTER SLOUGH 14-DAY MEAN ELECTRICAL CONDUCTIVITY



NORTH DELTA WATER AGENCY SACRAMENTO RIVER AT WALNUT GROVE 14-DAY MEAN ELECTRICAL CONDUCTIVITY



NORTH DELTA WATER AGENCY

MOKELUMNE RIVER BELOW SNODGRASS SLOUGH NEAR WALNUT GROVE

14-DAY MEAN ELECTRICAL CONDUCTIVITY

