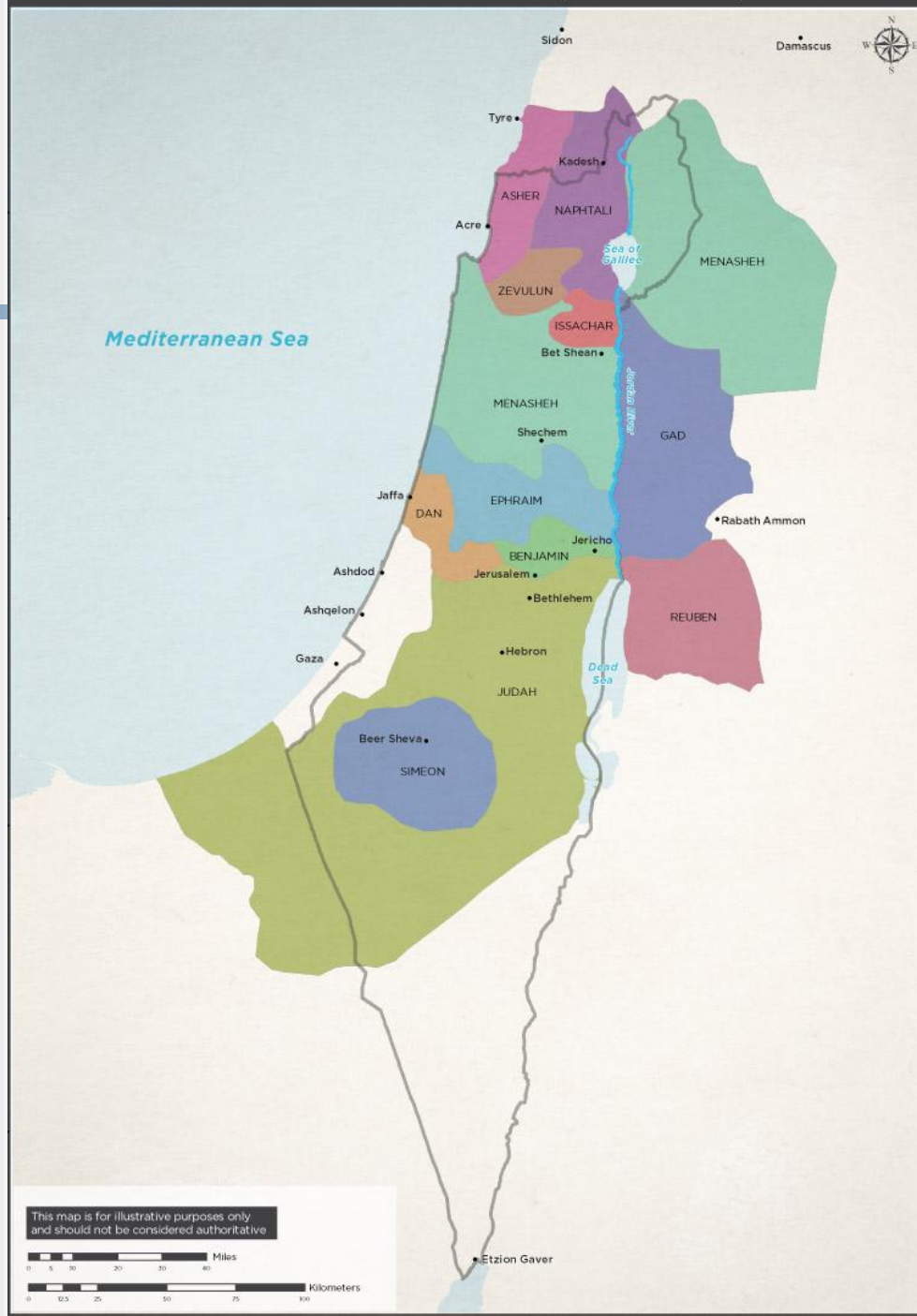


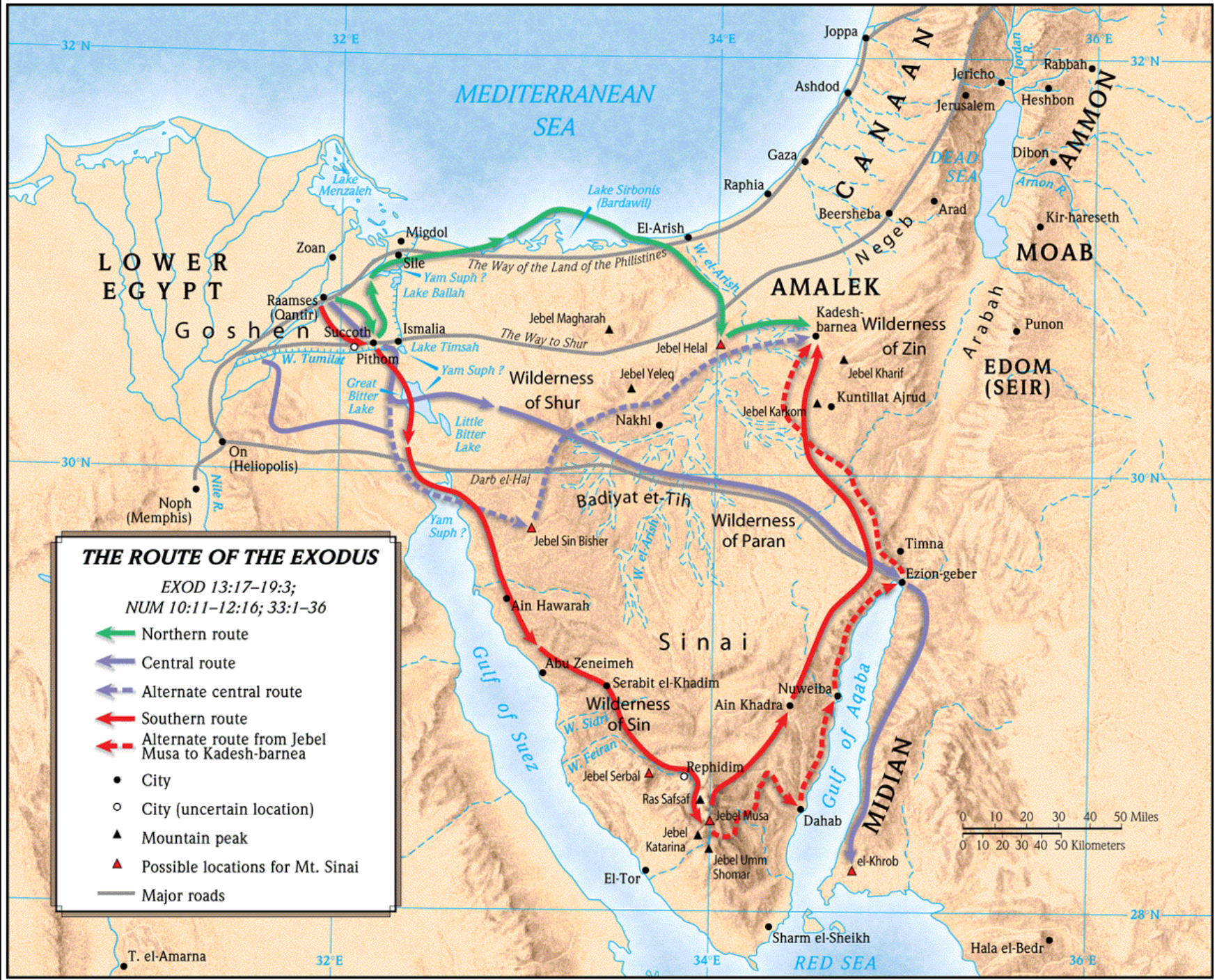
The Twelve Tribes of Israel (ca 1200 BCE)



Modern population no.s :

1. Israel – 8.9million
2. Jordan – 10million
3. Palestine – 4.5million +
4. Lebanon - ~7million

Compare Exodus 23:29-30



My questions about the standard maps:

1. Why would they go south of the Suez point to get out of Egypt?
2. Didn't Egypt control the peninsula?
3. Why do they put all those tribes in the peninsula?
4. Kadesh CAN'T be there!
5. Where do the ancient sources put these places?
6. Bible text is very specific, can we find archeological evidence?
7. Was the peninsula really called Arabia?

Wildernesses of the Exodus

Wilderness of Paran
Num 10:12; 13:26

Wilderness of Egypt

Ezek 20:36; Judg 11:16
Exodus 13:18


Mt. Musa

Mt. Sinai
(Al-Lawz) 

Wilderness
of Sinai
Num 33:15

Wilderness
of Shur
Ex 15:22

Wilderness
of Sin
Ex 16:1

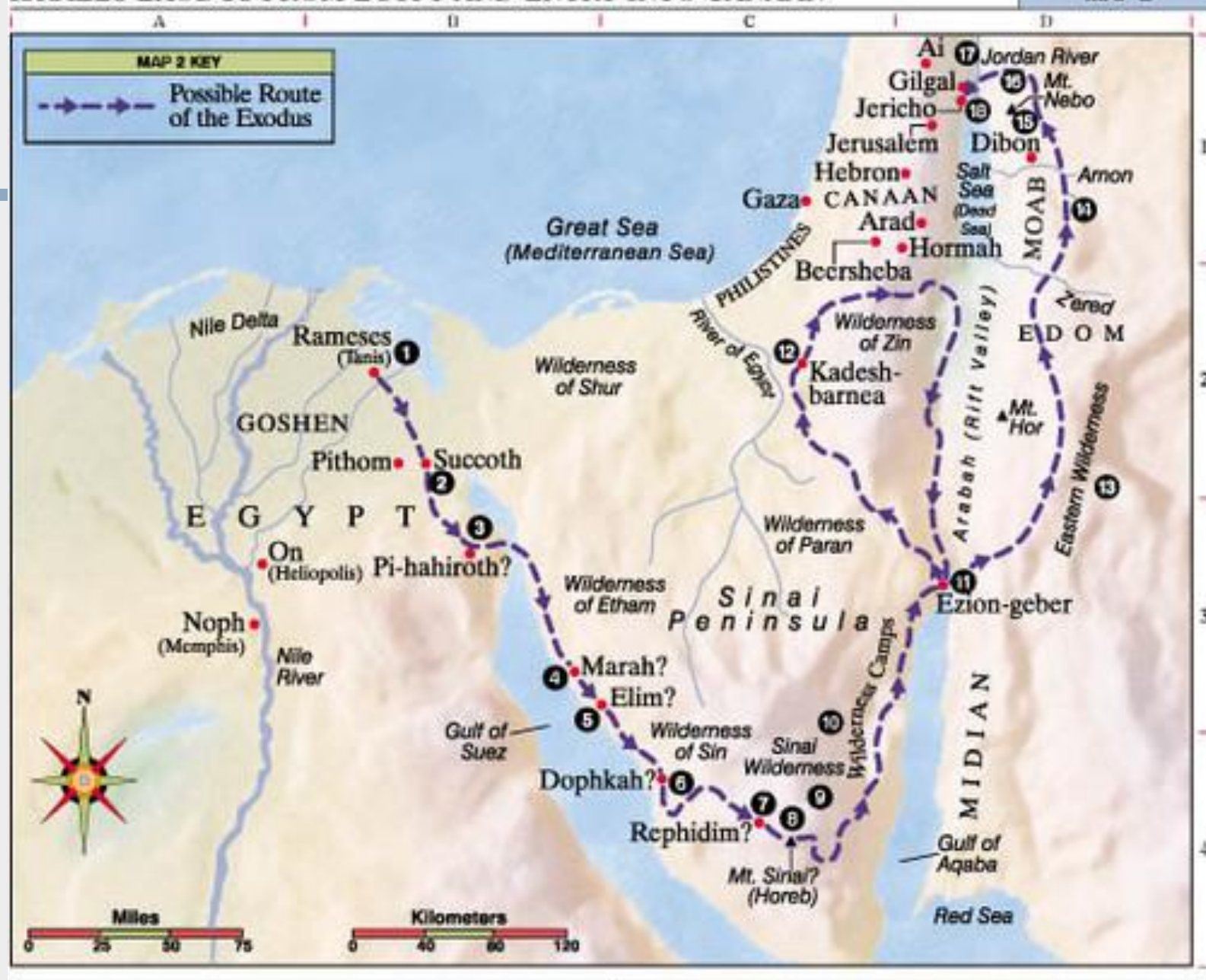
Steven Rudd

www.bible.ca/exodus

40 kilometers

ISRAEL'S EXODUS FROM EGYPT AND ENTRY INTO CANAAN

MAP 2





NASA Photo
eBibleTeacher.com

