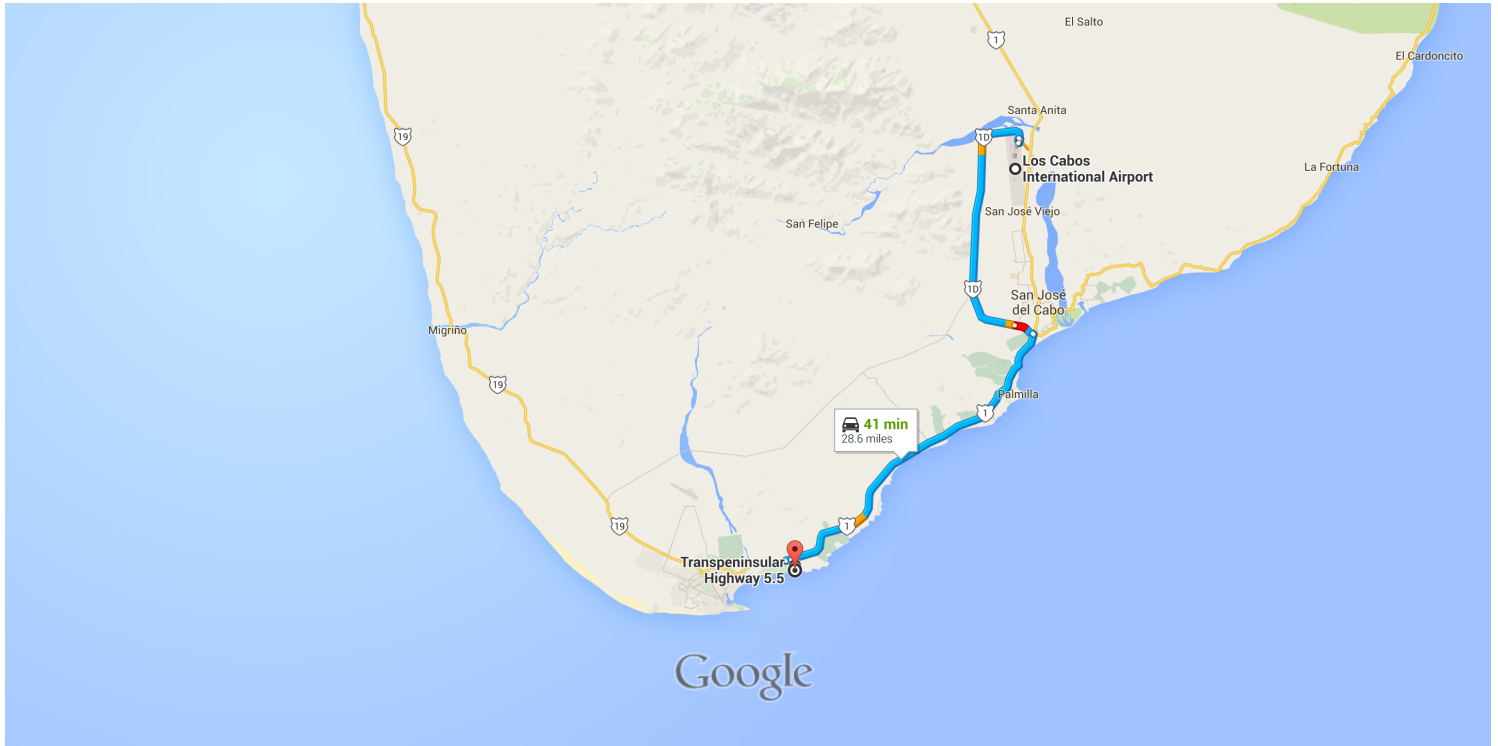




Google

san jose cabo airport code to Transpeninsular Drive 28.6 miles, 41 min  
Highway 5.5, El Paraje, B.C.S., Mexico

Driving Direction from Los Cabos International Airport to Casa Cortez.



## o Los Cabos International Airport

Carretera Transpeninsular Km 43.5, 23420 San José del Cabo, BCS, Mexico

Continue to Baja California Sur San José del Cabo - Sta Anita/Carr de Cota al Aeropuerto/Libramiento al Aeropuerto/México 1D

0.4 mi / 2 min

↑ 1. Head southwest

141 ft

↶ 2. Turn left

0.2 mi

↶ 3. Slight left toward Baja California Sur San José del Cabo - Sta Anita/Carr de Cota al Aeropuerto/Libramiento al Aeropuerto/México 1D

0.1 mi



↗ 4. Slight right toward Baja California Sur San José del Cabo - Sta Anita/Carr de Cota al Aeropuerto/Libramiento al Aeropuerto/México 1D

52 ft

↶ 5. Keep left to continue toward Baja California Sur San José del Cabo - Sta Anita/Carr de Cota al Aeropuerto/Libramiento al Aeropuerto/México 1D

338 ft

### Follow Baja California Sur San José del Cabo - Sta Anita/México 1D and México 1

27.1 mi / 33 min

⤴ 6. Merge onto Baja California Sur San José del Cabo - Sta Anita/Carr de Cota al Aeropuerto/Libramiento al Aeropuerto/México 1D

⚠ Partial toll road

11.1 mi

↶ 7. Keep left to stay on Baja California Sur San José del Cabo - Sta Anita/Carr de Cota al Aeropuerto/Libramiento al Aeropuerto/México 1D

⚠ Partial toll road

0.9 mi

↗ 8. Keep right, follow signs for Cabo San Lucas/México 1

348 ft

↗ 9. Slight right onto San José del Cabo-Cabo San Lucas/Transpeninsular Highway/México 1

15.1 mi

### Drive to your destination in Cabo Bello

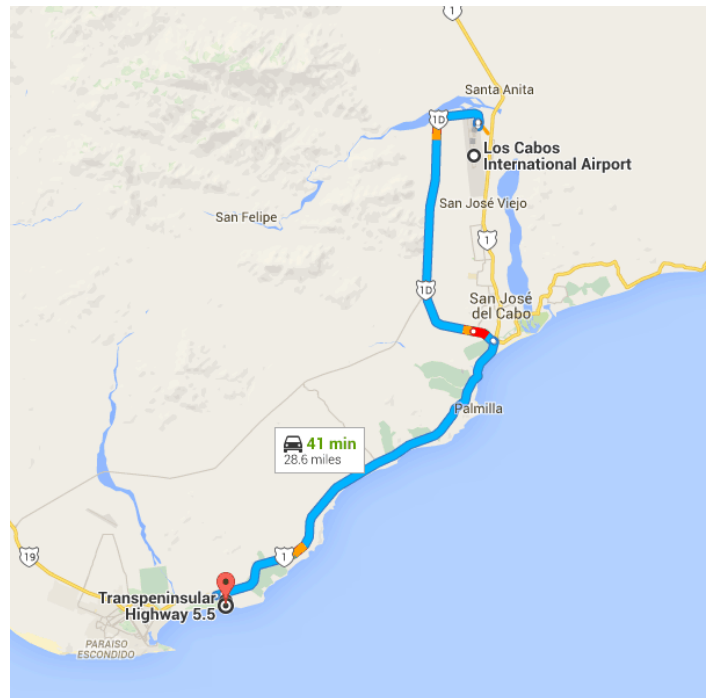
1.1 mi / 4 min

↗ 10. Keep right

0.3 mi

↶ 11. Turn left

0.4 mi



- 12. Turn right
  - i Go through 1 roundabout

---

0.3 mi
- 📍 13. At the roundabout, take the 2nd exit
 

---

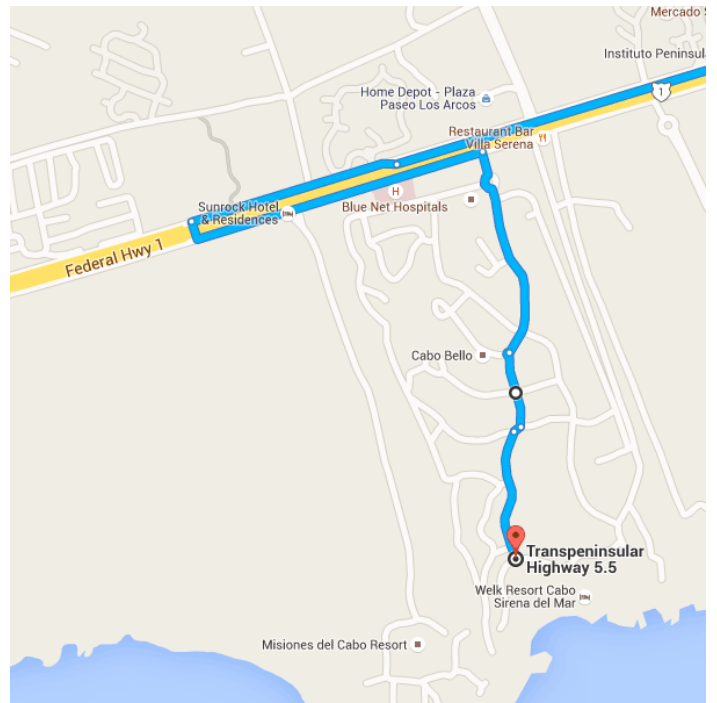
499 ft
- 14. Turn right
 

---

46 ft
- ↶ 15. Slight left
  - i Destination will be on the right

---

0.2 mi



## 📍 Transpeninsular Highway 5.5

El Paraje, B.C.S., Mexico

These directions are for planning purposes only. You may find that construction projects, traffic, weather, or other events may cause conditions to differ from the map results, and you should plan your route accordingly. You must obey all signs or notices regarding your route.

Map data ©2015 Google, INEGI 5 mi