













# City of Fair Grove Missouri

## Zoning Map

Revised:  
May 11, 2021

### Legend

-  A-1 Agricultural
-  R-1 Single Family Residntl.
-  R-2 2 Family Residential
-  R-3 Multi-Family Residntl.
-  R-4 Multi-Family Residntl.
-  R-MP Modolor/Mdolor Housing
-  C-1 General Commercial
-  C-2 Historic Commercial
-  M-1 Industrial
-  PUD Planned Unit Development
-  City Limits



Produced by the  
Greene County  
GIS Office

