

# ORION DRAGON TEMPLE OF UR

The purpose of this illustration is to show some of the measurement of the Ziggurat of Ur. This study suggests that the pyramid complex mirrors the Orion Belt stars. Ur is believed to be one of the oldest city complex ever built. This is also the home of the Biblical patriarch of Abraham from where he was called by YHVH to relocate to the Promised Land in Israel. He was a prototype of Moses as he led his family and all his possession on the trek. As other ancient pyramid sites, this complex incorporates the sacred mathematical numbers in the design and alignment to the stars. The concept of phi and pi were well known and understood also. Ur is almost in a straight line to Giza from which the complex is rotated 90 degrees and flipped horizontally.



ORION 'Dragon' Nebula




**ORION**

Guardian of the Gate  
The Mighty Hunter

The city of Ur was actually a port as the river extended to the Persian Gulf that was much closer than it is now due to erosion. Based on the Biblical narrative of Nimrod, such pyramid sites perhaps were used to configure a Stargate.

The Bible does mention such Stargates that could penetrate the dimensions beyond the physical matter. This would corroborate the notion that the site was mirrored to Orion as in cosmology, he was the celestial Gate Keeper of the Silver Gate or Gate of Man.

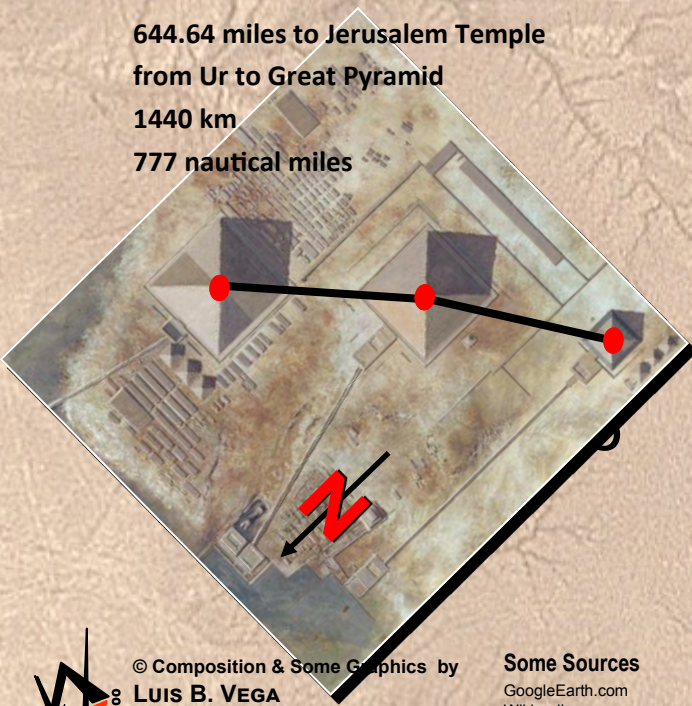


Ziggurat of Ur - Temple to Moon God

الله  
Calligraphic representation of the word  
Allah as a 'Serpent'.

## Great Pyramids of Giza

644.64 miles to Jerusalem Temple  
from Ur to Great Pyramid  
1440 km  
777 nautical miles



## Ziggurat of Ur

666 ft perimeter  
.13 miles  
.11 nautical miles



33°

**Alnitak**

.13 miles perimeter  
777 ft

**Alnilam**


666 ft perimeter  
.13 miles  
.11 nautical miles

**Mintaka**

322 ft perimeter

## ABRAM

The Call of YHVH to  
leave Ur of the  
Chaldeans



The pyramid complex itself is the 2nd position of the 3 ziggurat that comprised the whole of the Mesopotamian plane. The first local was Babylon. The 3rd is a site yet to be discovered but the ruins are beneath the sand. Based on other studies and correlations using sacred Geometria, Ur was one of the boundaries of the fabled Garden of Eden.

Image © 2015 DigitalGlobe

Google earth

© Composition & Some Graphics by  
**LUIS B. VEGA**  
vegapost@hotmail.com  
www.PostScripts.orr  
FOR ILLUSTRATION PURPOSES ONLY

Some Sources  
GoogleEarth.com  
Wikipedia.com