

NOTES:
 INFORMATION PROVIDED IN EXHIBIT G HAS BEEN DIGITIZED FROM PREVIOUS DRAWINGS. NO FIELD SURVEY HAS BEEN PERFORMED AT THIS TIME.

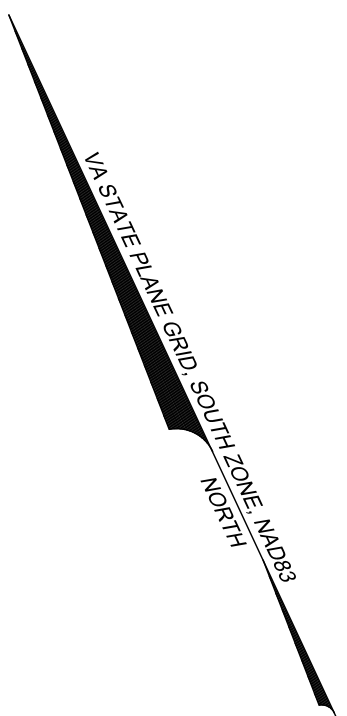
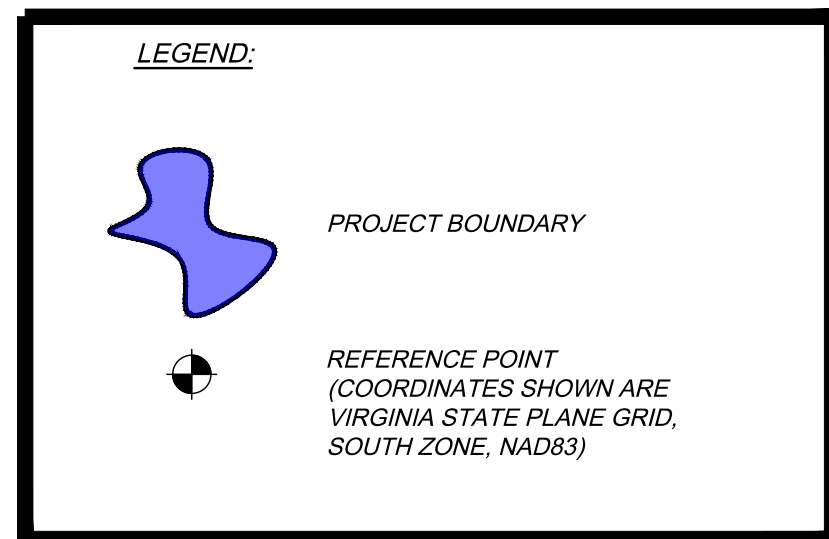
OVERLAY: USGS QUADRANGLE MAP, LYNCHBURG, DATED 2019.

HORIZONTAL COORDINATES SHOWN ON THIS DRAWING ARE BASED ON VIRGINIA STATE PLANE GRID, SOUTH ZONE, NAD83, US SURVEY FEET.

SURVEYOR'S STATEMENT:
 I HEREBY STATE THAT THE FERC P-14867 PROJECT BOUNDARY DELINEATION FOR THE LICENSING PROJECT AS SHOWN ON THIS EXHIBIT "G" IS DEVELOPED WITHIN REASONABLE ACCURACIES TO ITS GEOGRAPHIC LOCATION, AS REQUIRED IN 18 CFR 4.41, BASED ON A GRAPHICAL OVERLAY IN REFERENCE TO USGS QUADRANGLE MAPPING, HURT & PROFFITT RECORD DRAWINGS, PUBLIC GEOGRAPHIC INFORMATION SYSTEMS, AND PREVIOUS FIELD SURVEYS FOR THIS PROJECT, WITHIN ±40 FEET. THE FERC P-14867 PROJECT BOUNDARY LINE IS BASED ON EXISTING CONTOURS FROM THE CITY OF LYNCHBURG PUBLIC GEOGRAPHIC INFORMATION SYSTEM, FOLLOWING THE NORMAL MAXIMUM WATER SURFACE ELEVATION OF APPROXIMATELY 516 FEET ABOVE SCOTT'S MILL DAM, WITH THE PROPOSED PROJECT BOUNDARY BEING UTILIZED BELOW THE DAM. NO FIELD SURVEY HAS BEEN PERFORMED AT THIS TIME.

J. F. SCHUPPE, LS
 REGISTERED LAND SURVEYOR NO. 3340
 IN THE STATE OF VIRGINIA

4/20/21
 DATE OF DRAWING

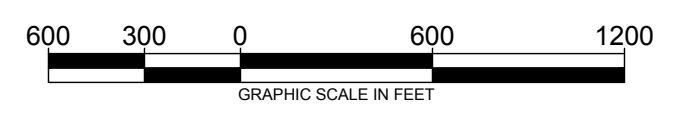


PROJECT NO. 20150824
 FILE NO.: LS-15304
 DATE: 4/20/21
 DRAWN BY: JFS

SHEET 1 OF 2



**EXHIBIT G - PROJECT BOUNDARY
 SCOTT'S MILL PROJECT
 FERC NO. P-14867**



HURT & PROFFITT

2524 LANGHORNE ROAD
 LYNCHBURG VA 24501
 800.242.4906 TOLL FREE
 434.847.7796 MAIN
 434.847.0047 FAX

ENGINEERING • SURVEYING • LAND DEVELOPMENT • ENVIRONMENTAL
 GEOTECHNICAL • CONSTRUCTION TESTING & INSPECTION • CULTURAL RESOURCES

Feb 02, 2022 - 11:58am V:\LandProjects\07150824\dwg\FERC.dwg