

*Sacred Numbers & Geometry Related to the Rapture, Prophetic Types and Shadows -Past, Present and Future*

Specifically from the Mt. Sinai core complex, these charts will attempt to illustrate that the topography of the mountain exhibits amazing, never before realized sacred numbers and geometry. These measurements could also possibly allude to the types and shadows of the 'blueprints' of the whole Redemptive Plan of GOD that the Bible speaks about, past, present and future. Emphases will be placed on some parallels that occurred on Mt. Sinai with respect to the coming Rapture of GODS' People.

These charts will seek to establish several points of interest. The most prominent ones will be as follows.

- 1) There are very peculiar numerical coefficients occurring when GPS coordinates are factored into the topography of the purported Mt. Sinai. This study will attempt to show that these locations are associated with certain measurements that correlate to prophetic dates. Such angles and headings are perhaps in mathematical relation to a master 'Blueprint of GOD's Glory' and are topographically encoded on Mt. Sinai.
- 2) The entire mountain core complex of Mt. Sinai matches the Great Pyramid of Giza's design and is in phi ratio, when overlaid in proportion to its chambers onto the mountain core complex.
- 3) Out of several types and shadows showing GOD's Redemptive Plan from the Exodus account, a study that parallels the Rapture event as taught by the Apostle Paul will be extrapolated.





# HIDDEN RAPTURE PATTERN OF MT. SINAI

This illustration attempts to show a strong indication of just how the events that transpired on Mt. Sinai with the meeting between the Elders of Israel and the LORD depicts how the Rapture sequence is prophesied to occur. This typology is reminiscent of the imagery of how the Church will be meeting with the LORD in the air, according to the Apostle Paul's understanding and revelation given to him in the New Testament. Would it be far-fetched to entertain the thought that this vision of the Church and the Rapture was given to Paul by the LORD at Mt. Sinai?

## The Rendezvous Meeting Place

- 1) Once Israel was gathered at the foot of the Mt. Sinai, it was just before Pentecost that Moses and the 70 Elders of Israel pledged to keep the commandments of the LORD and thereafter 'ascended up' Mt. Sinai to about the halfway mark or the Cleft of the Rock platform area. There is a large open area at that height just above the Cave of Elijah and the Tree that is between the 2 rock Monoliths. This area could easily accommodate that many people at once in such a steep terrain.
- 2) The LORD Himself 'comes down' from the Summit of Mt. Sinai, descending to meet the Elders of Israel at this halfway point between Heaven and Earth. It was an amazing encounter of the YHWH's kind in that a meal and drink was prepared and the LORD fellowshiped there with them. It is described in Exodus 24 as the ground on which the LORD came was that of a translucent blue color as the sky.

*'For the Lord himself will descend from heaven with a cry of command, with the voice of an archangel, and with the sound of the trumpet of God. And the dead in Christ will rise first. <sup>17</sup> Then we who are alive, who are left, will be caught up together with them in the clouds to meet the Lord in the air, and so we will always be with the Lord.'*  
- 1 Thessalonians 4:16

## PART OF THE REDEMPTION PLAN OF GOD

The Rapture pattern of Mt Sinai has some more possible inferences. Consider that Moses was taken up to the very summit of Mt. Sinai as the 70 Elders representing Israel stayed at a distance and thereafter went back down. This is a type of how at the time of the Rapture, the Body of Believers will be taken up as Moses was and ushered to where the true House of the LORD is at; where the Ark of the Covenant, the Altar, and the Menorah are at. While at the same time, the 70 Elders representing Israel will stay back and went back down to eventual judgment as they worshipped at an Altar to a false god, false Messiah.

The Rapture pattern has been the 'hidden' part in GOD's overall Redemption Plan. This Rapture pattern as a typology is coming up very shortly where again the LORD will be calling His Congregation to assemble to meet and fellowship at the LORD's table in Glory. It will be just like it was when the LORD met halfway down the mountain as the 70 Elders representing the entire congregation met halfway up the mountain, a place in between Earth and Heaven. This place was transformed as the LORD descended on a crystal blue sky sapphire flooring, as though they were meeting in 'mid air' with the 'sky' under their feet. This is the hidden Rapture pattern of Mt. Sinai.



(HEAVEN)

MT. SINAI

1st. Summit


Elijah's Cave/Tree

Cleft of the Rock

(Rapture Point - 'air')

Altar of Moses

(EARTH)



## THE PENTECOST PATTERN OF MT. SINAI

The key factor of the Pentecost Pattern is that from the crossing point at Nuweiba to where the LORD came down to fellowship and meet with the 70 plus Elders of Israel is exactly 50 miles. The very number is reflective of the 50 days from when the 1<sup>st</sup> Passover was celebrated back in Egypt on the very night the Hebrews left the clutches of Pharaoh. This 50 mile distance would have been about a 3 days journey.

Nuweiba Crossing

The following distances determined by GPS coordinates are itemized below. These locations are based from firsthand eye-witness to each site. Note that some measurements are an approximation to these locations and suggestive in the prophetic scope for this study as some actual points topographically maybe impossible to determine.

1) From the Nuweiba Red Sea crossing point to the Cleft of Rock where <sup>מִיָּהוּהוּ</sup>met 70+ Elders: 50 miles (ground length)

2) From the Nuweiba crossing point to the Split Rock of Horeb: 33 Nautical miles (ground length)

3) From the crossing of the Red Sea on the Arabian side to Mt. Horeb: 33 Nautical miles (ground length)

4) From the Split Rock of Horeb to the Golden Calf Altar: 12.12 Nautical Miles (map length) 322° Heading

5) From the Split Rock of Horeb to Mt. Horeb: 333 Arc seconds 5.55 Nautical Miles

6) From Mt. Sinai to the Graves of those that perished during the Golden Calf: 6 Nautical miles 6.9 Miles (ground length)

7) From Mt. Sinai to the Split Rock of Horeb where the water flowed and smoothed over the rocks beyond the base of Rock: 1776 Kilometers 19,480 Yards (ground length)




Pentecost: Israel receives the Decalogue at Sinai  
Pentecost: Israel becomes a Nation May 14, 1948  
Pentecost: Israel captures Jerusalem June 7, 1967  
Pentecost: Israel resorted Temple/Ark 2014-2016?

1967 + 50 Years = 2017  
(Revelation 12 Sign of Virgo)

50 MILES

33 Nautical miles (ground length)  
33 Nautical miles (ground length)



Split Rock

Rephidim

Graves

Mt. Horeb

Mt. Sinai

Cleft of Rock  
Altar of Moses  
Golden Calf



Google earth

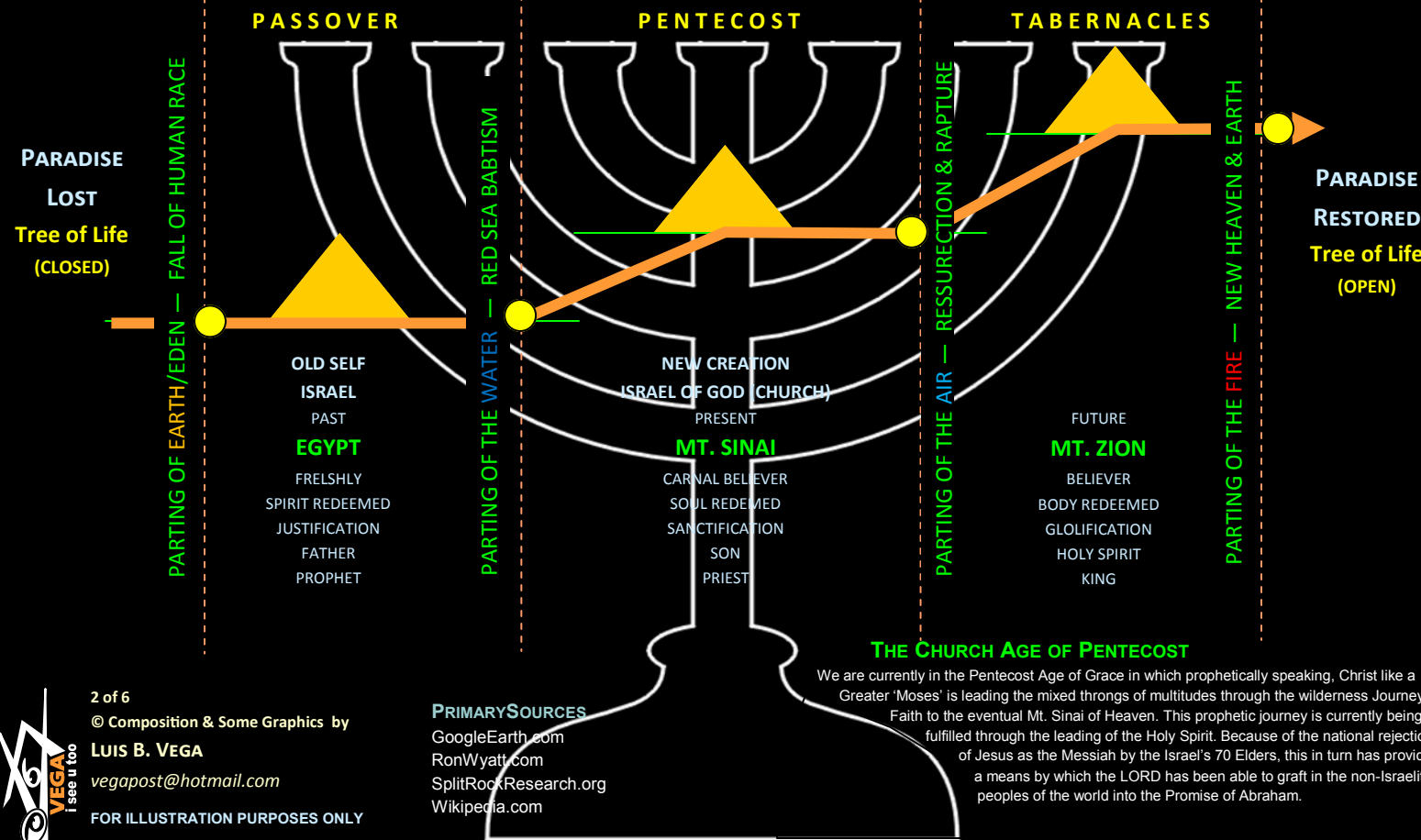
Top View

Moreover the 7 days to get from Egypt to the crossing point of the Red Sea plus the 3 more days it took to get from the Crossing of the Red Sea to the foot of Mt. Sinai would be a total of 10 days.

This foreshadows the giving of the 10 Commandments on the 50<sup>th</sup> day at Pentecost.

## THE BLUEPRINT OF GOD'S GLORY

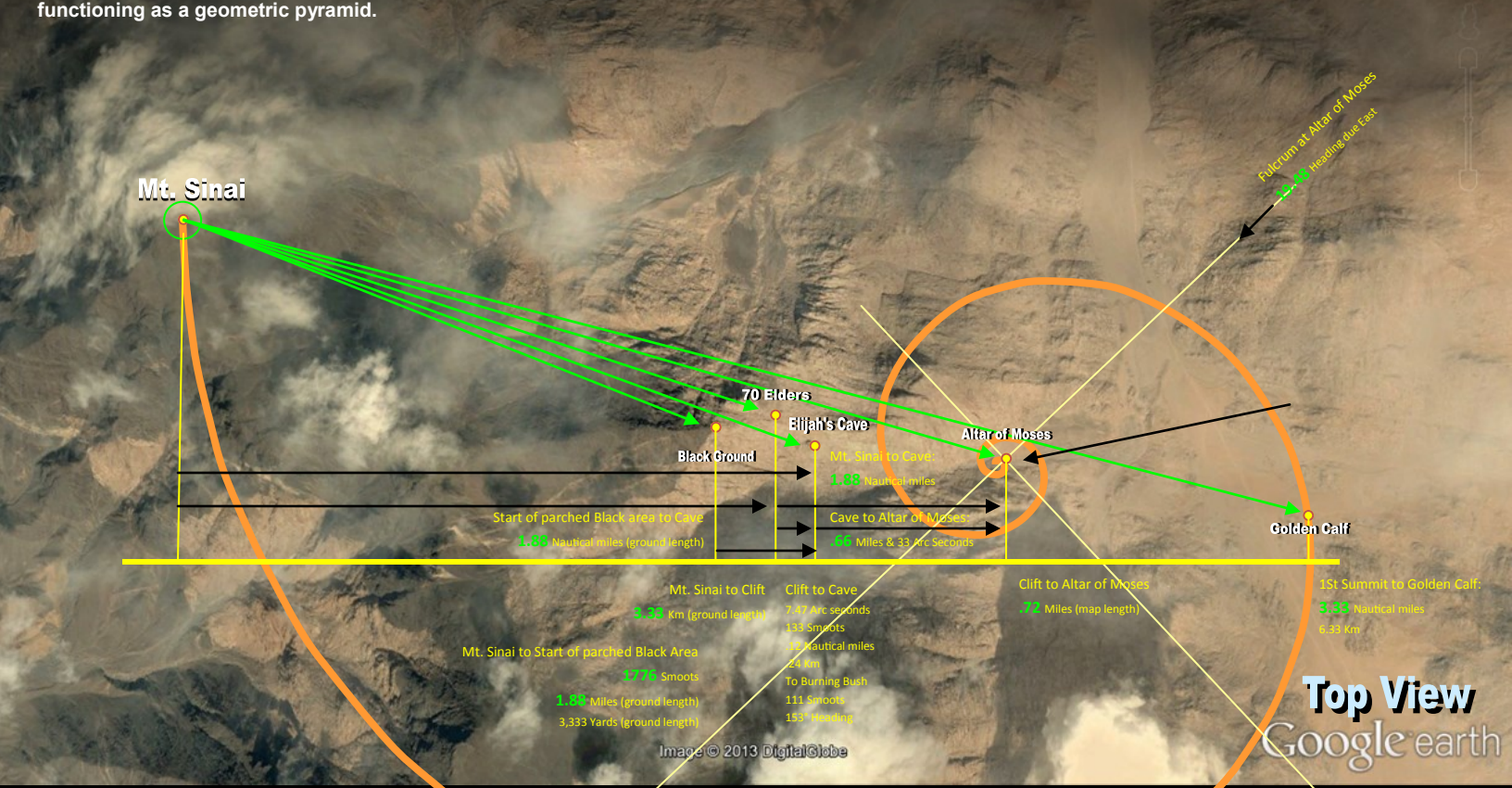
Here lies the 'Blueprint of GOD's Glory in the procession of the redemptive outline prophetically that has, is and will be fulfilled in Jesus Christ and by Jesus Christ. From the inception of Passover to the eventual fulfillment of Tabernacles at Jesus Christ's 2<sup>nd</sup> Coming, GOD's Plan of Redemption is being fulfilled. In the meanwhile, the Exodus journey focuses on the direct encounter at Mt. Sinai on Pentecost, 50 days from the 1<sup>st</sup> Passover in Egypt as it is currently now being prophetically fulfilled in the Pentecostal Age of the Church by the work of the Holy Spirit. The LORD was showing even through the literal Exodus journey the importance of the LORD's appointed times to meet to keep. These were the Moedim that were to be pivotal throughout Israel's history, 1) **Passover**, 2) **Pentecost** and 3) **Tabernacles**. These 3 Feasts could also thus be key in deciphering End Time prophecy as it pertains to the Rapture of the Church and Christ's 2<sup>nd</sup> Coming.





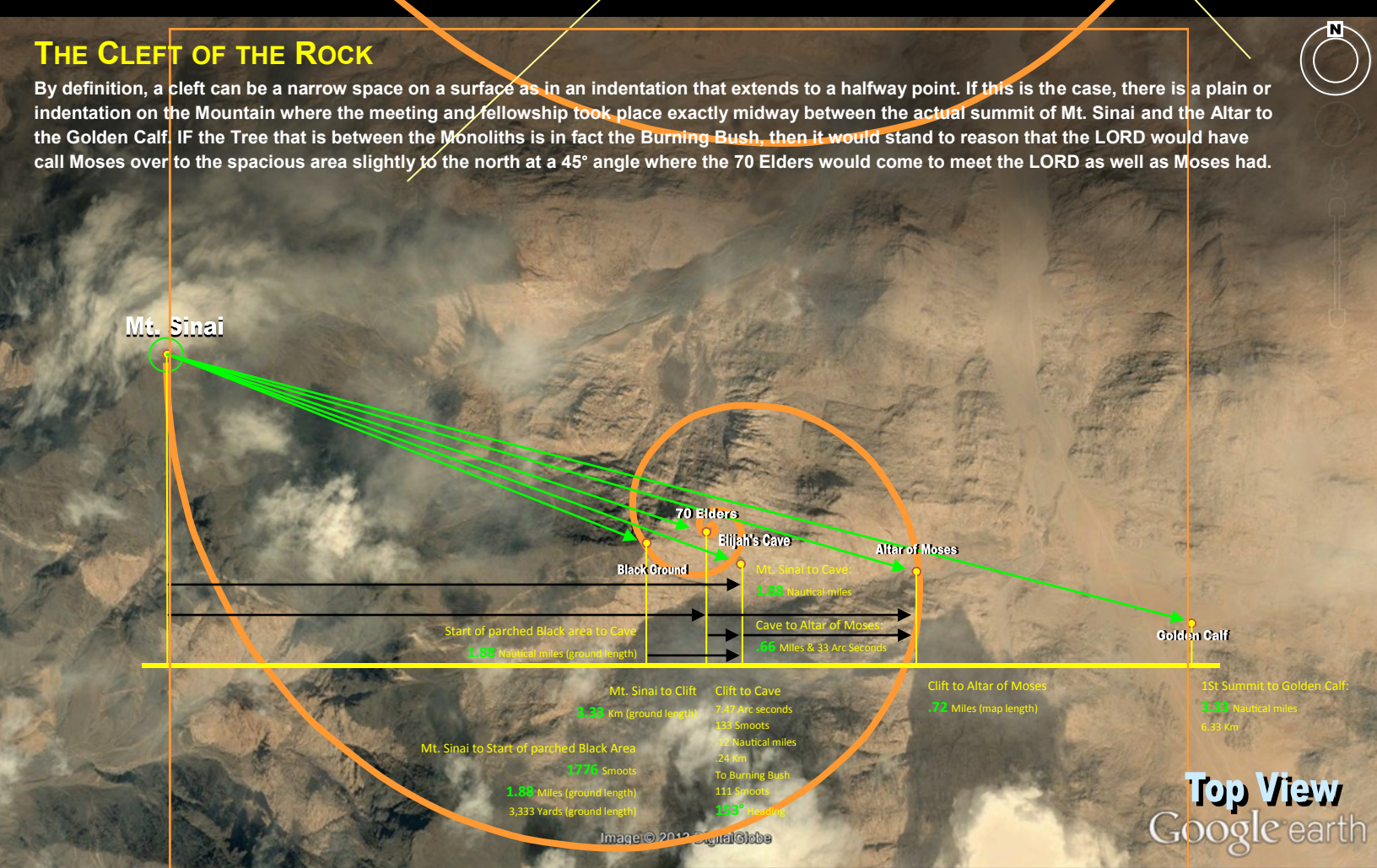
THE CAVE OF ELIJAH

If this mountain complex is the real Mt. Sinai, then one will find a geometry that will speak of its divine layout, even in terms of its topography. As the Altar of Moses is serving as some sort of a focal point, astonishingly then the Cave of Elijah is directly in perfect phi ratio from the Altar of Moses. What is undeniable is that there is an actual cave at that precise location in perfect mathematical relationship as if the mountain was functioning as a geometric pyramid.



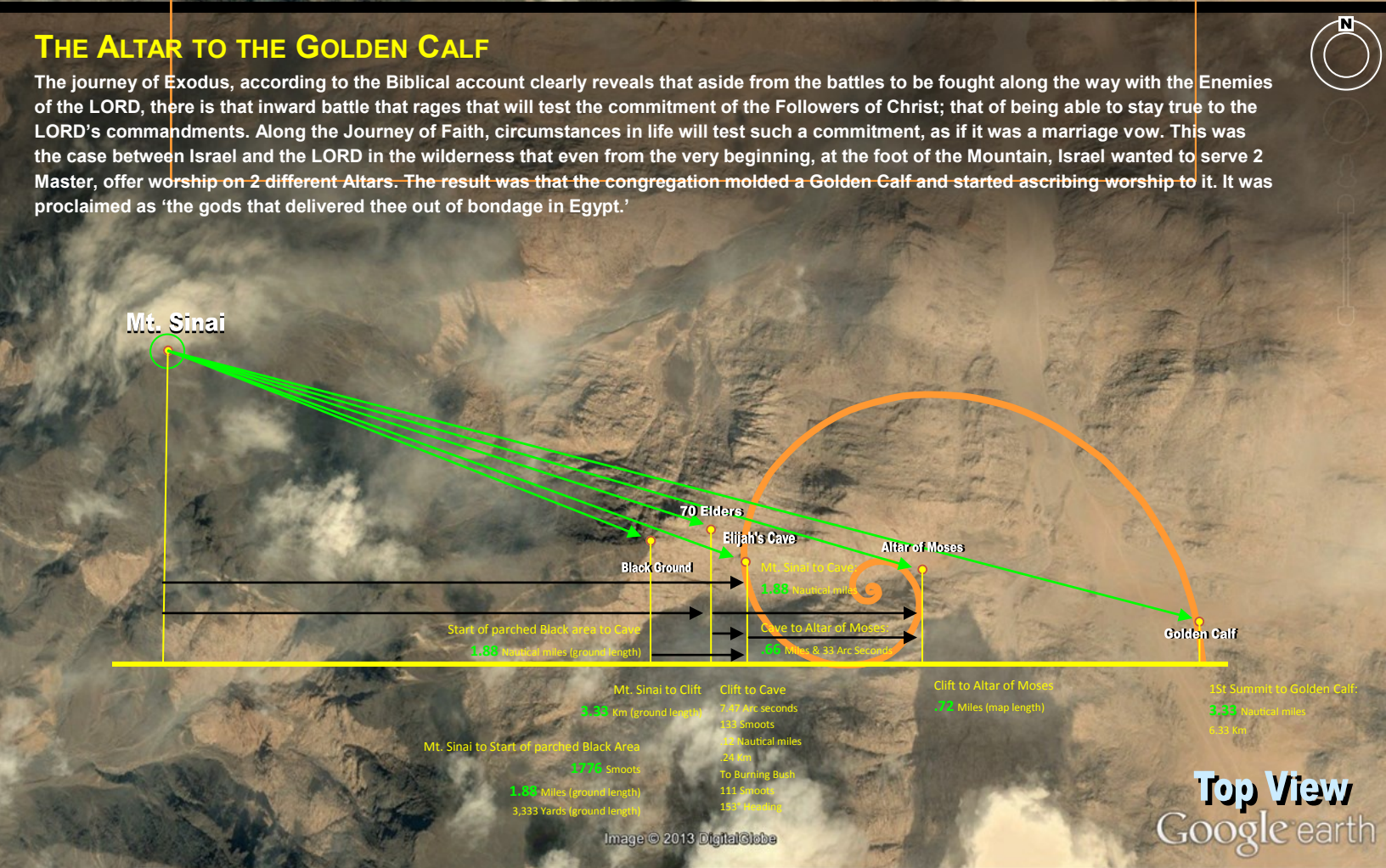
THE CLEFT OF THE ROCK

By definition, a cleft can be a narrow space on a surface as in an indentation that extends to a halfway point. If this is the case, there is a plain or indentation on the Mountain where the meeting and fellowship took place exactly midway between the actual summit of Mt. Sinai and the Altar to the Golden Calf. IF the Tree that is between the Monoliths is in fact the Burning Bush, then it would stand to reason that the LORD would have call Moses over to the spacious area slightly to the north at a 45° angle where the 70 Elders would come to meet the LORD as well as Moses had.



THE ALTAR TO THE GOLDEN CALF

The journey of Exodus, according to the Biblical account clearly reveals that aside from the battles to be fought along the way with the Enemies of the LORD, there is that inward battle that rages that will test the commitment of the Followers of Christ; that of being able to stay true to the LORD's commandments. Along the Journey of Faith, circumstances in life will test such a commitment, as if it was a marriage vow. This was the case between Israel and the LORD in the wilderness that even from the very beginning, at the foot of the Mountain, Israel wanted to serve 2 Master, offer worship on 2 different Altars. The result was that the congregation molded a Golden Calf and started ascribing worship to it. It was proclaimed as 'the gods that delivered thee out of bondage in Egypt.'





# THE REDEMPTION TYPOLOGY OF THE EXODUS

Foremost, the account of the Exodus journey from Egypt to Mt. Sinai is a type and shadow of the Redemption Plan of the LORD for a fallen human race. This plan is displayed by various supernatural recorded events in the Bible that are directly related to GOD's Holy appointed times of Passover, Pentecost and Sukkot.

Nuweiba Crossing

PASSOVER  
(in Egypt)

## THE APPOINTED TIMES

The Exodus journey of redemption that started with Passover in the land of the god of this world, led to the Covenant of Mt Sinai that was made between the LORD and Israel on Pentecost. It was thereafter that the Tabernacle or Tent of Meetings and all its furnishings, the Ark of the Covenant, Menorah, etc., were fabricated by Moses as the divine blueprints dimensions were given to him to replicate on Earth for Israel to care-take. The purpose of replicating such elements was to allow the Holy LORD to 'tabernacle' or abide in the midst of His people on Earth. The Tent of Meetings was just a copy of the true Tabernacle or Throne Room of the LORD's Glory in Heaven.

This Sukkot Feast ironically commemorates the wilderness journey of Exodus to Mt. Sinai. The Bible declares that at Christ's 2<sup>nd</sup> Coming, He will come to finally set up His 'Tent' or his house on the Mountain. Sukkot typified the Tent of Meetings, the Tabernacle in the Wilderness that Moses built. This finale prophetic Feast will usher in the Millennial Kingdom where the Messiah will physically dwell in the newly consecrated Temple of Ezekiel at that time.



Mt. SINAI

Split Rock

Mt. Horeb

Graves

PENTECOST  
(at Sinai)

1st. Summit

Cleft of the Rock  
Elijah's Cave/Tree

Altar of Moses

Golden Calf Altar



## THE GREAT PYRAMID PATTERN AT SINAI

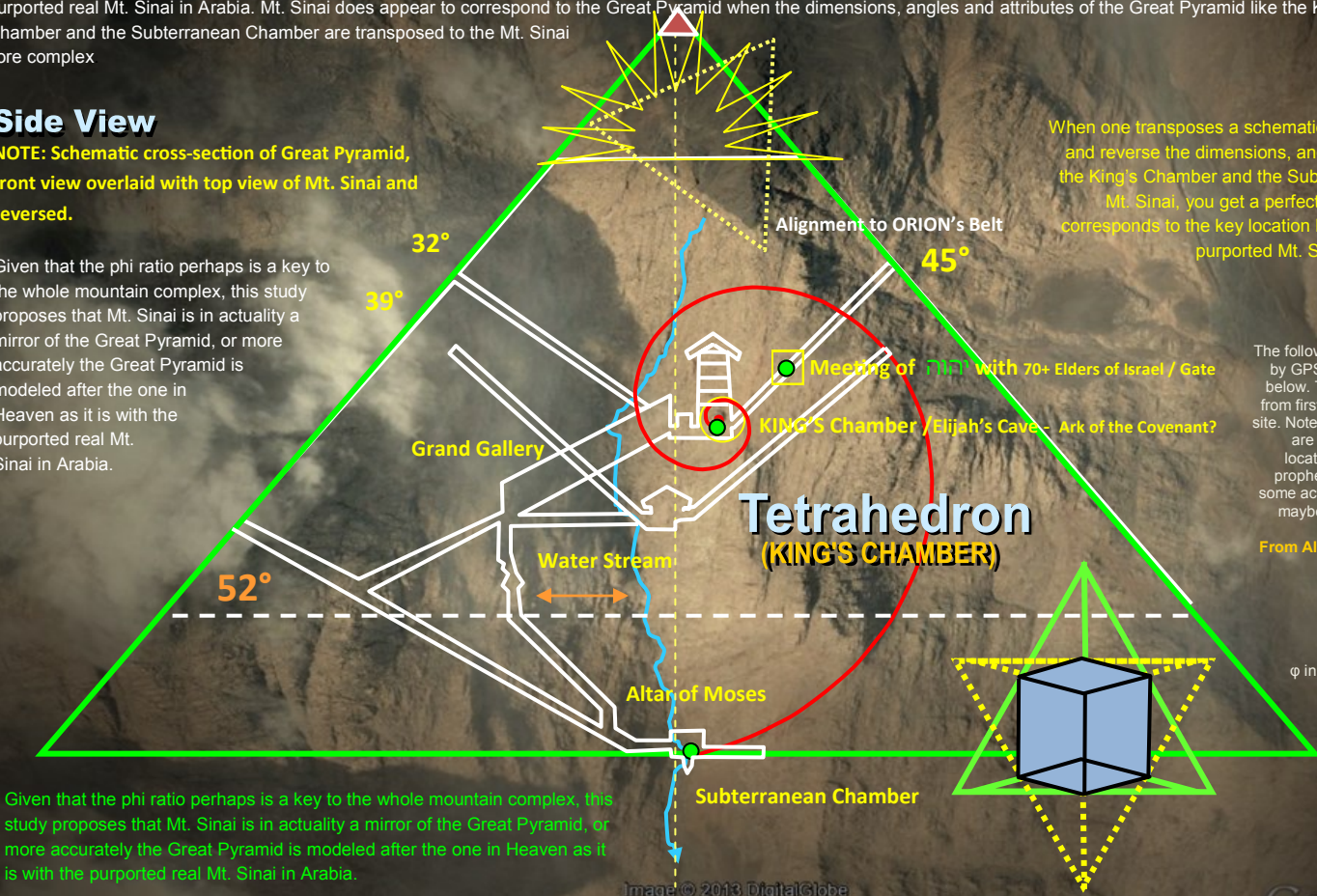
This study proposes that Mt. Sinai is actually a mirror of the Great Pyramid of Giza. Or more accurately the Great Pyramid is modeled after the one in Heaven as it is with the purported real Mt. Sinai in Arabia. Mt. Sinai does appear to correspond to the Great Pyramid when the dimensions, angles and attributes of the Great Pyramid like the King's Chamber and the Subterranean Chamber are transposed to the Mt. Sinai core complex

Top View

### Side View

**NOTE: Schematic cross-section of Great Pyramid, front view overlaid with top view of Mt. Sinai and reversed.**

Given that the phi ratio perhaps is a key to the whole mountain complex, this study proposes that Mt. Sinai is in actuality a mirror of the Great Pyramid, or more accurately the Great Pyramid is modeled after the one in Heaven as it is with the purported real Mt. Sinai in Arabia.



When one transposes a schematic of the Great Pyramid and reverse the dimensions, angles and attributes like the King's Chamber and the Subterranean Chamber to Mt. Sinai, you get a perfect match. This matching corresponds to the key location being examined at this purported Mt. Sinai location in Arabia.

The following distances determined by GPS coordinates are itemized below. These locations are based from firsthand eye-witness to each site. Note that some measurements are an approximation to these locations and suggestive in the prophetic scope for this study as some actual points topographically maybe impossible to determine.

**From Altar of Moses to the Cave of Elijah:**  
96° Heading  
.66 Miles  
1.53 Nautical miles  
1.76 Miles  
666 Smoots  
φ in phi ratio to Altar of Moses

**From Altar of Moses to the 1<sup>st</sup> Parched Peak:**  
1776 Yards  
.88 Nautical miles  
1.01 Miles  
52 Arc second  
1948 Smoots


Image © 2013 DigitalGlobe

Google earth

## The Gates of Heaven

If one were to rotate the map of the Mt. Sinai area 90° and enlarge it enough to connect the incorporated the Giza Pyramid plateau and the Temple Mount in Jerusalem, you would have a slanted pyramid when you connect the lines to each other. There is a 4° difference from Mt. Sinai to the actual Temple Mount Dome of the Spirits but it almost appears to be in a straight line to each other. The following are the distances in miles from each of the 3 locations.

Top View



Great Pyramid

Temple Mount

4°

Mt. Sinai



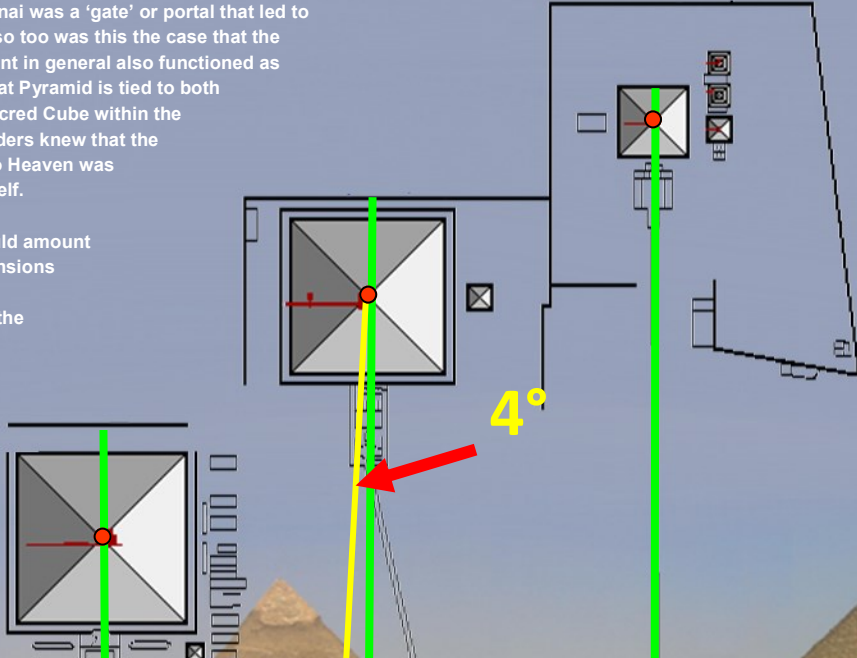
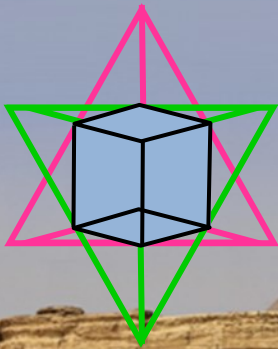
1. From Mt. Sinai to the Great Pyramid: 270.91 Miles
2. From Mt. Sinai to the Temple Mount: 219.35 Miles
3. From Mt. Moriah to the Great Pyramid: 273.35 Miles



# THE GATES TO HEAVEN

What is intriguing to further contemplate is that as Mt. Sinai was a 'gate' or portal that led to the direct interaction with the Almighty GOD of Heaven, so too was this the case that the Holy of Holies, being a perfect Cube and the Temple Mount in general also functioned as a meeting place or 'Gate of Heaven' as well. How the Great Pyramid is tied to both these location is that if the King's Chamber, being the sacred Cube within the Pyramid was constructed with this in mind, then the builders knew that the sacred geometry of a 'star gate' or "Gate of Heaven" or to Heaven was incorporated into the very fabric of the Great Pyramid itself.

If this assertion is plausible, what the Great Pyramid would amount to is a tetrahedron. That is if one were to have the dimensions of the Great Pyramid superimposed up-side-down to the corresponding pyramid, the intersection would produce the perfect square at the core of the Pyramid, as there is a perfect 'cubed' center currently there.

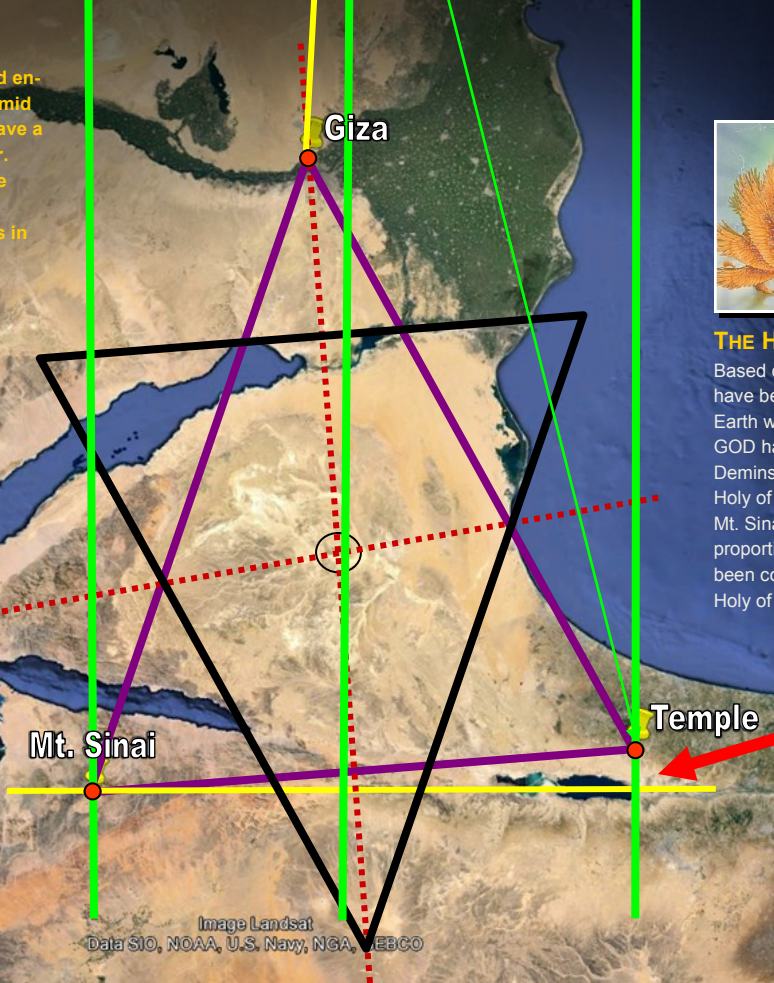


## ALTARS UNTO THE LORD

If one were to rotate the map of the Mt. Sinai area 90° and enlarge it enough to connect the incorporated the Giza Pyramid plateau and the Temple Mount in Jerusalem, you would have a slanted pyramid when you connect the lines to each other. There is a 4° difference from Mt. Sinai to the actual Temple Mount Dome of the Spirits but it almost appears to be in a straight line to each other. The following are the distances in miles from each of the 3 locations.

Then if one transposes the actual Giza Pyramid configuration and project it out in proportion to line up with Mt Sinai and the Temple Mount, one gets a perfect match and alignment when the map of Giza is reversed or flipped horizontally. It so happens that with this configuration, the center Pyramid is off by off by 4°.

This degree difference from Mt. Sinai to the middle Pyramid angle is exactly the same degree difference from Mt. Sinai to the Temple Mount. What does this prove or mean?



### THE HEAVENLY PATTERN

Based on the Biblical accounts, there have been several physical locations on Earth where the Divine Presence of GOD has been manifested in our 3-Deminsional realm, the Temple Mount Holy of Holies and the Tabernacle at Mt. Sinai. Both have the exact proportions and measurements that has been copied from the true Form, the Holy of Holies or 'Cube' in Heaven.

## SACRED MEASUREMENTS OF MT. SINAI

The Altar of Moses had/has a 19.48° heading south and from the Golden Calf's Altar to the 1<sup>st</sup> Parched Peak of Mt. Sinai is 1948 Smoots. And from the Split Rock of Horeb where the water flowed out to Mt. Sinai is 19,480 Yards in ground length. Moreover, the point of the crossing at Nuweiba is in direct phi ratio to the Split Rock of Horeb and the Golden Calf Altar. The primary sources, for this alleged true location of Mt. Sinai in Arabia, are derived from actual first-hand witness accounts. These accounts have occurred over the past few decades.

The following are measurements that are taken from the reference point of the actual purported summit of Mt. Sinai:

- 1) From the start of 1<sup>st</sup> Parched Peak area to Elijah's Cave  
1.88 Nautical miles (ground length)
- 2) From Mt. Sinai to the Cleft of the Rock, staging area  
3.33 Km (ground length)
- 3) From Mt. Sinai to the start of 1<sup>st</sup> Parched Peak area:  
1776 Smoots  
1.88 Miles (ground length)  
3,333 Yards (ground length)
- 4) From the Cave of Elijah to the Altar of Moses  
90° Heading going south, 270° going north  
.66 Miles  
33 Arc Seconds
- 5) From the Cleft of the Rock to the Cave of Elijah  
7.47 Arc seconds  
133 Smoots  
.12 Nautical miles  
.24 Kilometers
- 6) From the Cleft of the Rock to Altar of Moses  
.72 Miles (map length)
- 7) From 1<sup>st</sup> Parched Peak area to the Golden Calf Altar  
3.33 Nautical miles  
6.33 Kilometers
- 8) From Tree between Monoliths to the Cleft of the Rock area  
333° Heading going north, 153° going south  
6 Arc seconds  
.12 Nautical miles


### Split Rock of Horeb

Pentecost: Israel receives the Decalogue at Sinai  
Pentecost: Israel becomes a Nation May 14, 1948  
Pentecost: Israel captures Jerusalem June 7, 1967

### GPS EXACT EARTH COORDINATES

The following GPS coordinates of the primary locations of the Exodus journey are listed below according to the first-hand witness and testimony accounts as they are related to the major recorded events from the Biblical narrative in Exodus. They will be in presented in relative order from the Crossing of the Red Sea.

- |                    |                               |
|--------------------|-------------------------------|
| 1. Nuweiba:        | 28°59'59.65"N / 34°39'58.08"E |
| 2. Split Rock:     | 28°43'35.80"N / 35°14'10.43"E |
| 3. Mt. Horeb:      | 28°39'20.14"N / 35°18'10.70"E |
| 4. Mt. Sinai:      | 28°35'43.11"N / 35°22'03.56"E |
| 5. Cleft of Rock:  | 28°35'11.81"N / 35°22'00.51"E |
| 6. Burning Bush:   | 28°35'06.06"N / 35°22'03.59"E |
| 7. Cave of Elijah: | 28°35'05.50"N / 35°22'04.64"E |
| 8. Altar of Moses: | 28°35'04.63"N / 35°22'42.98"E |
| 9. Golden Calf:    | 28°34'52.72"N / 35°23'46.16"E |
| 10. Graves:        | 28°41'19.86"N / 35°22'34.58"E |



### Mt. Sinai

Image Landsat  
Image © 2013 DigitalGlobe

### Graves

70 Elders  
Elijah's Cave  
Altar of Moses  
Golden Calf





It was shortly before Pentecost but after the meeting and fellowship of YHWH with the 70 plus Elders of Israel that the LORD summoned Moses to the summit of Mt. Sinai to personally show him the original layout of the Throne in Heaven to be copied for the subsequent Tabernacle and Temples of Israel. It was during the 40 days on Mt. Sinai that Moses was instructed of the LORD regarding the types and shadows of the furnishings and dimensions in Glory that were to be replicated on Earth.

As these types and shadows pertain to the events on Mt. Sinai, such elements of the Throne Room of the LORD were to be reproduced on Earth for the worship services to begin. This was required once the Law and the Covenant was to be initiated and proclaimed as a pledge to a national vow or betrothal between Israel as the 'Wife' and the LORD at Mt. Sinai. In essence, the Law was to be the marriage contract and the Tent of Meeting or Tabernacle was to be constructed as a Groom would take his Bride to their new house to live and be together thereafter. This also foreshadowed to the Promise of Jesus Christ made to His Disciples of

A type and shadow' of this mountain complex, from an top view possible confirms the rendezvous place where the LORD and 70 Elders. This 'picture' occurs when the dimensions and outline of the Tabernacle or Tent of Meeting blueprint are transposed onto the Mt. Sinai mountain complex facing east as the Tent of Meeting and Temples in Jerusalem faced.



1948 + 33 years = 1981  
1967 + 33 years = 2000

1948 + 66 years = 2014  
1981 - 2000 = 19 Year Cycle

**AT CLEFT OF ROCK**  
*A type of the RAPTURE*  
**10 DAYS PRIOR TO START OF**  
**PENTECOST 50 DAY COUNT**

**Jun 8, 2014 = Pentecost**  
 (-50 days) = April 20, 2014  
 4-20

**Jun 8, 2014 = Pentecost**  
(-40 days) = May 1, 2014

**Jun 8, 2014 = Pentecost**  
(-60 days) = April 9, 2014

**Apr 9, 2014 to Apr 15, 2014**  
**Start of Tetrad Blood Moons**  
**144 hours or 6 days**

1948

## Independence

Mt. Sinai  
LAW

1967

## Six-Day War

Church  
GRACE

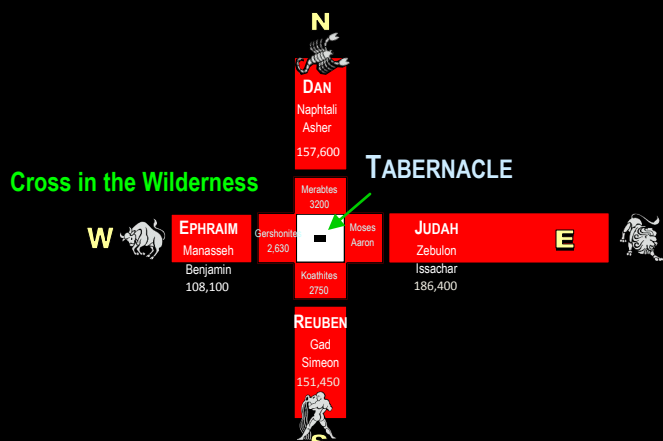
? YEAR

## World War 3

## Rapture LAW

## 40 Prophetic Years of Testing

## 'Menorah Almond Tree'



## Cross in the Wilderness

# TABERNACLE