



Kenosha County Parks Department and Kenosha Running Company, Inc. are working together to introduce all the great trails for runners and walkers throughout Park System. Runners and walkers of all abilities and level of fitness are welcome. Most trails routes will be between two to three miles and you are welcome to run or walk multiple loops of the course if desired.

The Wednesday Series will go throughout the summer with each one starting at 6:00 p.m. There will be a small entry fee for each event and family entries will be available for a discounted amount. These will all be dog friendly events as well.

Please review the following schedule and mark you Summer Calendar. The following pages are an overview of each County Park and the trail(s) we will be following.

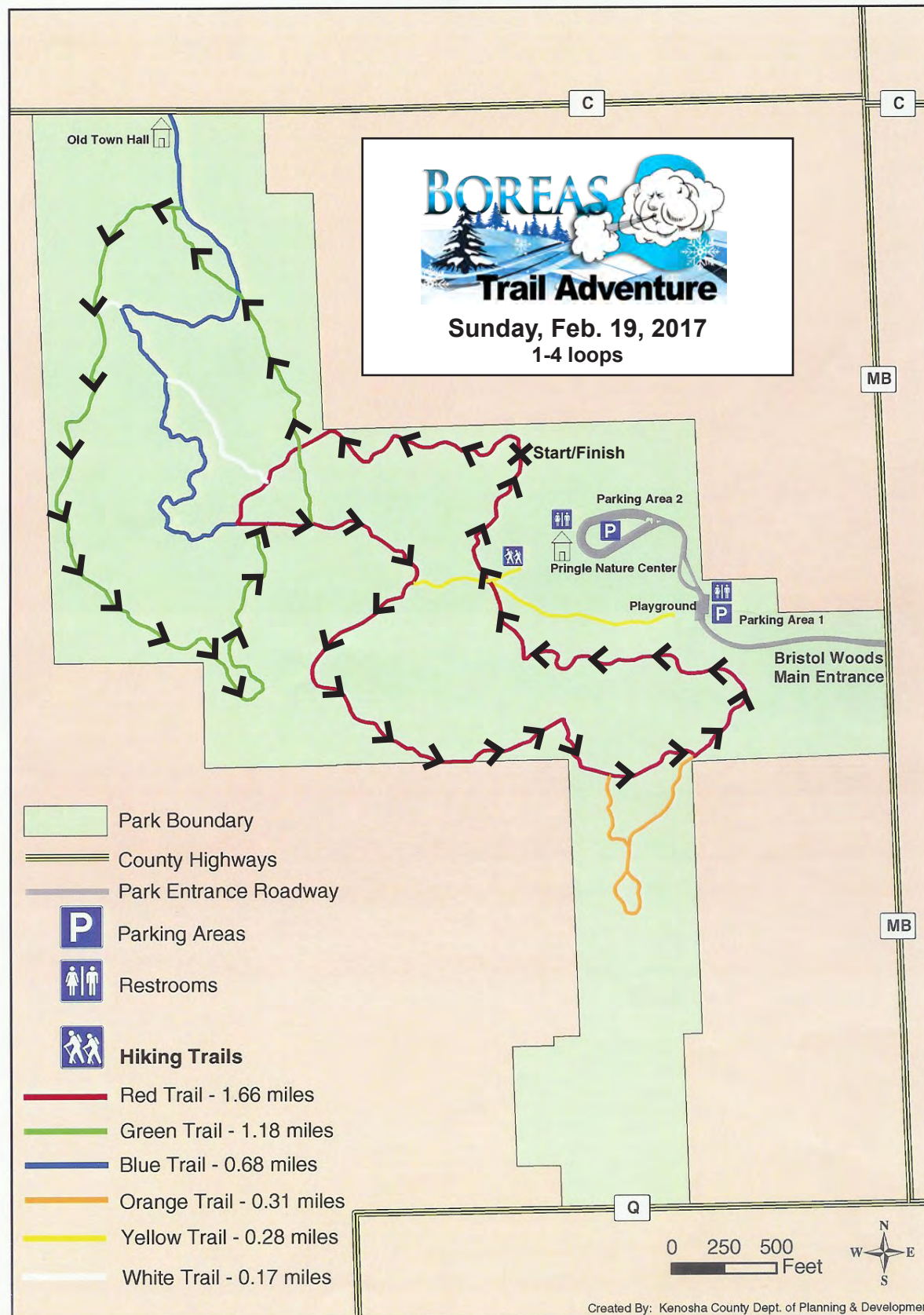
June 14th –	Bristol Woods (Pringle Nature Center)
June 28th –	KD County Park
July 12th –	Fox River Park
July 26th –	Silver Lake Park
August 2nd –	Brighton Dale
August 9th –	Petrifying Springs

We will be having summer ending celebration on the August 9th date, recognizing those that ran and/walked the most miles through our events over the summer, enjoying each other's company and handing out some fun awards.

For more information, please visit: www.XCThrilllogy.com

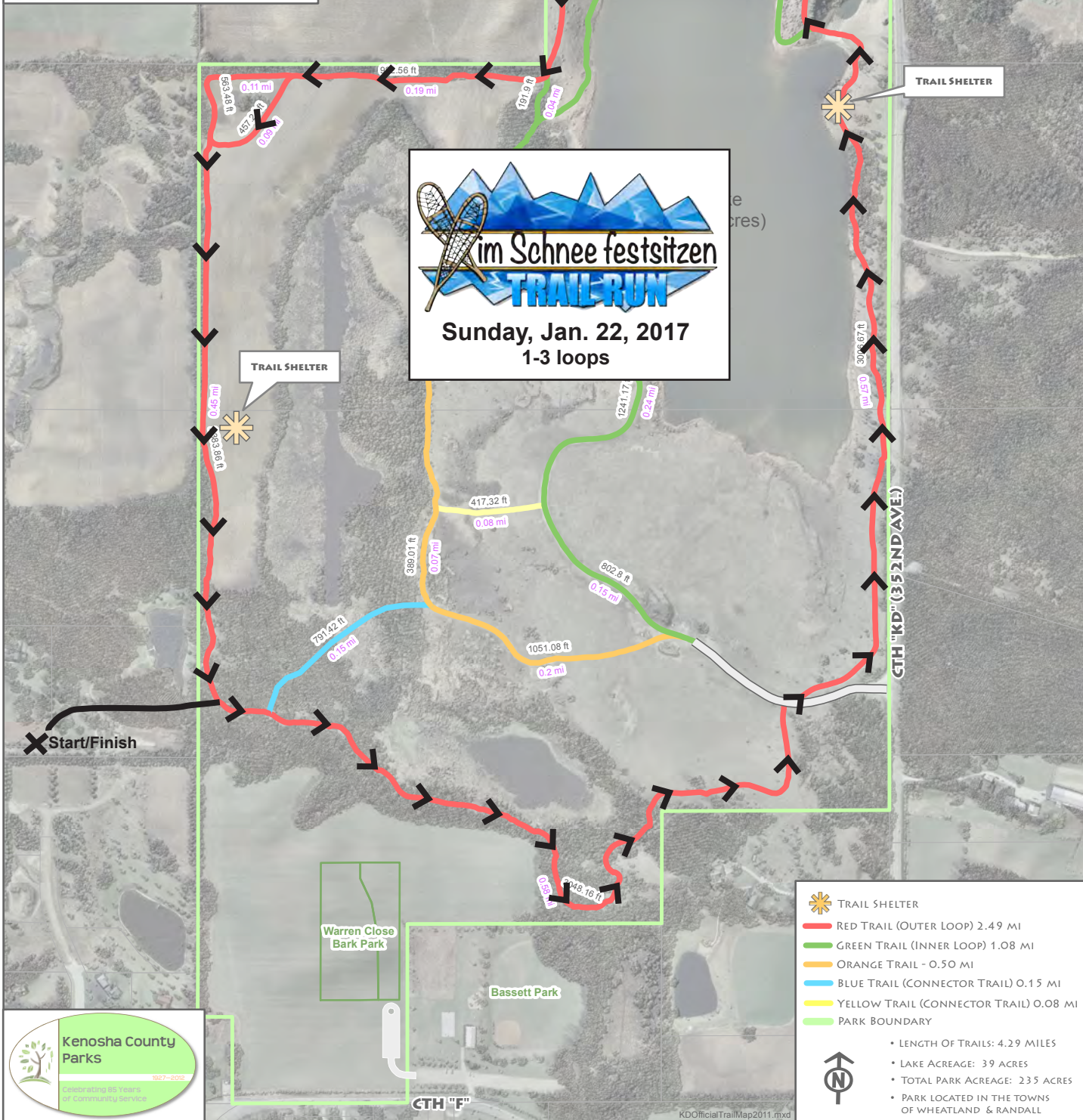
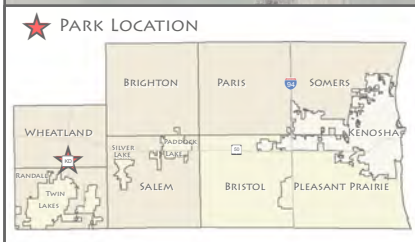
Questions? Contact Kenosha Running Company at 262-925-0300
or e-mail StephanieZ@kenosharunningcompany.com

Bristol Woods County Park Hiking Trails



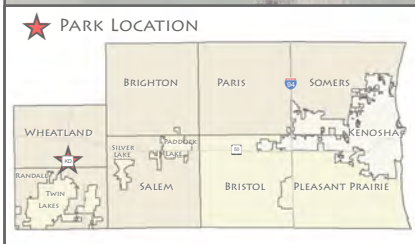
"KD" PARK HIKING TRAILS

TOWNS OF RANDALL & WHEATLAND
KENOSHA COUNTY, WISCONSIN



"KD" PARK HIKING TRAILS

TOWNS OF RANDALL & WHEATLAND
KENOSHA COUNTY, WISCONSIN



- ★ TRAIL SHELTER
 - RED TRAIL (OUTER LOOP) 2.49 MI
 - GREEN TRAIL (INNER LOOP) 1.08 MI
 - ORANGE TRAIL - 0.50 MI
 - BLUE TRAIL (CONNECTOR TRAIL) 0.15 MI
 - YELLOW TRAIL (CONNECTOR TRAIL) 0.08 MI
 - PARK BOUNDARY
- LENGTH OF TRAILS: 4.29 MILES
 - LAKE ACREAGE: 39 ACRES
 - TOTAL PARK ACREAGE: 235 ACRES
 - PARK LOCATED IN THE TOWNS OF WHEATLAND & RANDALL

KDOfficialTrailMap2011.mxd



Kenosha County Petrifying Springs Park

5555 7th Street Kenosha, WI 53144

Kenosha County Department of Public Works
Division of Parks
19600 75th Street, Suite 122-1
Bristol, WI 53104-9772
Phone: (262)-857-1869
<http://www.kenoshacounty.org/index.aspx?nid=600>

PIKE RIVER
Trail
Run/Walk
Saturday, Sept. 30, 2017
1 loop





Kenosha County Petrifying Springs Park

5555 7th Street Kenosha, WI 53144

Kenosha County Department of Public Works
Division of Parks
19600 75th Street, Suite 122-1
Bristol, WI 53104-9772
Phone: (262)-857-1869
<http://www.kenoshacounty.org/index.aspx?nid=600>



Saturday, June 10, 2017
1-4 loops





Kenosha County Department of Public Works
Division of Parks
19600 75th Street, Suite 122-1
Bristol, WI 53104-9772
Phone: (262)-857-1869
<http://www.kenoshacounty.org/index.aspx?nid=600>



Summer 2017
1 loop


















0 150 300 600 900 Feet

January 2016

Map Created By:
Kenosha County Land Information Office
in conjunction with the
Department of Public Works - Division of Parks

Legend

- | | | | | | |
|---|---------------------|---|-------------------|---|------------------|
|  | Open Area |  | Restrooms |  | Baseball Diamond |
|  | Wooded Area |  | Drinking Fountain |  | Disc Golf Course |
|  | Parking Lot |  | Playground |  | Boat Launch |
|  | Hiking Trails |  | Volleyball Courts |  | Checkers Tables |
|  | Reservable Pavilion |  | Sledding Hill |  | Tennis Courts |



Kenosha County Brightondale Park

830 248th Avenue Kansasville, WI 53139

Kenosha County Department of Public Works

Division of Parks

19600 75th Street, Suite 122-1

Bristol, WI 53104-9772

Phone: (262)-857-1869

<http://www.kenoshacounty.org/index.aspx?nid=600>

BONG STATE RECREATIONAL AREA

BONG STATE RECREATIONAL AREA

C.T.H. "BB" (7TH ST.)

BURR OAK LAKE

JUNIPER LAKE

Golf Clubhouse

S.T.H. "75" (248TH AVE.)

Start/Finish

Wednesday Night Summer Trail Running Series

Summer 2017
1 loop



0 125 250 500 750 Feet

January 2016

Map Created By:
Kenosha County Land Information Office
in conjunction with the
Department of Public Works - Division of Parks

Legend

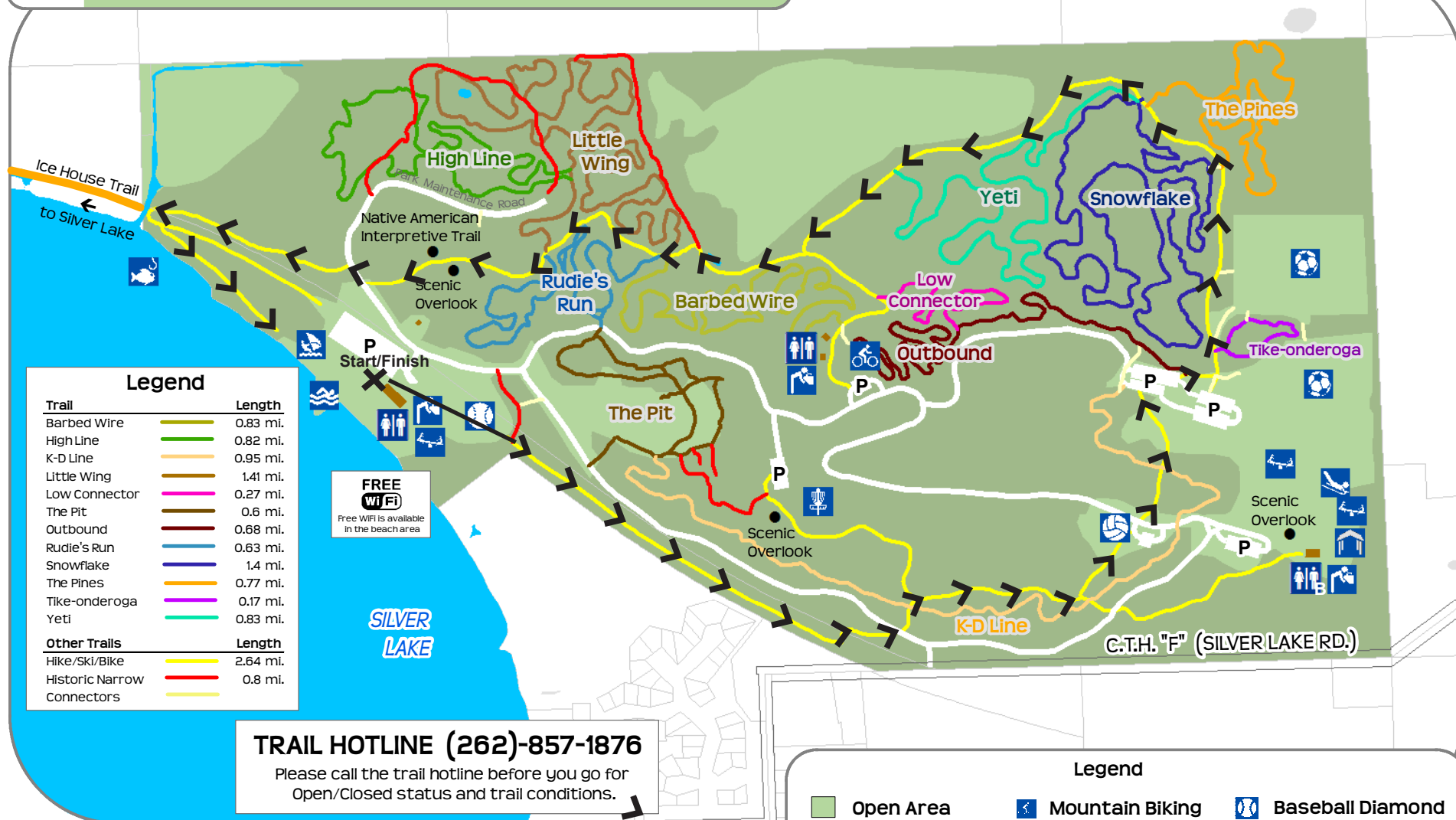
- | | | |
|---------------------|-------------------|------------------|
| Open Area | Concessions | Baseball Diamond |
| Wooded Area | Restrooms | Playground |
| Hiking Trails | Drinking Fountain | Golf Course |
| Reservable Pavilion | Fishing | P Parking Lot |



Kenosha County Silver Lake Park Mountain Bike Trails

27000 85th Street Silver Lake, WI 53170

Kenosha County Department of Public Works
Division of Parks
19600 75th Street, Suite 122-1
Bristol, WI 53104-9772
Phone: (262)-857-1869
<http://www.kenoshacounty.org/index.aspx?nid=600>



Saturday, August 20, 2017
1-5 loops



Kenosha County Silver Lake Park Mountain Bike Trails

27000 85th Street Silver Lake, WI 53170

Kenosha County Department of Public Works

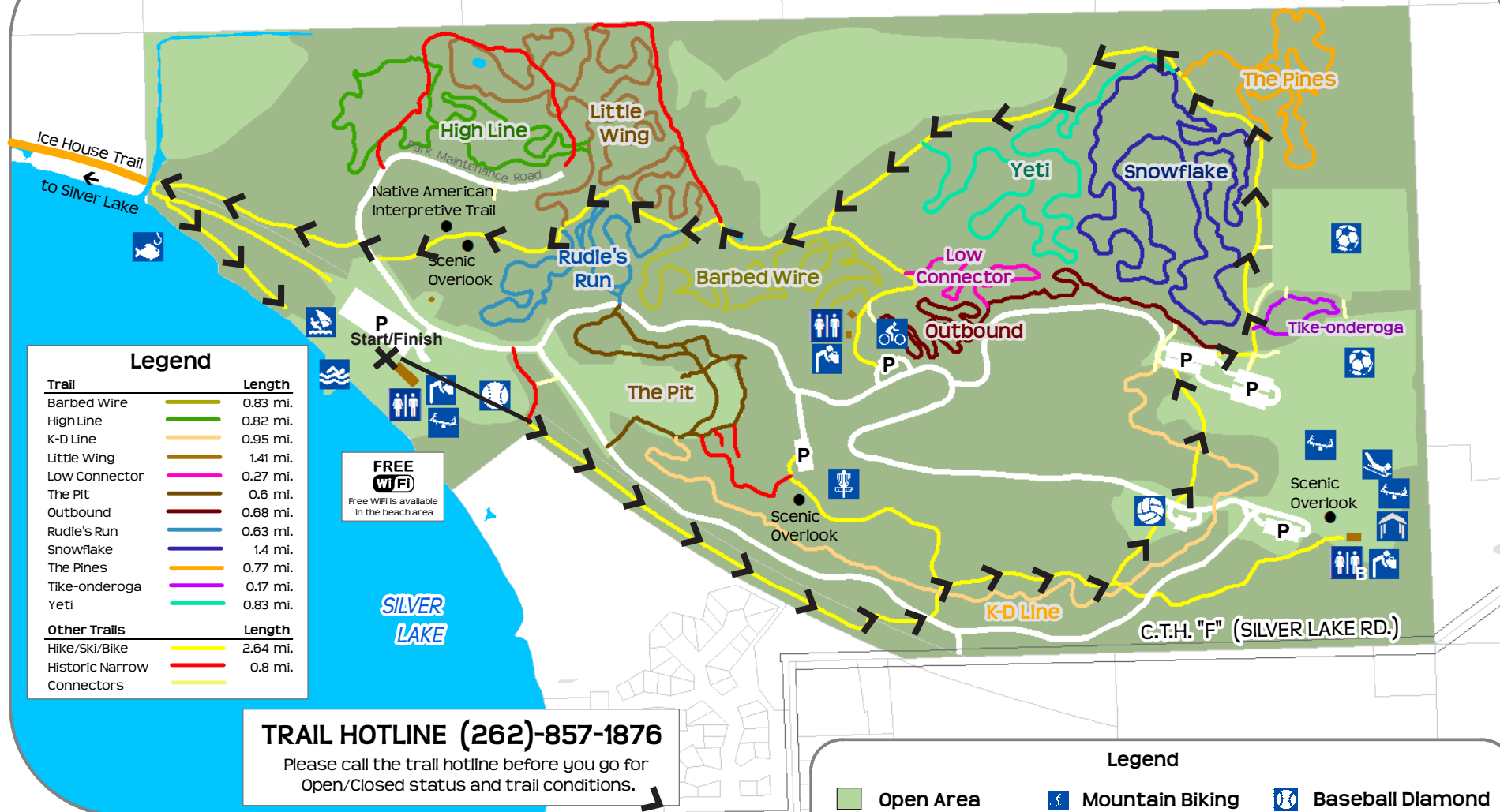
Division of Parks

19600 75th Street, Suite 122-1

Bristol, WI 53104-9772

Phone: (262)-857-1869

<http://www.kenoshacounty.org/index.aspx?nid=600>



Wednesday Night Summer Trail Running Series

Summer 2017
1 loop