


MELVILLE BEACH
LAKESIDE BEACH
SAKAKACHEWAN



TWP. 19 RGE. 06 W. 2nd. M.

SEC. COVERAGE



COMPULSED
MAYOR
MUNICIPALITY
LAW ENFORCEMENT
POLICE SERVICES
FINANCE DEPARTMENT
MAP PRODUCTION
COMMERCIAL DISTRICT

OPTIONAL OR, 2000
MAYOR / DISTRICT
MUNICIPALITY
LAW ENFORCEMENT
POLICE SERVICES
FINANCE DEPARTMENT
MAP PRODUCTION
COMMERCIAL DISTRICT

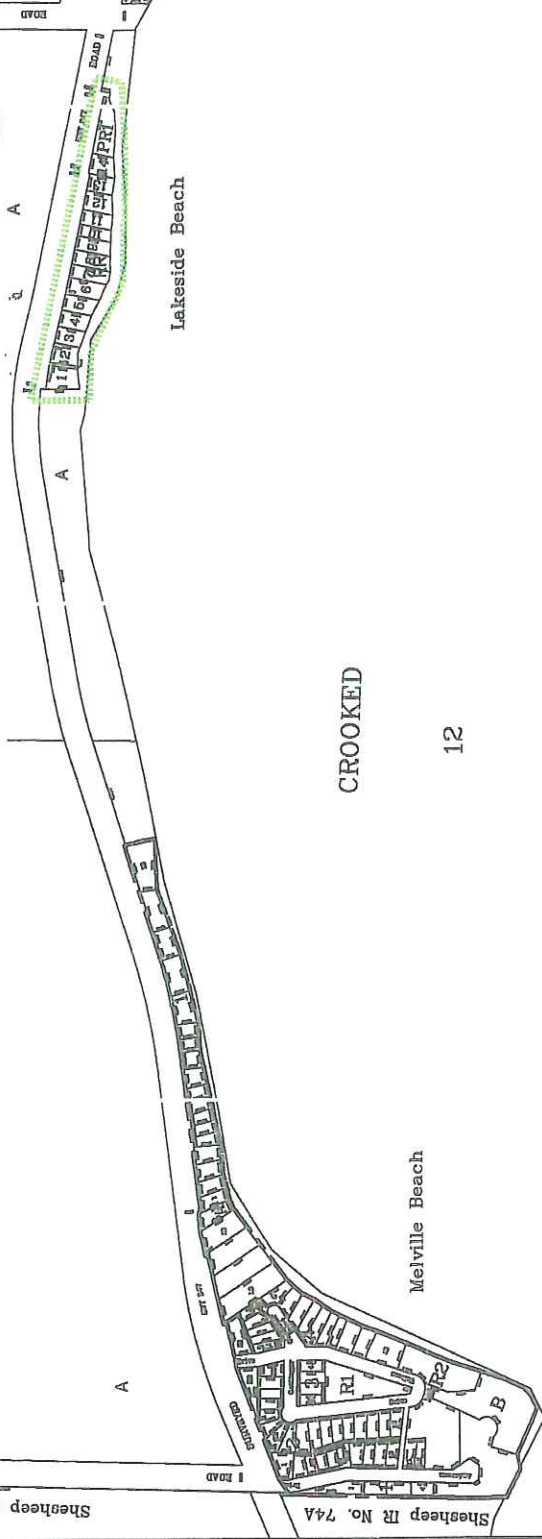






GENERAL INFORMATION

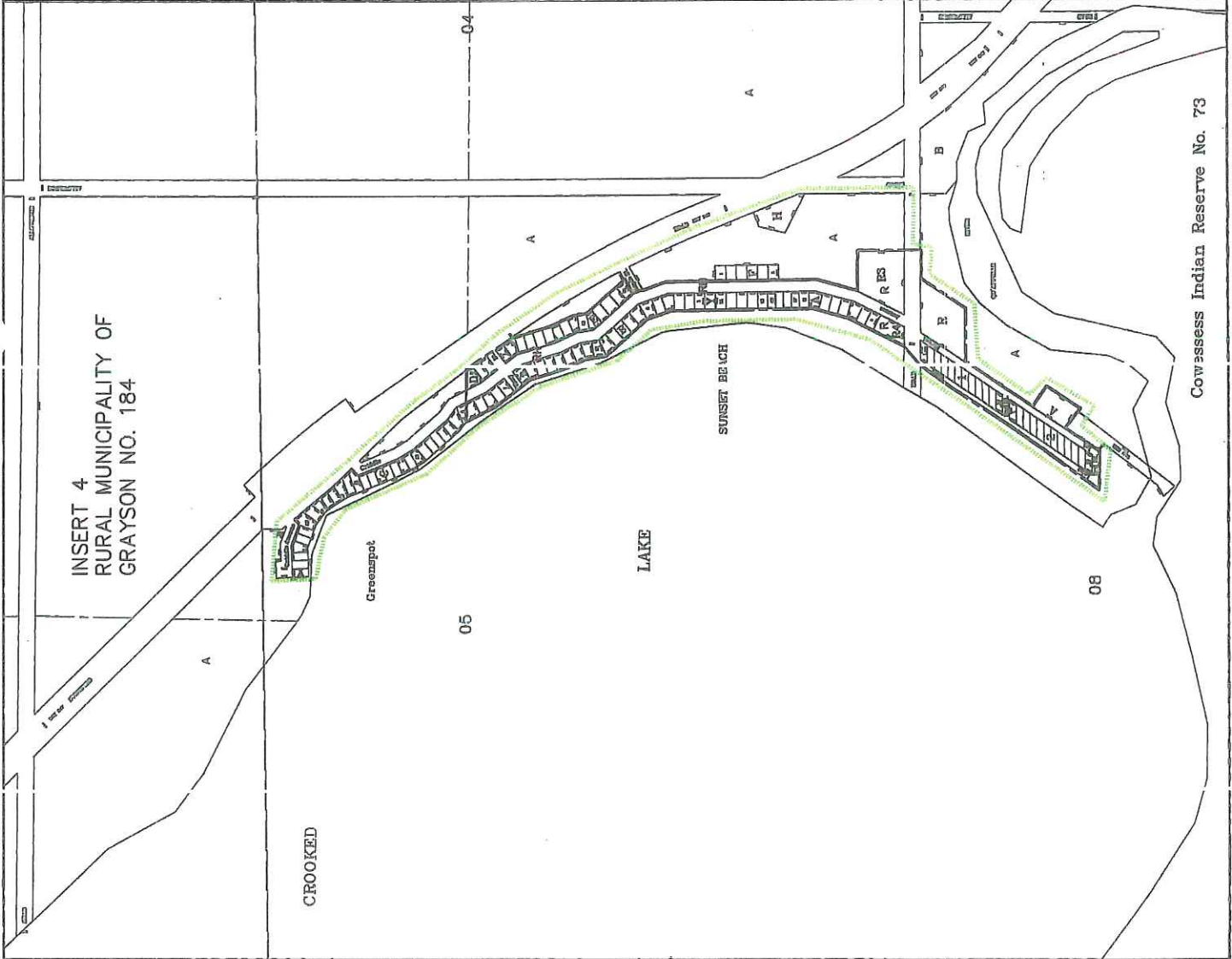
- 1. This map represents a plan of every building on the site of the site.
- 2. Dimensions are in meters, unless otherwise specified.
- 3. The map may not be used for any purpose, including, but not limited to, any other purpose, without the written consent of the Information Services Corporation.
- 4. The map may not be used for any purpose, including, but not limited to, any other purpose, without the written consent of the Information Services Corporation.

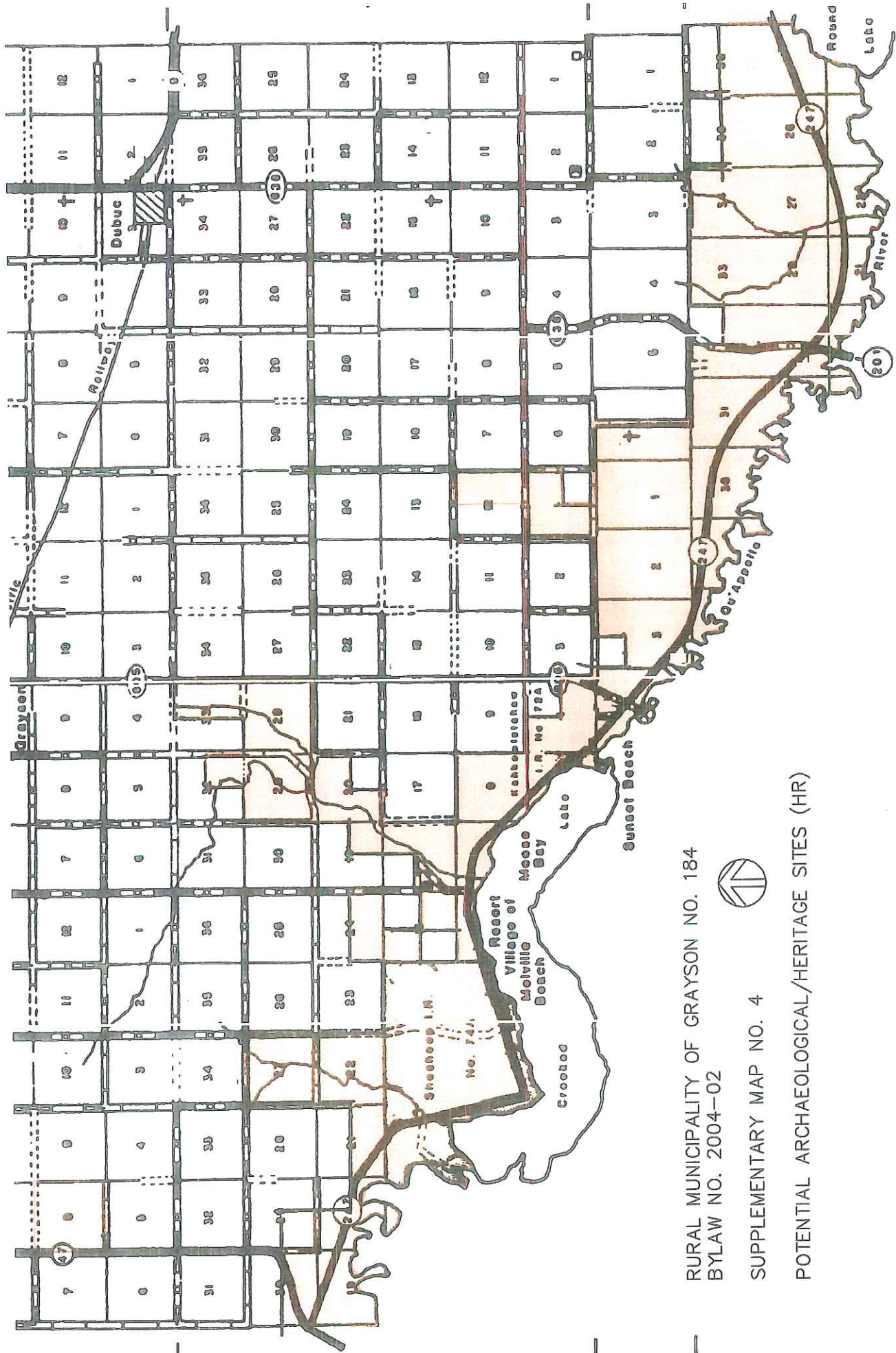
© 2000 Information Services Corporation of Saskatchewan.
This map may not be used for any purpose, including, but not limited to, any other purpose, without the written consent of the Information Services Corporation of Saskatchewan.

INSERT 1
RURAL MUNICIPALITY OF
GRAYSON NO. 184



<p>SUNSET BEACH GREENSPOT SUNSET BEACH</p>		<p>TWP. 19/18A REG. 05 W. 2nd. M.</p>	<p>1:50,000 COVERAGE</p> 	<p>LEGEND</p> <p>--- 1:50,000 COVERAGE</p> <p>--- 1:25,000 COVERAGE</p> <p>--- 1:12,500 COVERAGE</p> <p>--- 1:6,250 COVERAGE</p> <p>--- 1:3,125 COVERAGE</p> <p>--- 1:1,562 COVERAGE</p> <p>--- 1:781 COVERAGE</p> <p>--- 1:390 COVERAGE</p> <p>--- 1:195 COVERAGE</p> <p>--- 1:97 COVERAGE</p>			<p>GENERAL INFORMATION</p> <p>1. This map is a reproduction of the original map.</p> <p>2. The original map is the property of the Municipality of Grayson No. 184.</p> <p>3. The original map is the property of the Municipality of Grayson No. 184.</p> <p>4. The original map is the property of the Municipality of Grayson No. 184.</p> <p>5. The original map is the property of the Municipality of Grayson No. 184.</p> <p>6. The original map is the property of the Municipality of Grayson No. 184.</p> <p>7. The original map is the property of the Municipality of Grayson No. 184.</p> <p>8. The original map is the property of the Municipality of Grayson No. 184.</p> <p>9. The original map is the property of the Municipality of Grayson No. 184.</p> <p>10. The original map is the property of the Municipality of Grayson No. 184.</p>	<p>© 2000 by the Municipality of Grayson No. 184. All rights reserved. This map is a reproduction of the original map. The original map is the property of the Municipality of Grayson No. 184. This map is not to be used for any other purpose without the written consent of the Municipality of Grayson No. 184.</p>
--	---	---------------------------------------	--	---	---	---	--	--



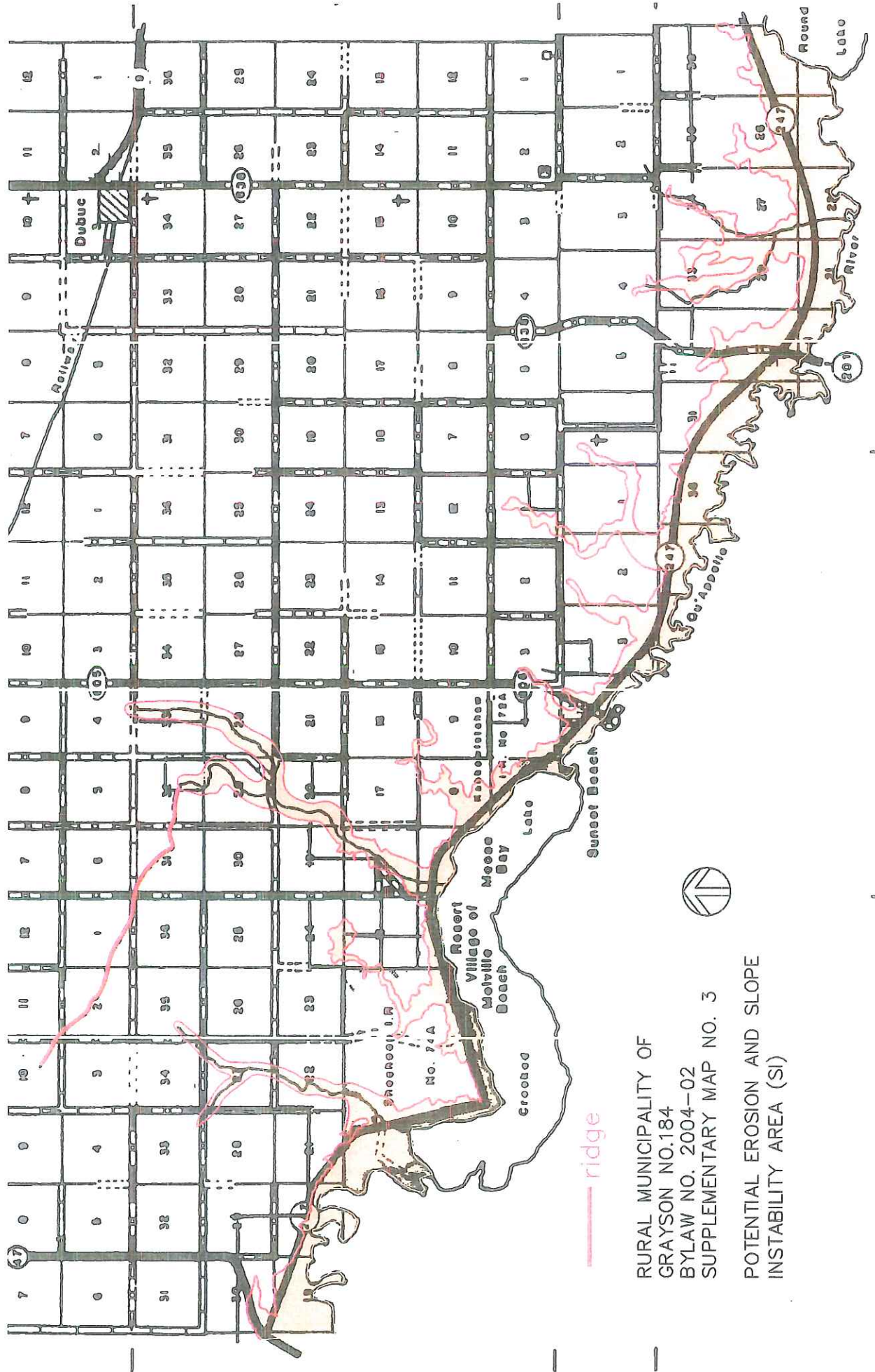


RURAL MUNICIPALITY OF GRAYSON NO. 184
 BYLAW NO. 2004-02



SUPPLEMENTARY MAP NO. 4

POTENTIAL ARCHAEOLOGICAL/HERITAGE SITES (HR)

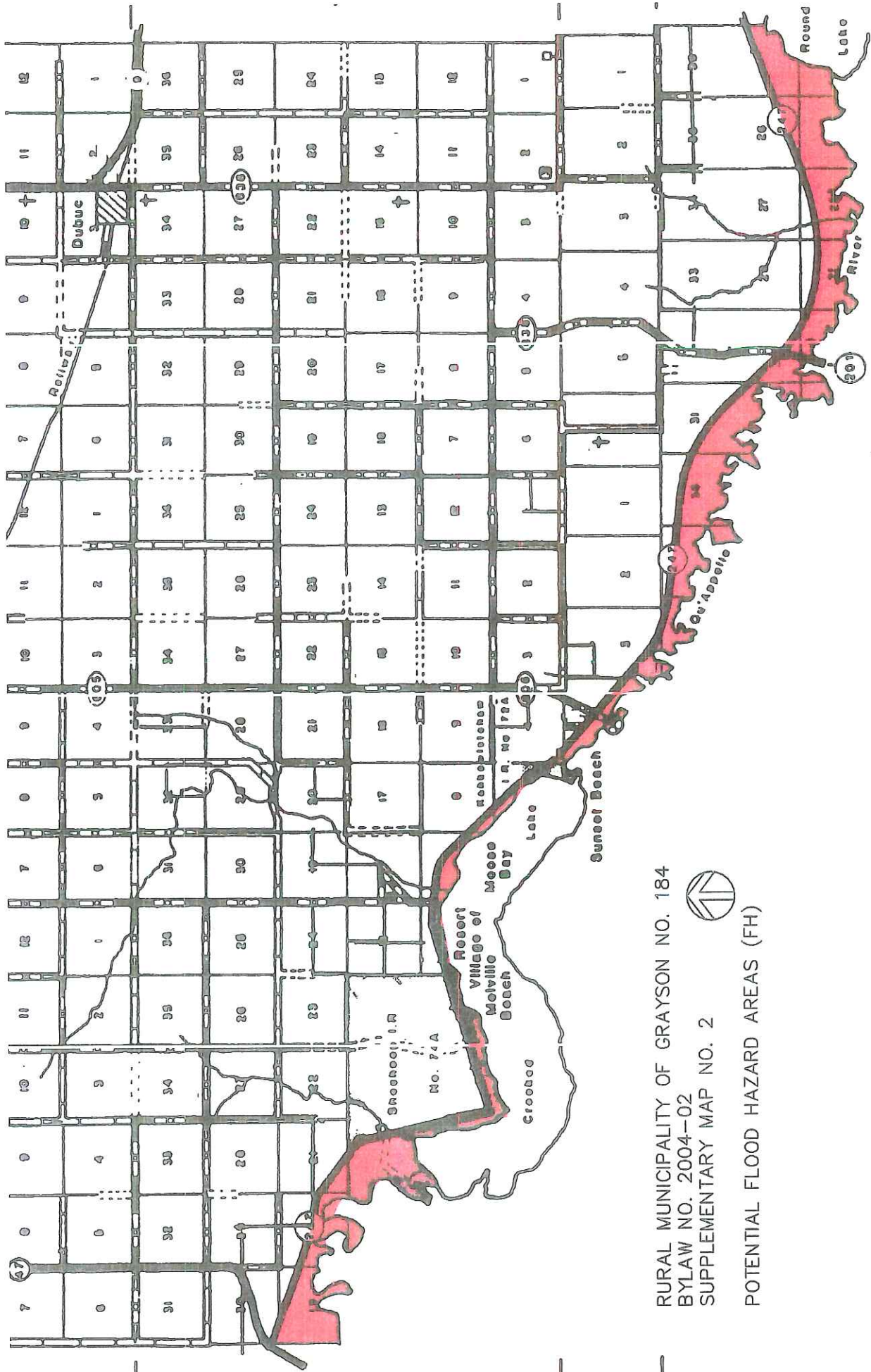


RURAL MUNICIPALITY OF
 GRAYSON NO.184
 BYLAW NO. 2004-02
 SUPPLEMENTARY MAP NO. 3

POTENTIAL EROSION AND SLOPE
 INSTABILITY AREA (SI)

— ridge

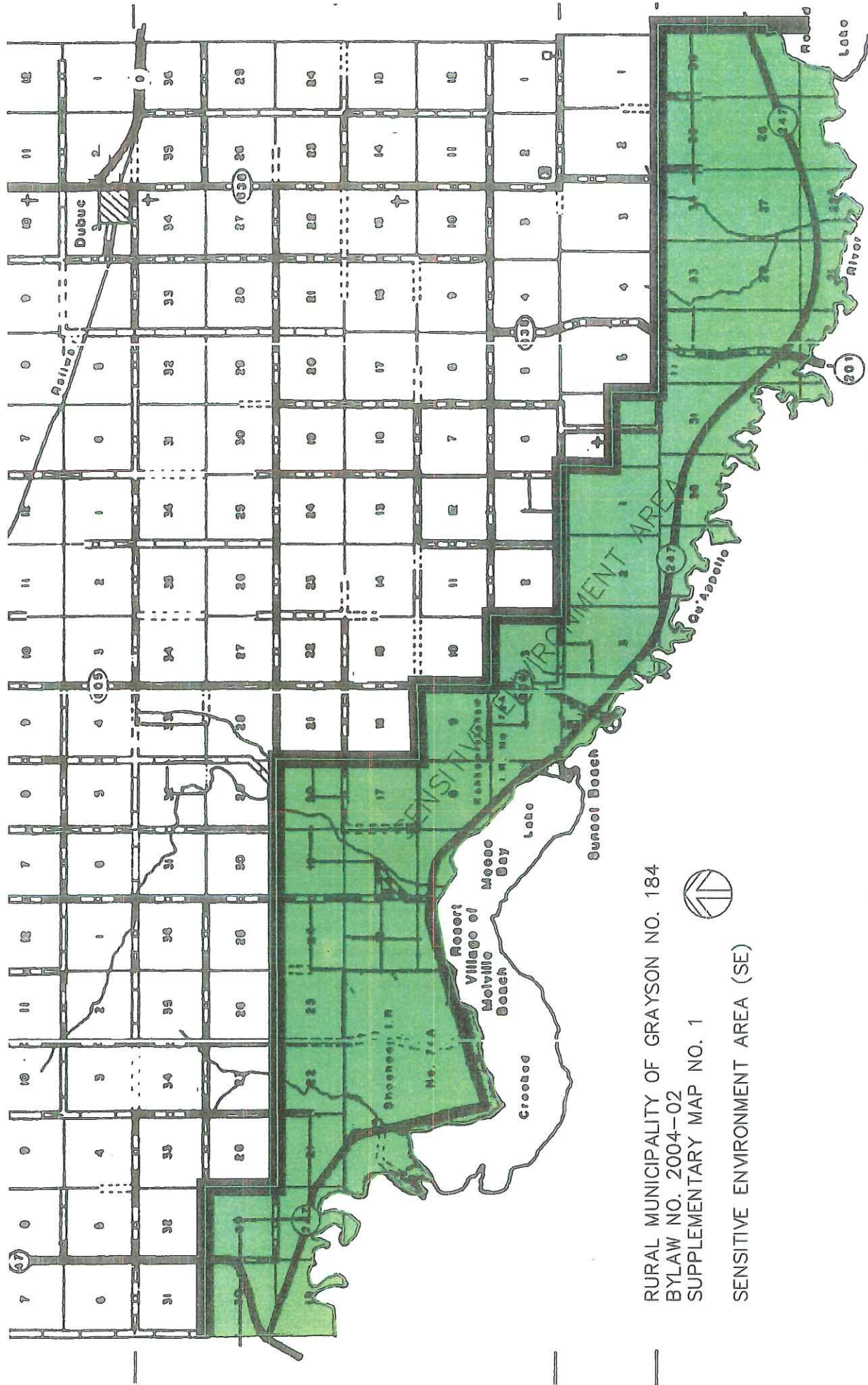




RURAL MUNICIPALITY OF GRAYSON NO. 184
 BYLAW NO. 2004-02
 SUPPLEMENTARY MAP NO. 2



POTENTIAL FLOOD HAZARD AREAS (FH)



RURAL MUNICIPALITY OF GRAYSON NO. 184
 BYLAW NO. 2004-02
 SUPPLEMENTARY MAP NO. 1



SENSITIVE ENVIRONMENT AREA (SE)