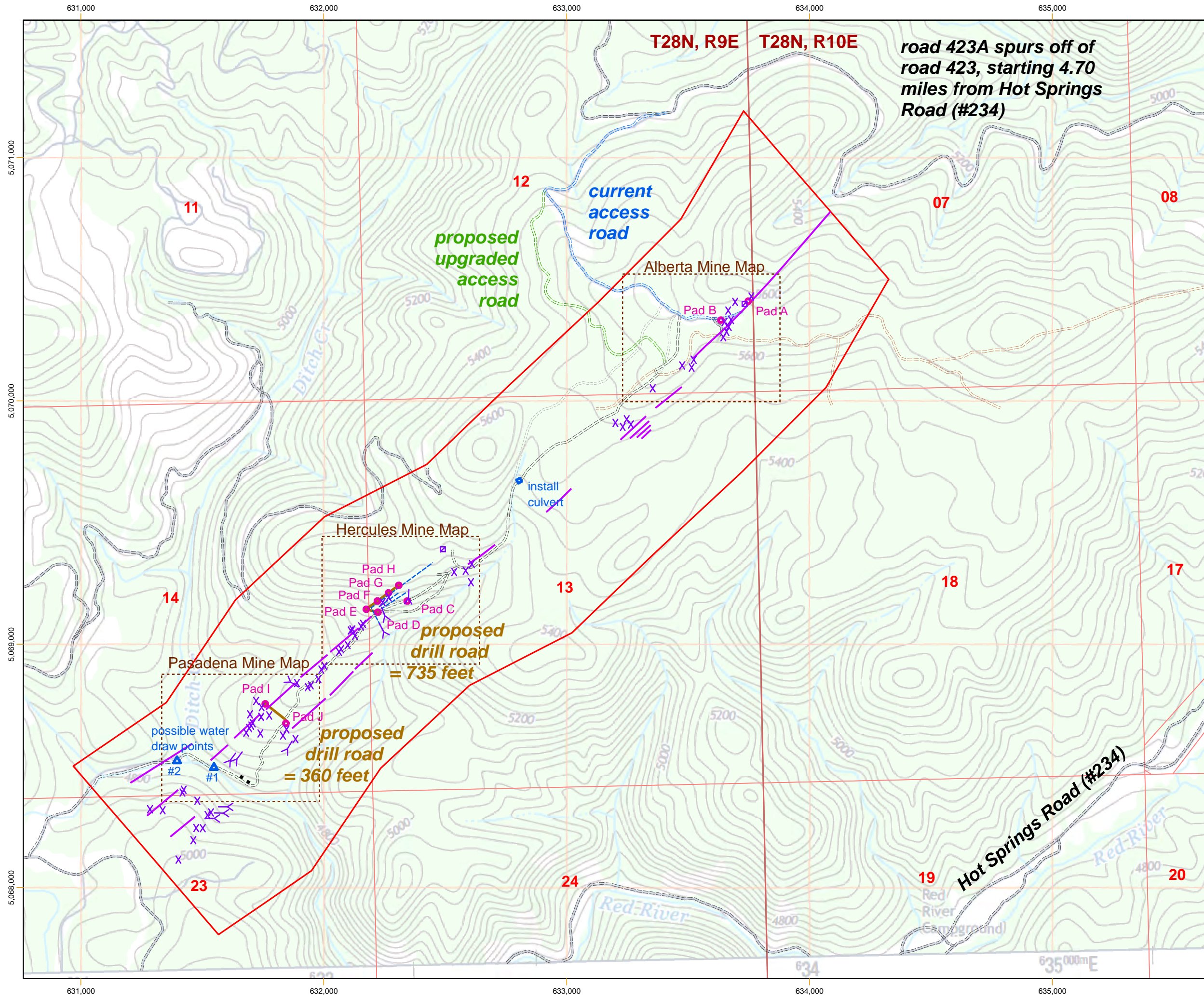


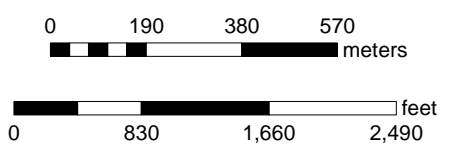

**Blanco Creek Project - Idaho County, Idaho**  
**2017 PLANNING MAP**  
**PROPOSED DRILL LOCATIONS**  
**with DETAILED MAP LOCATIONS**  
**Black Mammoth Gold Corporation**



road 423A spurs off of road 423, starting 4.70 miles from Hot Springs Road (#234)

**Explanation**

- Hercules underground
- quartz veins
- claim group
- possible drill road
- road
- estimated old road location
- current access road (road 423A)
- proposed upgraded access road
- old logging trail



Coordinates are WGS84 UTM zone 11 meters Basemap is USGS Black Hawk Mountain 7.5' topographic map (2011)

Black Mammoth Gold Corporation  
 PO Box 33955  
 Reno, NV 89533