

TRANSPORTATION CORRIDOR OFFICIAL MAP

PROJECT NO. 34411.1.2 (R-2250)

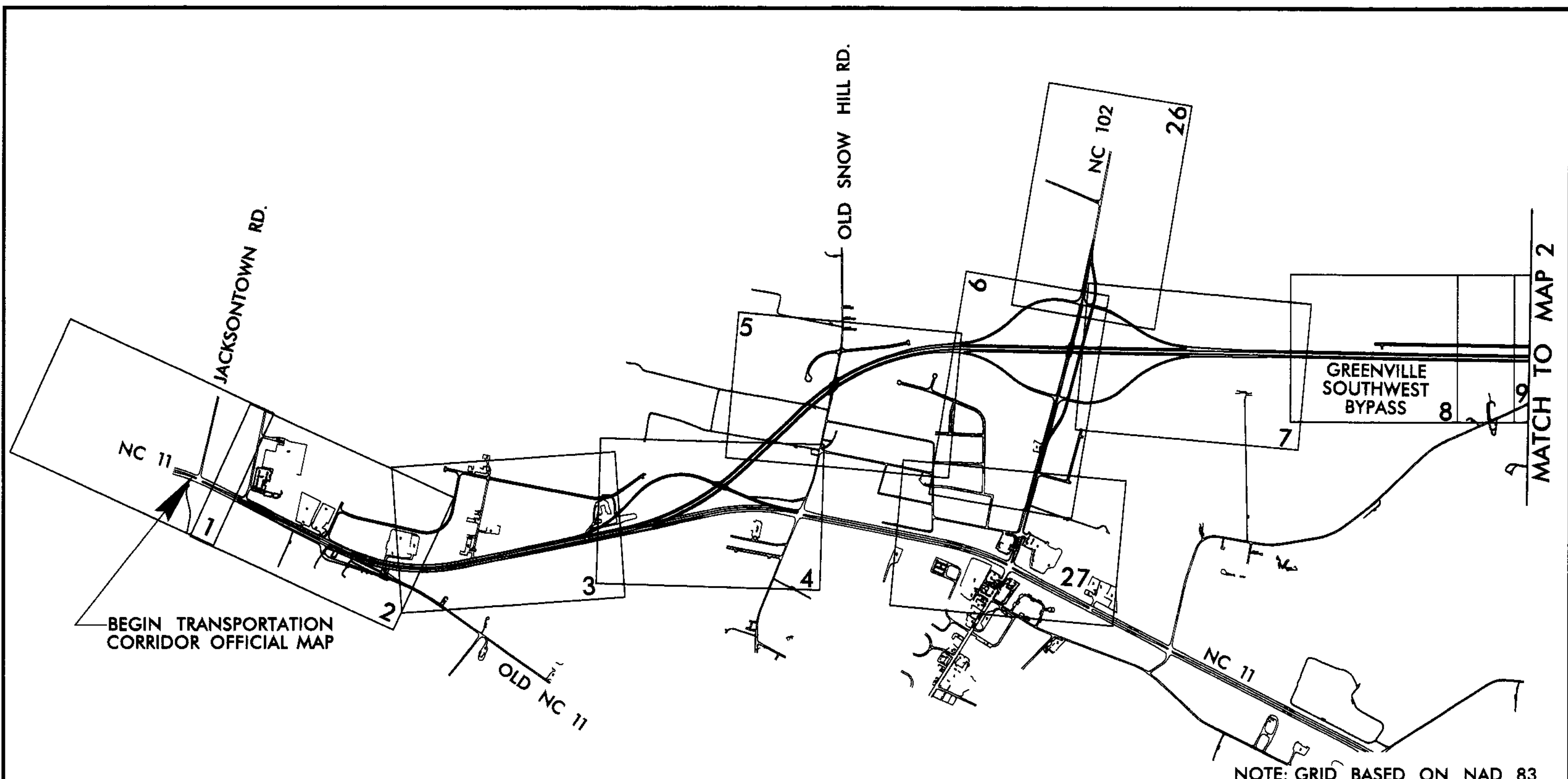
GREENVILLE SOUTHWEST BYPASS
PITT COUNTY

FROM NC 11 SOUTH OF AYDEN TO US 264 IN GREENVILLE

This map was prepared in accordance with G. S. 136-44, 50
Transportation Corridor Official Map Act. The design and right of
way limits are preliminary, and are subject to change during
the development of final plans.



NORTH CAROLINA DEPARTMENT OF TRANSPORTATION

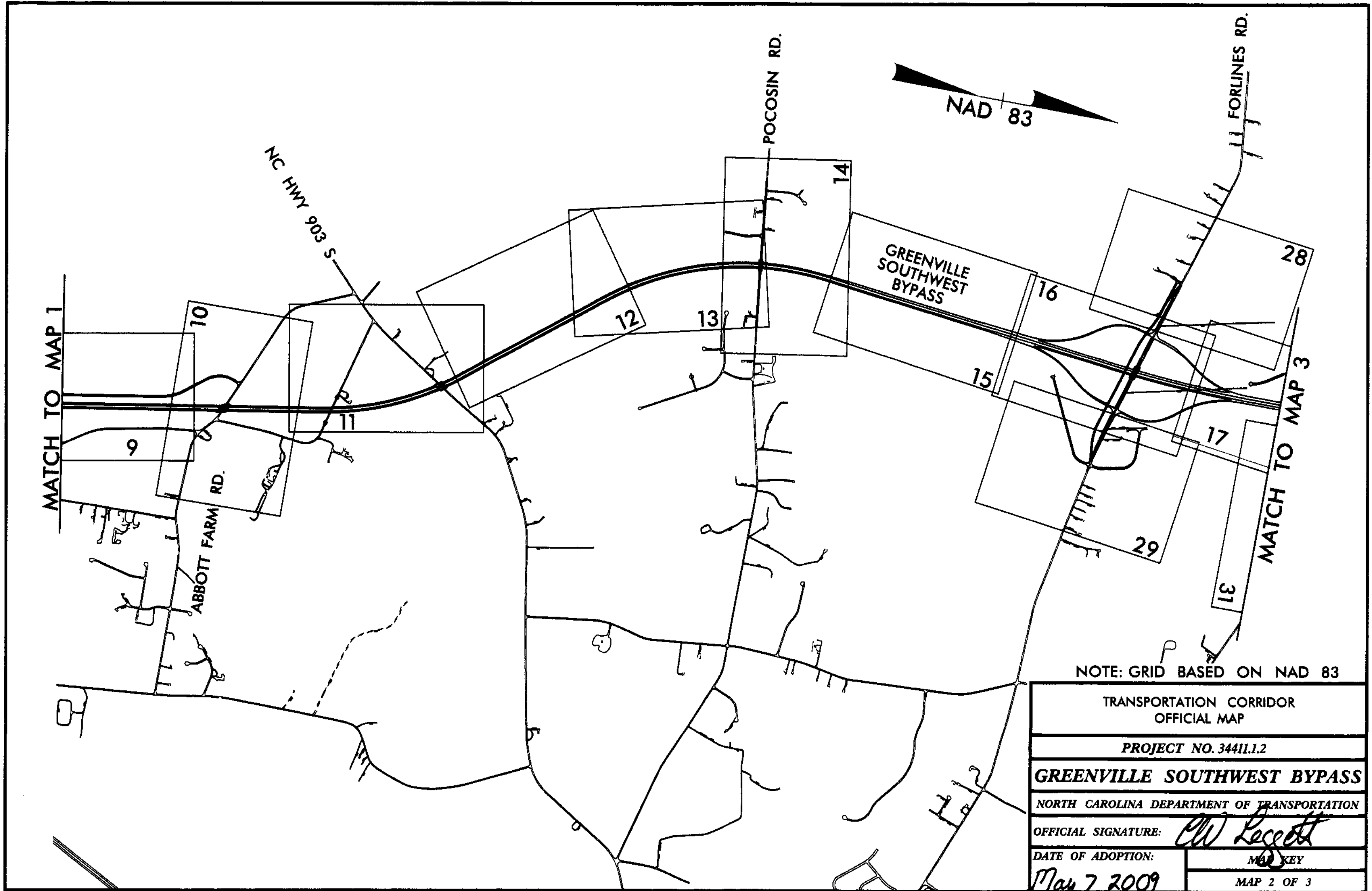


BEGIN TRANSPORTATION
CORRIDOR OFFICIAL MAP

NOTE: GRID BASED ON NAD 83

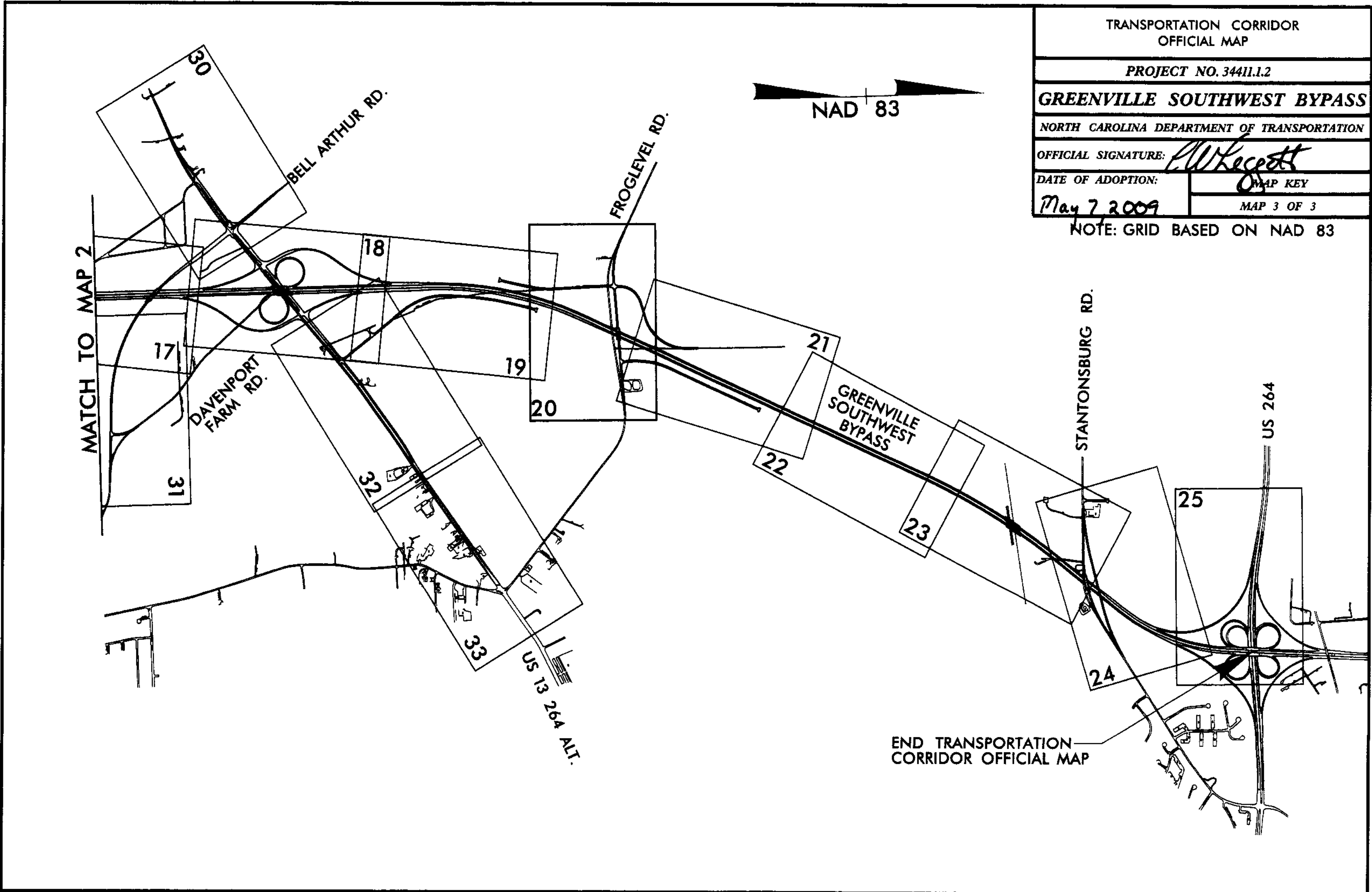


TRANSPORTATION CORRIDOR OFFICIAL MAP	
PROJECT NO. 34411.1.2	
GREENVILLE SOUTHWEST BYPASS	
NORTH CAROLINA DEPARTMENT OF TRANSPORTATION	
OFFICIAL SIGNATURE:	<i>Cliff Leggett</i>
DATE OF ADOPTION:	<i>May 7, 2009</i>
	MAP KEY
	MAP 1 OF 3



NOTE: GRID BASED ON NAD 83

TRANSPORTATION CORRIDOR OFFICIAL MAP	
PROJECT NO. 34411.1.2	
GREENVILLE SOUTHWEST BYPASS	
NORTH CAROLINA DEPARTMENT OF TRANSPORTATION	
OFFICIAL SIGNATURE:	<i>Clay Leggett</i>
DATE OF ADOPTION:	May 7, 2009
	MAP KEY
	MAP 2 OF 3



TRANSPORTATION CORRIDOR OFFICIAL MAP	
PROJECT NO. 34411.1.2	
GREENVILLE SOUTHWEST BYPASS	
NORTH CAROLINA DEPARTMENT OF TRANSPORTATION	
OFFICIAL SIGNATURE: <i>E. W. Kececi</i>	MAP KEY
DATE OF ADOPTION: <i>May 7 2009</i>	MAP 3 OF 3

NOTE: GRID BASED ON NAD 83

END TRANSPORTATION
CORRIDOR OFFICIAL MAP

INDEX NO.	OWNER	MAP BOOK / DEED BOOK PAGE	NC PIN NUMBER	INDEX NO.	OWNER	MAP BOOK / DEED BOOK PAGE	NC PIN NUMBER
1	LITTLEFIELD PROPERTIES, LLC	21/112	4661-89-9094	47	SPEIGHT, MAXINE A.	37/11	4662-18-6962
2	MINGES BUILDING ACCOUNT, LLC	MB49/6	4661-59-7709	48	CANNON, NELSON E. LIFE ESTATE	25/120	4662-26-9230
3	TRIPP FARMS, LLC	49/6	4662-80-4393	49	TRIPP, IRENE M	CANNOT LOCATE	4662-38-5305
4	AYDEN, TOWN OF	CANNOT LOCATE	4662-60-9935	50	SUMRELL PROPERTIES	MB68/47	4662-39-9224
5	CAROLINA CLASSICS CATFISH, INC	126/90	4662-71-0230	51	SPENCER, CAMILLA SUMRELL	21/16	4662-29-9793
6	STEWART, DAN HEIRS	CANNOT LOCATE	4662-61-9484	52	WORTHINGTON, RALPH CONLEY JR	55/169	4662-39-4247
7	STEWART, ZEBEDEE	CANNOT LOCATE	4662-71-1384	53	ALLEN, CHARLES HUGH	CANNOT LOCATE	4663-20-7158
8	STEWART ROBERT A	DB699/61	4662-71-1458	54	SUMRELL, FERRALL	63/144	4663-31-0442
9	STEWART, DAN HEIRS	CANNOT LOCATE	4662-61-9484	55	SADLER, CHRIS	29/1	4663-30-3165
10	STRICKLAND, MARVIN J., SR.	MBFILE/MBFIL	4662-71-9185	56	INGLE, JOE C.	MB29/1	4663-30-5197
11	EDWARDS, AMOS AND	CANNOT LOCATE	4662-61-5667	57	BRITT, SYDNEY P.	CANNOT LOCATE	4663-02-8634
12	HASSELL, RUBEN JR.	CANNOT LOCATE	4662-61-5826	58	BRITT, SYDNEY P.	CANNOT LOCATE	4663-02-8634
13	EDWARDS, AMOS AND	CANNOT LOCATE	4662-61-5667	59	PARROTT, ROBERT D., CPA, TRUSTEE	CANNOT LOCATE	4663-10-3923
14	STEWART, MARTIN VAN BUREN	CANNOT LOCATE	4662-61-5915	60	SUMRELL, ANN B.	63/144	4663-31-0442
15	STEWART, LUCY MAE	CANNOT LOCATE	4662-71-7867	61	HARDEE, LEON R.	CANNOT LOCATE	4663-32-8117
16	HARDY, RICHARD W.	CANNOT LOCATE	4662-62-4094	62	BULOW, INC.	CANNOT LOCATE	4663-31-6450
17	HECTOR, DELORES KING	CANNOT LOCATE	4662-62-9133	62A	BULOW, INC.	CANNOT LOCATE	4663-31-9337
18	BURNEY, PEGGY DIXON	12/89	4662-72-2158	63	HARDEE, LEON R.	CANNOT LOCATE	4663-42-4089
19	COLLINS, CURCELIA	CANNOT LOCATE	4662-72-8038	64	BULOW, MICHAEL D.	CANNOT LOCATE	4663-41-4421
20	WORTHINGTON, LEVI GARRIS	255/731	4662-62-7719	65	BRITT, SYDNEY P.	CANNOT LOCATE	4663-13-7963
21	ANDERSON, GREGORY L.	CANNOT LOCATE	4662-72-2637	66	SPENCER, CAMILLA SUMRELL	DBS46/590	4663-23-9727
22	TRIPP FARMS, LLC	CANNOT LOCATE	4662-92-2032	67	BRITT, SYDNEY P.	CANNOT LOCATE	4663-14-5903
23	WALKER, PEGGY HART	CANNOT LOCATE	4662-83-4234	68	THOMPSON, MADGE GAY DEWS	CANNOT LOCATE	4663-26-4395
24	NEWELL, RICHARD G.	60/80, 89	4662-73-7211	69	ABBOTT, HELEN MAREADY(LIFE	CANNOT LOCATE	4663-17-1231
25	ATWELL, JAMES R.	DB232/514	4662-73-0314	70	TRIPP, BOBBY J	53/3	4663-18-2256
26	OWENS, NATOMA LANE	435/22	4662-53-5821	71	STOX, STEVEN WILLIAM JR	CANNOT LOCATE	4663-08-9728
27	AYDEN PROPERTIES, LLC	38/157	4662-53-7350	72	MCLAWHORN, RICHARD H. III	CANNOT LOCATE	4663-18-8719
28	COUNTY OF PITT	MB38/157	4662-63-2079	73	WHITEHURST, PHILLIP ALLEN	1/76	4663-19-0100
28A	SIEBER LLC	CANNOT LOCATE	4662-63-2482	74	ABBOTT, HELEN MAREADY(LIFE	CANNOT LOCATE	4664-00-6572
29	HAWKINS, STEVEN L	435/22	4662-63-9725	75	MCLAWHORN, BROWNIE DAIL	4/72	4654-81-6316
30	MCLAWHORN, BILLY P. & JOYCE	CANNOT LOCATE	4662-44-2288	76	HUNSUCKER, SANDRA E. ETALS	CANNOT LOCATE	4654-93-2069
31	HICKS, ALGIE DAVID JR.	511/211	4662-63-6796	77	STOCKS, ANDREW JR.	40/76, 41/	4664-12-7494
31A	SPEIGHT, MAXINE A.	54/103	4662-63-5726	78	AVERETTE, LOIS FORREST	4/88	4654-94-6470
31B	SPEIGHT, MAXINE A.	54/103	4662-63-3777	79	AVERETTE, LOIS FORREST	4/88	4654-94-6470
31C	SPEIGHT, MAXINE A.	54/103	4662-63-2738	80	AVERETTE, LOIS FORREST	CANNOT LOCATE	4664-14-5002
31D	SPEIGHT, MAXINE A.	54/103	4662-63-0778	81	DEWS, NELSON CATHERINE	DB293/735	4654-85-8688
32	OWENS, NATOMA LANE	435/22	4662-53-5821	82	MCLAWHORN, STEPHEN J	CANNOT LOCATE	4664-05-2245
33	MCLAWHORN, BILLY P. & JOYCE	CANNOT LOCATE	4662-44-2288				
34	HALES, JOYCE HILL	MB33/199, 20	4662-94-0206				
35	HALES, JOYCE HILL	MB33/199, 20	4662-94-0206				
36	WADE, CLARENCE JACOB	DB168/559	4662-84-0769				
37	MCLAWHORN, BILLY POWELL	MBFILE/MBFIL	4662-54-9874				
38	SPIVEY, ELIZABETH LIFE ESTATE	CANNOT LOCATE	4662-85-0652				
39	S & K PROPERTIES, L.L.C.	52/73	4662-65-1416				
39A	S & K PROPERTIES, L.L.C.	DB540/308	4662-65-1609				
40	BARWICK, HUGH B. JR.	49/21	4662-56-7418				
41	COX BROTHERS	CANNOT LOCATE	4662-46-5033				
42	COX FARM PROPERTIES, LLC	CANNOT LOCATE	4662-36-8634				
43	CANNON, NELSON E. LIFE ESTATE	25/120	4662-26-9230				
44	TRIPP, IRENE M	CANNOT LOCATE	4662-38-5305				
45	SPEIGHT, CHARLIE R	37/92	4662-38-1608				
46	CAHOON, CLIFTON H.	MBR51/709	4662-38-6603				

TRANSPORTATION CORRIDOR OFFICIAL MAP	
PROJECT NO. 34411.1.2	
GREENVILLE SOUTHWEST BYPASS	
NORTH CAROLINA DEPARTMENT OF TRANSPORTATION	
OFFICIAL SIGNATURE:	<i>EW Leggett</i>
DATE OF ADOPTION:	MAY 7, 2009
	PAGE INDEX MAP 1 OF 3

INDEX NO.	OWNER	MAP BOOK / DEED BOOK PAGE	NC PIN NUMBER	INDEX NO.	OWNER	MAP BOOK / DEED BOOK PAGE	NC PIN NUMBER
83	SENN, JEAN S.	6/63	4654-77-4170	133	MABRY, MARY SUE CARR HEIRS	23/141	4656-73-7756
84	EDWARDS, MARY SUTTON	DB183/374	4654-87-5834	134	JAMES, CURTIS L.	CANNOT LOCATE	4656-83-1712
85	NELSON, CATHERINE DEWS	DBH41/27	4654-68-3597	135	FORBES, DOROTHY LEE FRIZZELL	CANNOT LOCATE	4656-74-6402
86	WILKERSON, CHARLES V. JR	3/1	4654-78-2685	136	THIGPEN, CHARLIE HEIRS	CANNOT LOCATE	4656-74-5914
87	CASTELLOE, PAUL E ETAL	MB3/1	4654-79-4239	137	WORTHINGTON FARMS, INC.	CANNOT LOCATE	4656-85-2145
88	NELSON, CATHERINE DEWS	3/1	4654-69-4385	138	SPELL, J.I. & W.F. FLORENCE	CANNOT LOCATE	4656-85-0972
89	NELSON, JOSEPH A	603/607	4655-60-5114	139	WORTHINGTON FARMS, INC.	CANNOT LOCATE	4656-76-3163
90	WILKERSON, CHARLES V. JR	3/1	4655-70-1705	140	BAKER, WILLIE LEE	MB33/47	4656-86-0538
91	NOBLES, WILLIAM E.	CANNOT LOCATE	4655-50-2087	141	BAKER, CHARLES SYLVESTER	MB33/47	4656-86-0858
92	BREWINGTON, ROBERT J. A.	MB2/98	4655-50-2387	142	BULLIE, ALICE DELORES S.	MB66/94	4656-77-3210
93	PASKO, BRIAN E.	CANNOT LOCATE	4655-50-4462	143	BAKER, ELLA RUTH ETAL	MB33/47	4656-87-0135
94	FARMER, RICKY W.	392/479	4655-50-5460	144	LANE, AUDREY S.	50/130	4656-77-6530
95	NOBLES, WILLIAM ELIAS	CANNOT LOCATE	4655-50-5027	145	MCARTHUR, A.D. FARMS, LLC	4/125	4656-59-5068
95A	NOBLES, MICHAEL LEE	MB85/503	4655-50-7158	146	MCARTHUR, A.D. FARMS, LLC	4/125	4657-61-3885
96	WAINWRIGHT, MARVIN L. JR.	CANNOT LOCATE	4655-50-6483	147	WRIGHT, JEFFREY L	50/130	4656-78-0476
97	NOBLES, DORIS SALMON	32/196	4654-59-7785	148	ALLEN, FENNER HEIRS	CANNOT LOCATE	4656-79-4452
98	WHEELER, BRYAN E.	DB260/427	4655-50-8638	149	TURNAGE, THOMAS SR HEIRS	48/97	4656-78-5740
99	NICHOLS, JOHAN EDWARD	MB103/8	4655-50-8193	150	WRIGHT, ESTELLA	48/97	4656-78-3483
100	MCLAWHORN, ELSIE MAY HEIRS	MBC47/133	4655-50-9795	151	WRIGHT, JASPER LEEION	CANNOT LOCATE	4656-78-5572
101	HARRIS, CHARLES R.	142/110	4655-60-0145	152	TURNAGE, WILLIAM THOMAS JR.	48/97	4656-78-5183
102	SPEIGHT, ALICE RACHEL	611/4	4655-61-4118	153	WEYERHAEUSER COMPANY	1/42	4657-72-7755
103	SPEIGHT, ALICE RACHEL	611/4	4655-61-4118	154	HARDY, MARY B	1336/628	4656-88-0497
104	WILKERSON, CHARLES V. JR	3/1	4655-70-1705	155	KNOX, VIOLA T. HEIRS	48/97	4656-77-5894
105	SAVAGE, EARL WAYNE	MB23/171	4655-70-4786	156	LANE, JAMES H JR	50/130	4656-77-6614
106	MOORE, KENNETH ALLEN JR.	CANNOT LOCATE	4655-70-4279	157	FORBES, DOROTHY LEE FRIZZELL	CANNOT LOCATE	4656-87-3974
107	BLACKWOOD, CARL W.	MB13/100	4655-72-8029	158	DIXON, JOHN THOMAS	DB195/776	4656-88-6847
108	SAVAGE, CHARLES NORMAN	CANNOT LOCATE	4655-70-7739	159	CALVARY MOBILE HOMES, INC.	35/129	4656-99-0475
109	PUTNAM, MICHAEL D	CANNOT LOCATE	4655-70-7302	160	WAINWRIGHT, GAYLE LITTLE	CANNOT LOCATE	4656-96-0915
110	SPEIGHT, ALICE RACHEL	255/726	4655-52-3923	160A	WAINWRIGHT, GAYLE LITTLE	CANNOT LOCATE	4656-84-8943
111	WORTHINGTON FARMS INC	CANNOT LOCATE	4655-66-4329	161	TYSON, GEORGE WESLEY JR	CANNOT LOCATE	4656-98-5967
112	EASTERN ACME INC.	CANNOT LOCATE	4655-75-2751	162	BAKER, WILLIE ASKEW	CANNOT LOCATE	4656-98-6969
113	FISHER, JACK ALAN	MB2/37	4655-66-7801	163	JOYNER, WILTON G.	31/171	4656-98-5880
114	DAVIS, JEANNETTE W. ETALS	CANNOT LOCATE	4655-76-6480	164	JOYNER, WILTON G.	CANNOT LOCATE	4666-09-1366
115	JOY LUCK TRUST CO INC	MB2/37	4655-85-8418	165	BROWN, WYATT LIVINGSTONE JR.	1/42	4657-90-3496
116	VINES, ONA LYNNE CREDLE	CANNOT LOCATE	4655-87-2056	166	EDWARDS LAND & TIMBER, LLC	1/42,4/1	4657-92-4420
117	JORDAN CHAPEL CHURCH	CANNOT LOCATE	4655-87-3073	167	LEE, GORDON T.	38/103	4667-02-7911
118	WORTHINGTON FARMS INC	CANNOT LOCATE	4655-66-4329	168	BRAUDWELL, EDITH LEE	38/103	4667-02-5942
119	WORTHINGTON, DAVIS JEANETTE	CANNOT LOCATE	4655-77-2506				
120	SPEIGHT, MAXINE A.	2/37	4655-77-7926				
121	DARDEN, ANTOINETTE ETAL	CANNOT LOCATE	4655-87-2476				
122	DAVIS, ELIJAH	CANNOT LOCATE	4655-87-9606				
123	BESS, CARRIE UMPHREY	MB16/41	4655-69-7574				
123A	JONES, AUDREY EDWARDS	MB16/41	4655-69-8785				
124	SMITH, ROBERT M & WF BETTY	MB36/61	4656-70-5222				
125	CRAWFORD, EDWIN CARL JR ETAL	CANNOT LOCATE	4655-98-2962				
126	SMITH, ROBERT MARSHALL	CANNOT LOCATE	4656-71-4448				
127	GAY, REBECCA WINSTEAD	36/61	4656-52-4544				
128	GAY, REBECCA WINSTEAD	36/61	4656-52-4544				
129	SMITH, ROBERT M & WF BETTY	36/61	4656-70-5222				
130	GAY, REBECCA WINSTEAD	36/61	4656-52-4544				
131	TRIPP, JOE SPEIGHT	MB2/27	4656-65-4629				
132	TRIPP, LEWIS O.	2/227	4656-65-9719				

TRANSPORTATION CORRIDOR OFFICIAL MAP	
<i>PROJECT NO. 34411.1.2</i>	
GREENVILLE SOUTHWEST BYPASS	
NORTH CAROLINA DEPARTMENT OF TRANSPORTATION	
OFFICIAL SIGNATURE:	<i>EW Leggett</i>
DATE OF ADOPTION:	<i>May 7, 2009</i>
	PARCEL INDEX MAP 2 OF 3

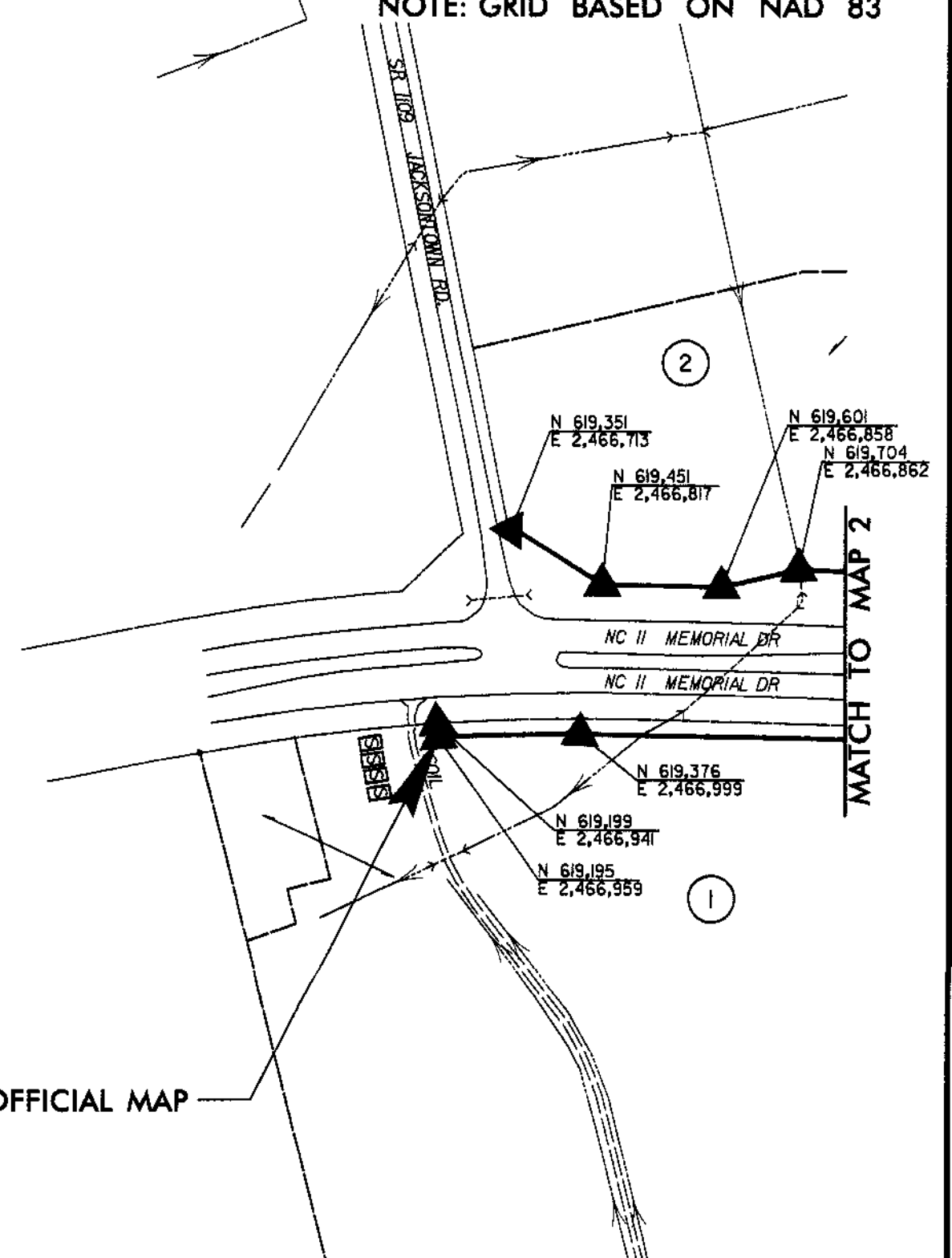
INDEX NO.	OWNER	MAP BOOK / DEED BOOK PAGE	NC PIN NUMBER	INDEX NO.	OWNER	MAP BOOK / DEED BOOK PAGE	NC PIN NUMBER
168A	BRAUDWELL, EDITH LEE	38/103	4667-05-7107	215	PINEY GROVE CHURCH	CANNOT LOCATE	4656-83-5525
169	LEE, GORDON T.	38/103	4667-15-0158	216	BROCK, CLARENE LITTLE	CANNOT LOCATE	4656-94-4628
170	BRAUDWELL, EDITH LEE	38/103	4667-15-4271	217	FARMVILLE, TOWN OF	MB67/140	4656-83-9622
171	LEE, GORDON T.	38/103	4667-15-9275	217A	RICHARDSON, DAPHNE L	CANNOT LOCATE	4656-93-4980
172	LEE, GORDON T.	38/103	4667-26-0255	218	PFS DISTRIBUTION COMPANY	DBD51/370	4666-04-6828
173	PITT COUNTY	22/168	4667-13-5165	219	FOSS ENTERPRISES, INC.	CANNOT LOCATE	4666-05-2891
174	GREENVILLE CITY OF & PITT,	CANNOT LOCATE	4667-16-4927	220	WOOD, STEVE	CANNOT LOCATE	4666-05-5333
175	NORTH CAROLINA DISTRICT CHURCH OF THE NAZARENE	38/103	4667-16-5099	221	BURNEY, ALLEN	CANNOT LOCATE	4666-05-7002
176	LMS DRYWALL & PLASTER	CANNOT LOCATE	4667-16-6934	222	MOORE, CHARLES BRINKLEY JR.	CANNOT LOCATE	4666-05-7170
177	TAFT, E.H. JR. ETAL	38/103	4667-16-7995	223	CLARK, WILLIAM HUNTER	CANNOT LOCATE	4666-05-8165
177A	TAFT, E.H. JR. ETAL	38/103	4667-16-9904	224	FOSS ENTERPRISES, INC.	DB740/817	4666-05-9275
178	TAFT, E. HOOVER III ETAL	DBP51/603	4667-26-2901	225	BEARDSWORTH, NANCY A.	CANNOT LOCATE	4666-06-4047
179	MED. FOUND. OF ECU, INC. ETALS	43/12	4667-28-7479	226	LANDMARK BAPTIST CHURCH	04721/00313	0402-87-2737
180	LEWIS, HERBERT HEIRS	CANNOT LOCATE	4667-26-6897	227	WATSON, WILLIAM H. ETALS	27/135	4666-06-8493
181	SHIELDS, HARVEY J.	CANNOT LOCATE	4667-36-0784	228	TRULL, PHILLIP E.	MB24/8	4666-15-5673
182	TAFT, E. HOOVER III, ETAL	215/671	4667-37-6222	229	MOORE, CHARLES BRINKLEY	MB24/8	4666-15-6790
183	PITT, COUNTY OF	22/168	4667-66-1433	230	PORTER, MAYNARD E	CANNOT LOCATE	4666-16-0756
184	BUTTS, TERESA MANNING ETALS	CANNOT LOCATE	4667-38-7434	231	PRICE, JERRY LINWOOD	DBO50/222	4666-15-8718
185	BRITT, P E MRS HEIRS	CANNOT LOCATE	4667-37-8823	232	WARTERS, CHARLES L.	55/62	4666-15-9744
186	NCDOT	04721/00313	0402-87-2737	233	AMERICAN BUILDERS INC.	55/62	4666-15-9819
187	GREENVILLE DEVELOPER, LLC	50/42	4667-57-2025	234	OAKLEY, ARCHIE LEE JR	MB53/299	4666-25-0758
188	WORTHINGTON, RALPH C JR.	DB373/841	4663-51-1402	234A	OAKLEY, ARCHIE LEE JR	CANNOT LOCATE	4666-25-0928
188A	WORTHINGTON, RALPH C JR.	MB1512/MB151	4663-51-1516	234B	OAKLEY, ARCHIE LEE	MB24/8	4666-26-0170
189	JUDSON POPE, LLC	57/61	4663-51-4498	235	FOSS AUTO SALVAGE, INC.	CANNOT LOCATE	4666-16-7644
190	CAROLINA DH IX, LLC	MB70/58	4663-51-1975	236	GREENVILLE, CITY OF	MBT503/MBT50	4666-25-2796
190A	CAROLINA DH IX, LLC	MB70/58	4663-52-2259	237	FOSS ENTERPRISES INC.	DB693/663	4666-26-3104
190B	WORTHINGTON, JANIPAT	MB70/58	4663-52-5661	238	PORTER, M.E.	CANNOT LOCATE	4666-26-2675
191	AYDEN ASSOCIATES, LLC	53/90	4663-52-5071	239	MEEKS, JOHN H.	CANNOT LOCATE	4666-26-4247
192	REDCO PROPERTIES, LLC	53/90	4663-51-6728	239A	MEEKS, ANNE W. TRUSTEE	MBK54/414	4666-26-5398
193	RUSHING, DAVID	DB335/832	4655-57-4160				
194	PITTMAN, JOHNNY A.	CANNOT LOCATE	4655-57-9272				
195	SPEIGHT, MAXINE A.	CANNOT LOCATE	4655-58-1505				
196	YIN, HUI SO -ETAL	MB2/37	4655-95-3487				
197	OMITTED						
198	MAY, JOHN MILTON	CANNOT LOCATE	4655-87-7066				
199	BRADLEY, CRUDIE O	CANNOT LOCATE	4655-97-2048				
200	STEVENS, CAROL CASSICK	3/333	4656-40-1451				
201	STEVENS, RICHARD SADLER	CANNOT LOCATE	4656-40-6650				
202	HEMBY, DONNY E. ETAL	54/135	4656-31-7265				
203	CONOVER, MICHAEL B.	DBO42/191	4656-41-6213				
204	WORTHINGTON, NESA ANN PAGE	CANNOT LOCATE	4656-40-9575				
205	STEPHENS, MARY ALLEN	CANNOT LOCATE	4656-41-8766				
205A	DOVE, YVONNE C.	MB65/129	4656-42-6043				
206	BEARDSWORTH, BRENDA S. TRUSTEE	CANNOT LOCATE	4656-51-2520				
207	GARRIS, HUBERT WASHINGTON	CANNOT LOCATE	4656-50-6610				
208	INGRAM, JUDY M.	CANNOT LOCATE	4656-51-3863				
209	NELSON, JACOB	CANNOT LOCATE	4656-51-7401				
210	GAY, REBECCA WINSTEAD	36/61	4656-52-4544				
211	GAY, REBECCA WINSTEAD	36/61	4656-52-4544				
212	LEWIS, JAMES THOMAS	16/41	4656-61-6472				
213	BEST, NANNIE CRAWFORD	60/35	4666-00-7861				
214	FIELDS, NANNIE SUE CRAWFORD BEST	CANNOT LOCATE	4655-08-8712				

TRANSPORTATION CORRIDOR OFFICIAL MAP	
PROJECT NO. 34411.1.2	
GREENVILLE SOUTHWEST BYPASS	
NORTH CAROLINA DEPARTMENT OF TRANSPORTATION	
OFFICIAL SIGNATURE:	<i>E. W. Leggett</i>
DATE OF ADOPTION:	PARCEL INDEX
May 7, 2009	MAP 3 OF 3



TRANSPORTATION CORRIDOR OFFICIAL MAP	
PROJECT NO. 34411.1.2	
GREENVILLE SOUTHWEST BYPASS	
NORTH CAROLINA DEPARTMENT OF TRANSPORTATION	
OFFICIAL SIGNATURE:	<i>P. M. Legett</i>
DATE OF ADOPTION:	SCALE: 1" = 200'
May 7, 2009	MAP 1 OF 33

NOTE: GRID BASED ON NAD 83



BEGIN TRANSPORTATION CORRIDOR OFFICIAL MAP

TRANSPORTATION CORRIDOR
OFFICIAL MAP

PROJECT NO. 34411.1.2

GREENVILLE SOUTHWEST BYPASS

NORTH CAROLINA DEPARTMENT OF TRANSPORTATION

OFFICIAL SIGNATURE: *M. Legett*

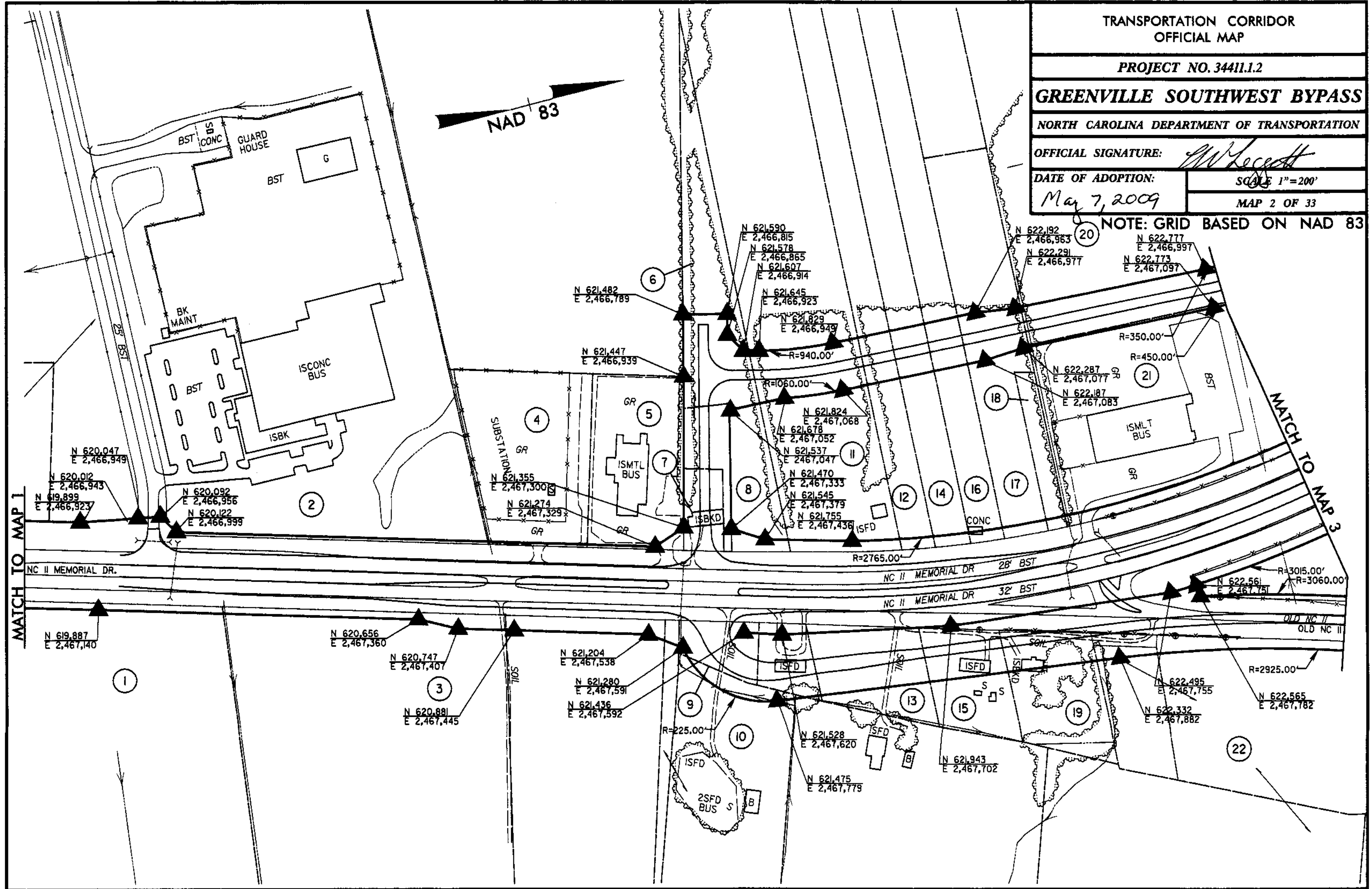
DATE OF ADOPTION:

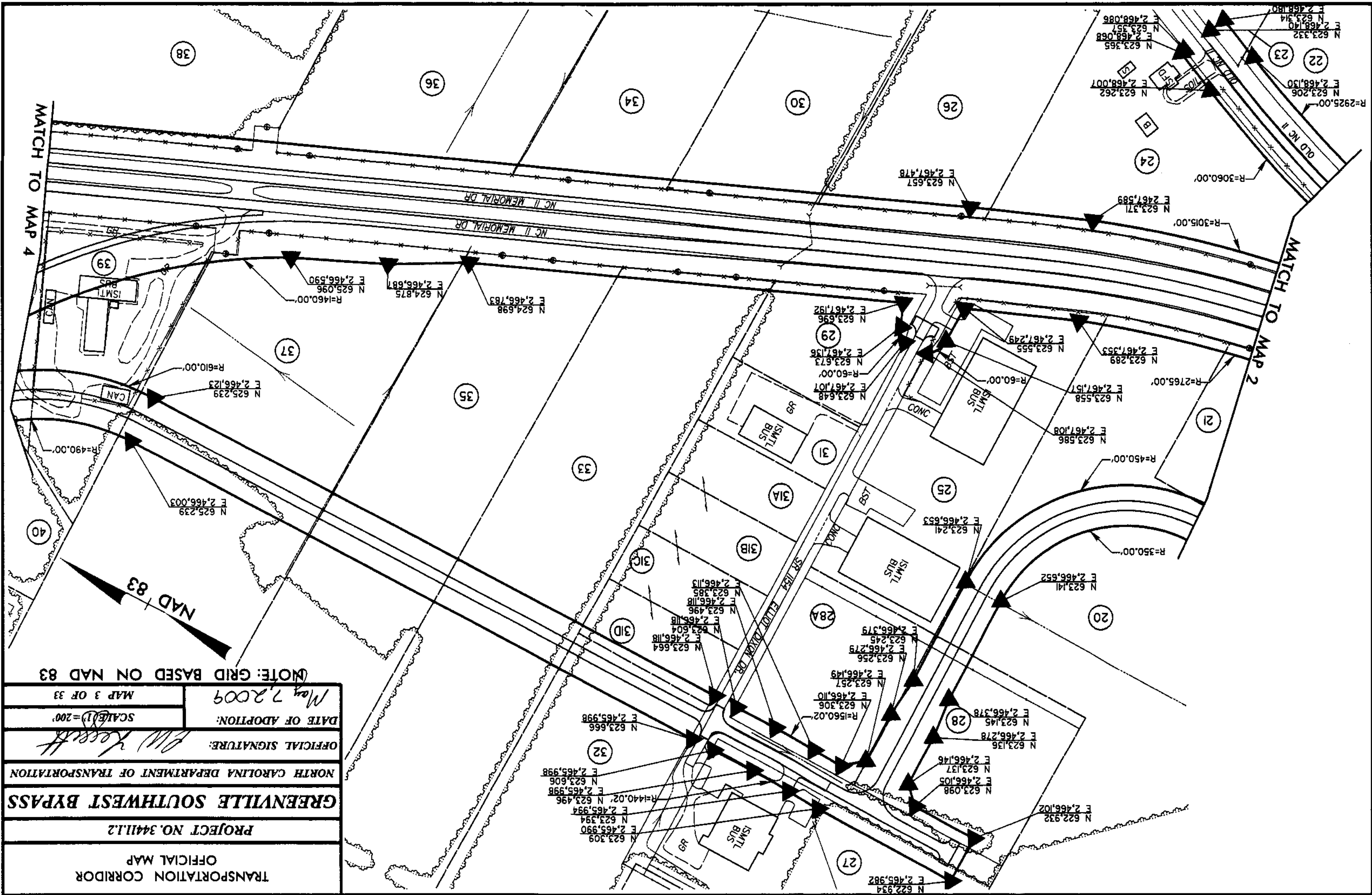
SCALE 1"=200'

May 7, 2009

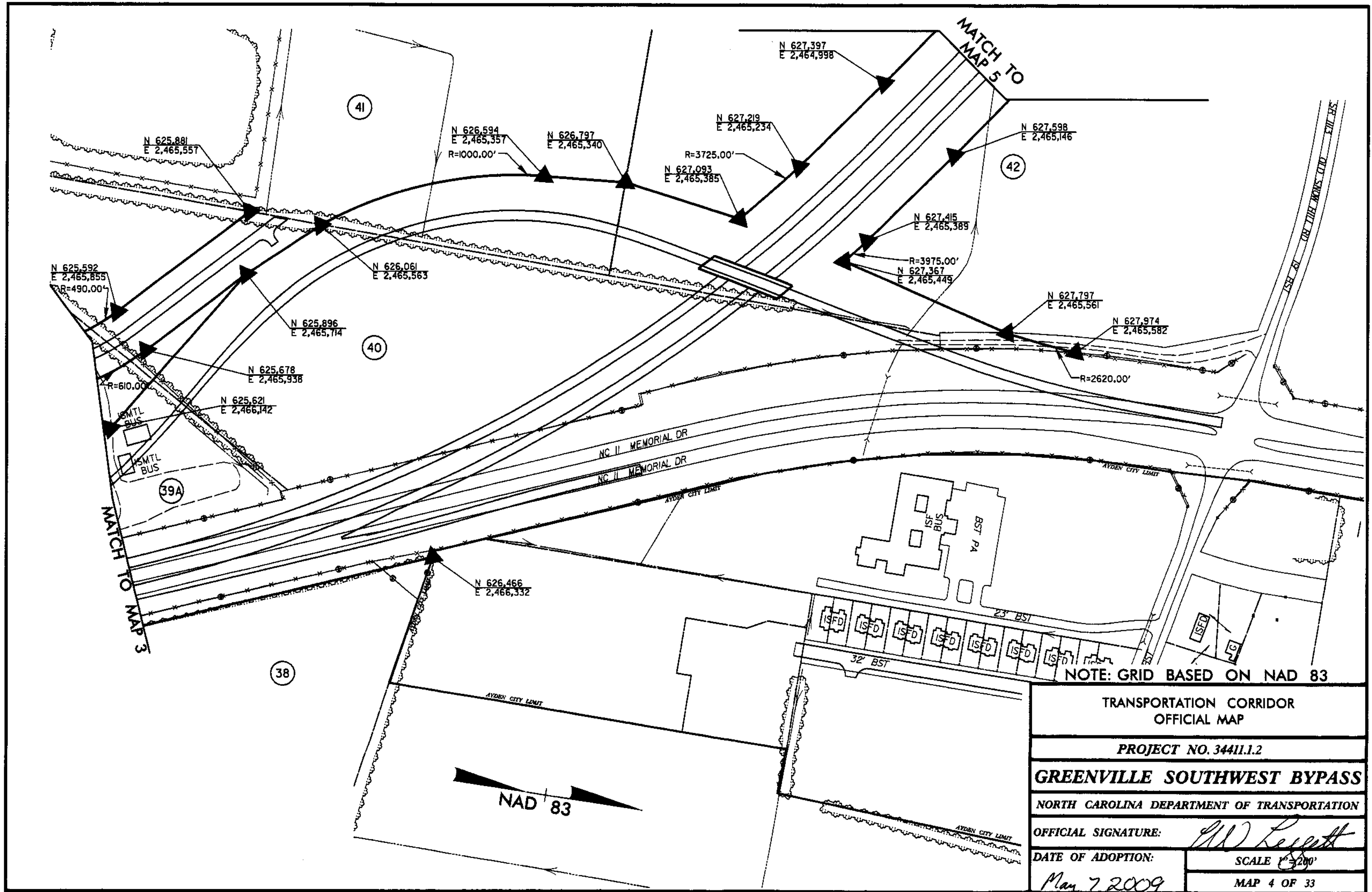
MAP 2 OF 33

NOTE: GRID BASED ON NAD 83





TRANSPORTATION CORRIDOR	
OFFICIAL MAP	
PROJECT NO. 34411.2	
GREENVILLE SOUTHWEST BYPASS	
NORTH CAROLINA DEPARTMENT OF TRANSPORTATION	
OFFICIAL SIGNATURE: <i>Elm Kestel</i>	
DATE OF ADOPTION:	May 7, 2009
SCALE(1"=200')	
MAP 3 OF 33	
(NOTE: GRID BASED ON NAD 83)	



TRANSPORTATION CORRIDOR OFFICIAL MAP	
PROJECT NO. 34411.1.2	
GREENVILLE SOUTHWEST BYPASS	
NORTH CAROLINA DEPARTMENT OF TRANSPORTATION	
OFFICIAL SIGNATURE:	<i>[Signature]</i>
DATE OF ADOPTION:	May 7, 2009
	SCALE 1" = 200'
	MAP 4 OF 33

TRANSPORTATION CORRIDOR
OFFICIAL MAP

PROJECT NO. 34411.1.2

GREENVILLE SOUTHWEST BYPASS

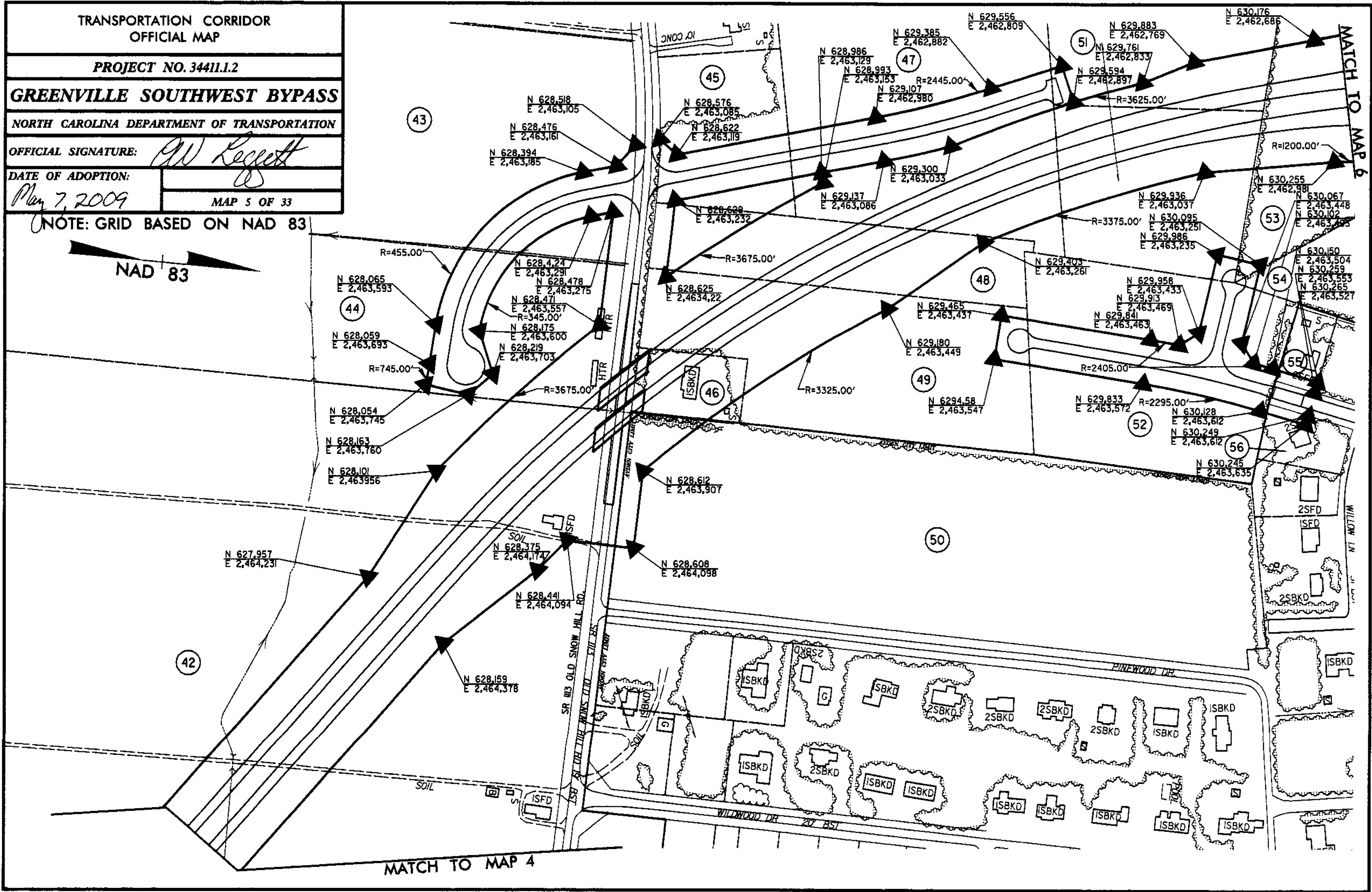

NORTH CAROLINA DEPARTMENT OF TRANSPORTATION

OFFICIAL SIGNATURE: *AW Leggett*

DATE OF ADOPTION: *May 7, 2009*

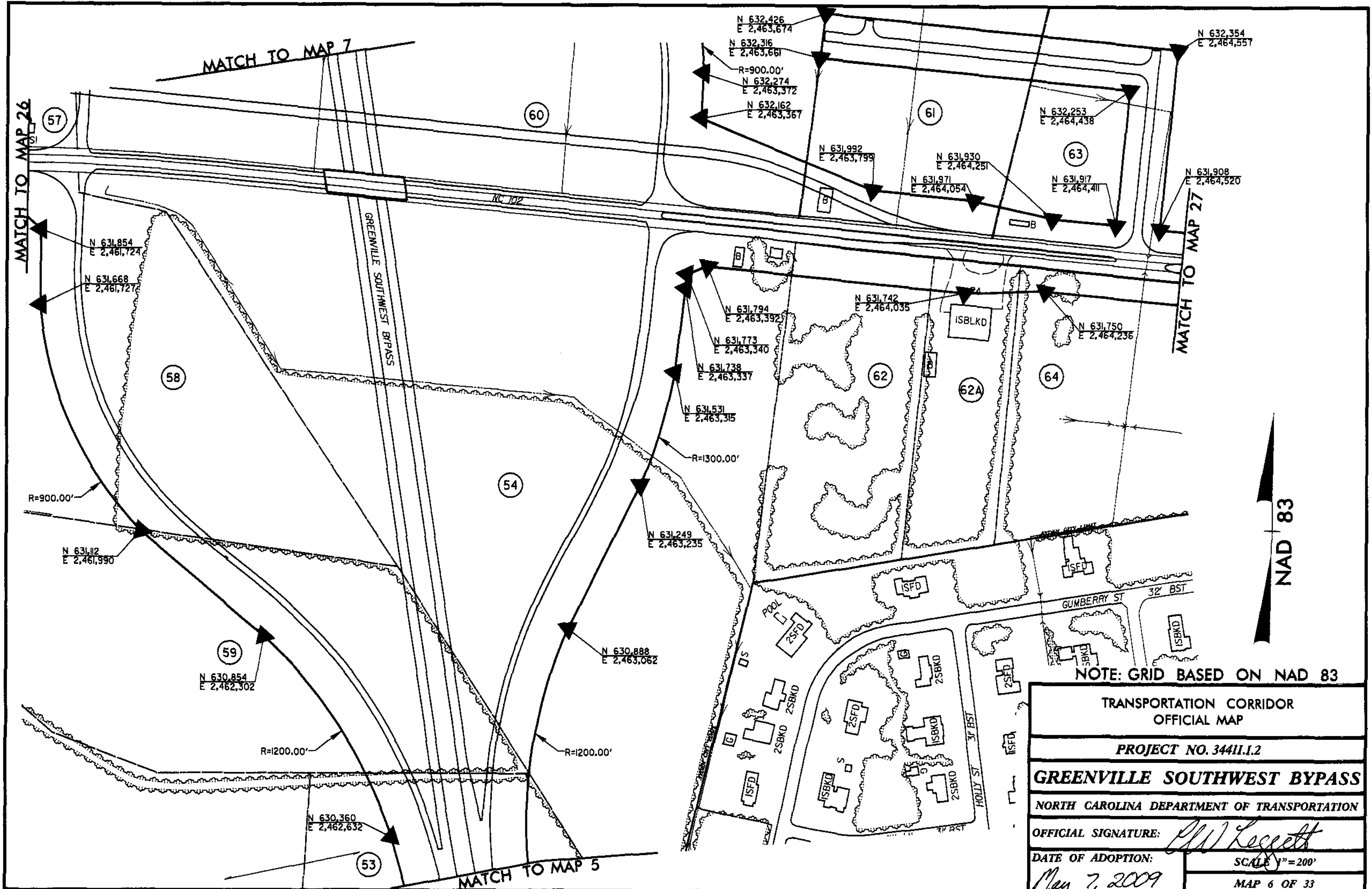
MAP 5 OF 33

NOTE: GRID BASED ON NAD 83




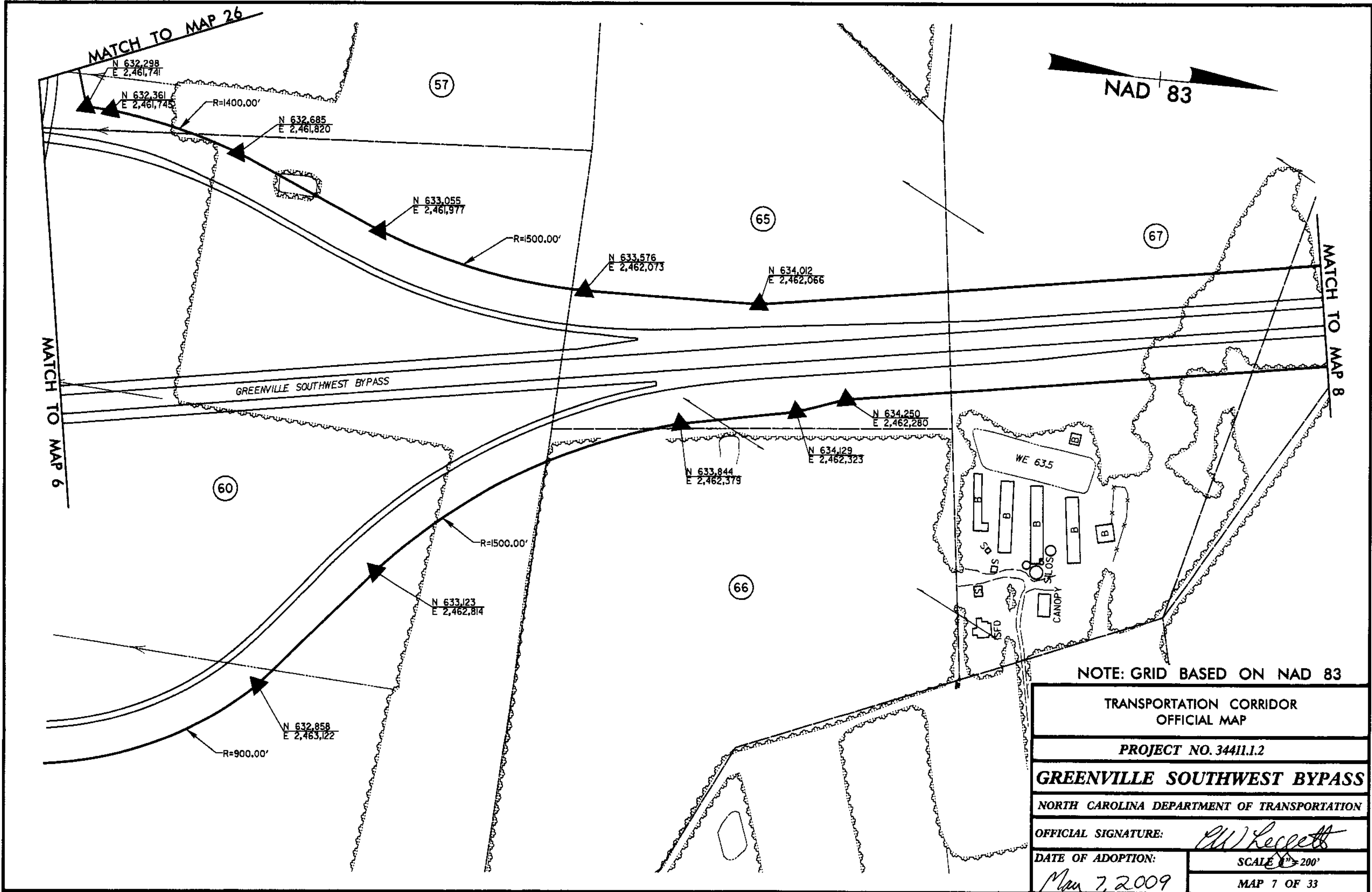
MATCH TO MAP 4

MATCH TO MAP 6



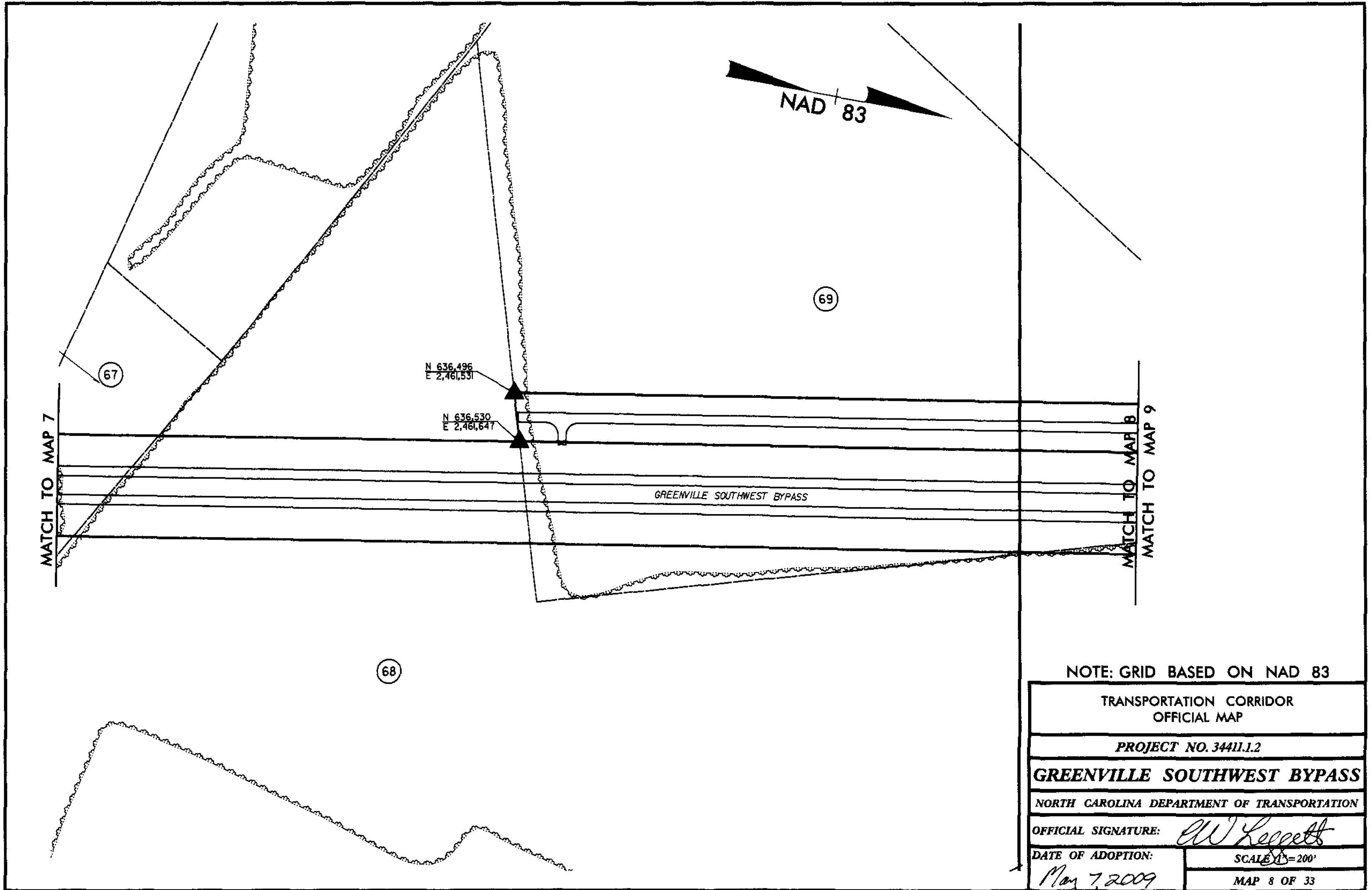
NOTE: GRID BASED ON NAD 83

TRANSPORTATION CORRIDOR OFFICIAL MAP	
PROJECT NO. 34411.1.2	
GREENVILLE SOUTHWEST BYPASS	
NORTH CAROLINA DEPARTMENT OF TRANSPORTATION	
OFFICIAL SIGNATURE:	<i>Bill Leggett</i>
DATE OF ADOPTION:	May 7, 2009
	SCALE 1" = 200'
	MAP 6 OF 33



NOTE: GRID BASED ON NAD 83

TRANSPORTATION CORRIDOR OFFICIAL MAP	
PROJECT NO. 34411.1.2	
GREENVILLE SOUTHWEST BYPASS	
NORTH CAROLINA DEPARTMENT OF TRANSPORTATION	
OFFICIAL SIGNATURE:	<i>W. Hegett</i>
DATE OF ADOPTION:	May 7, 2009
	SCALE 1" = 200'
	MAP 7 OF 33



NOTE: GRID BASED ON NAD 83

TRANSPORTATION CORRIDOR
OFFICIAL MAP

PROJECT NO. 34411.1.2

GREENVILLE SOUTHWEST BYPASS

NORTH CAROLINA DEPARTMENT OF TRANSPORTATION

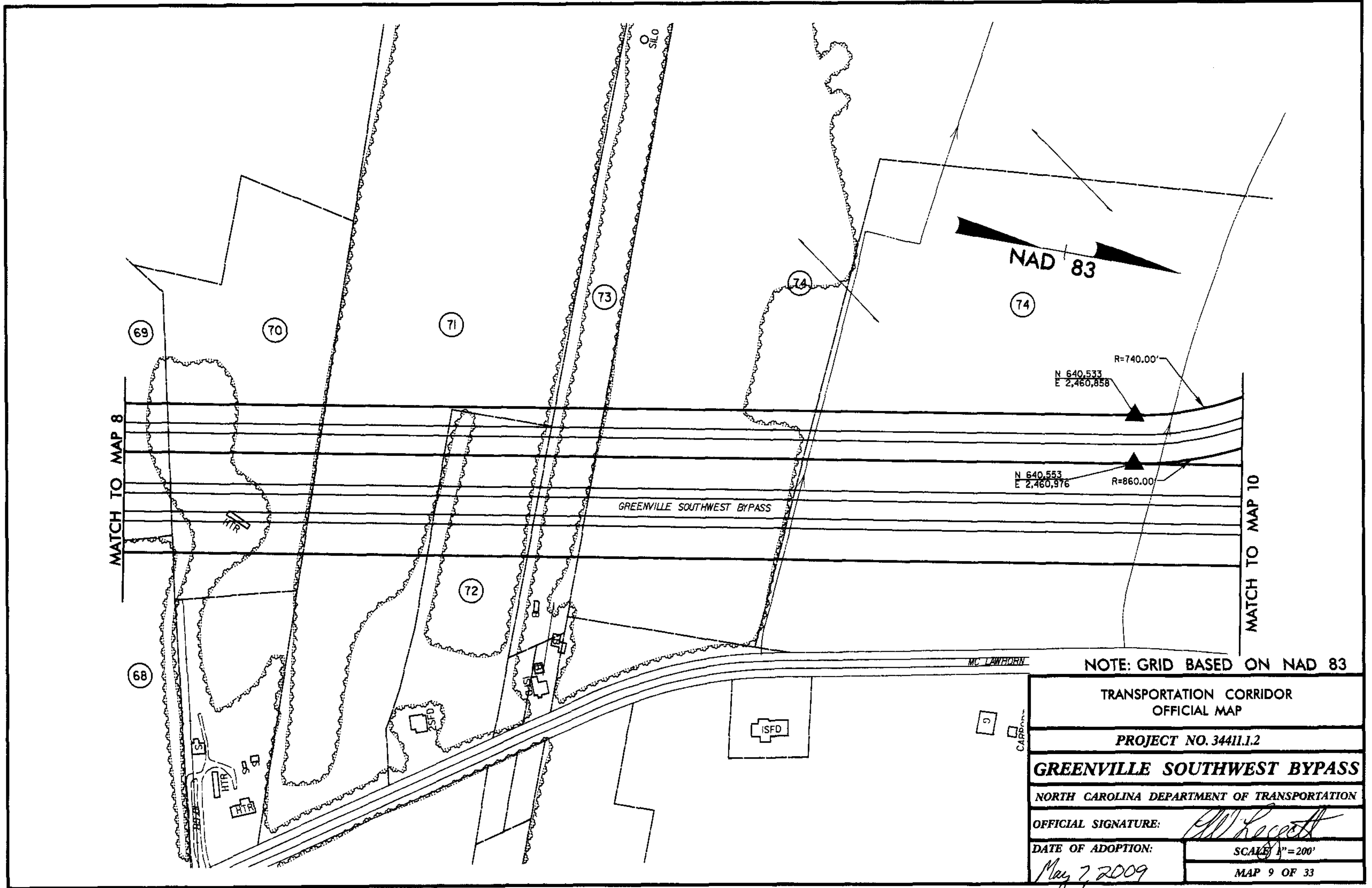
OFFICIAL SIGNATURE: *El W. Keppelt*

DATE OF ADOPTION:

SCALE 1" = 200'

May 7, 2009

MAP 8 OF 33



MATCH TO MAP 8

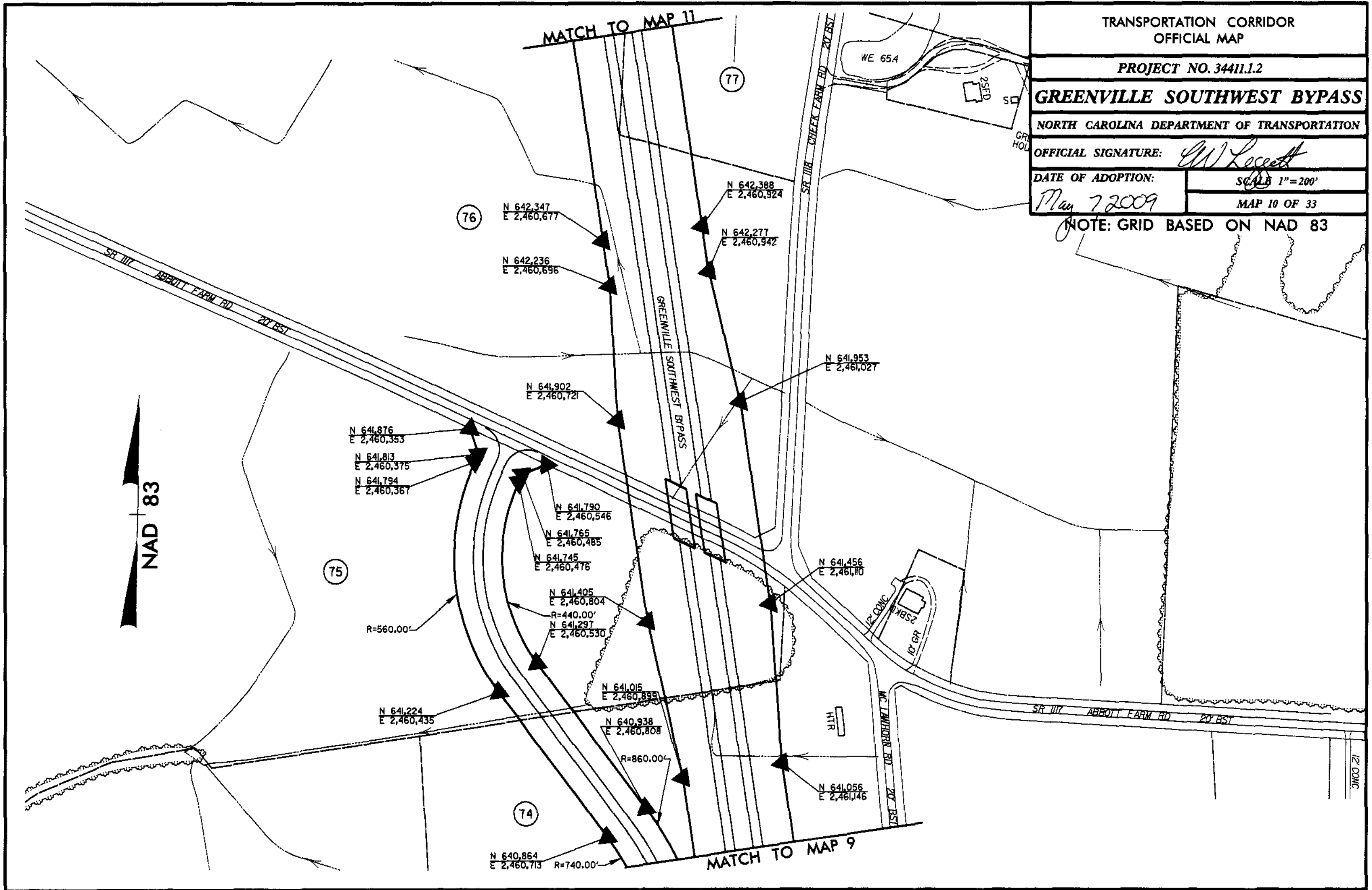
MATCH TO MAP 10

NAD 83

GREENVILLE SOUTHWEST BYPASS

NOTE: GRID BASED ON NAD 83

TRANSPORTATION CORRIDOR OFFICIAL MAP	
PROJECT NO. 34411.1.2	
GREENVILLE SOUTHWEST BYPASS	
NORTH CAROLINA DEPARTMENT OF TRANSPORTATION	
OFFICIAL SIGNATURE:	<i>[Signature]</i>
DATE OF ADOPTION:	May 7, 2009
SCALE: 1"=200'	MAP 9 OF 33



TRANSPORTATION CORRIDOR OFFICIAL MAP	
PROJECT NO. 34411.1.2	
GREENVILLE SOUTHWEST BYPASS	
NORTH CAROLINA DEPARTMENT OF TRANSPORTATION	
OFFICIAL SIGNATURE: <i>W. Leggett</i>	
DATE OF ADOPTION: <i>May 7 2009</i>	SCALE 1"=200'
	MAP 10 OF 33

NOTE: GRID BASED ON NAD 83

TRANSPORTATION CORRIDOR
OFFICIAL MAP

PROJECT NO. 34411.1.2

GREENVILLE SOUTHWEST BYPASS

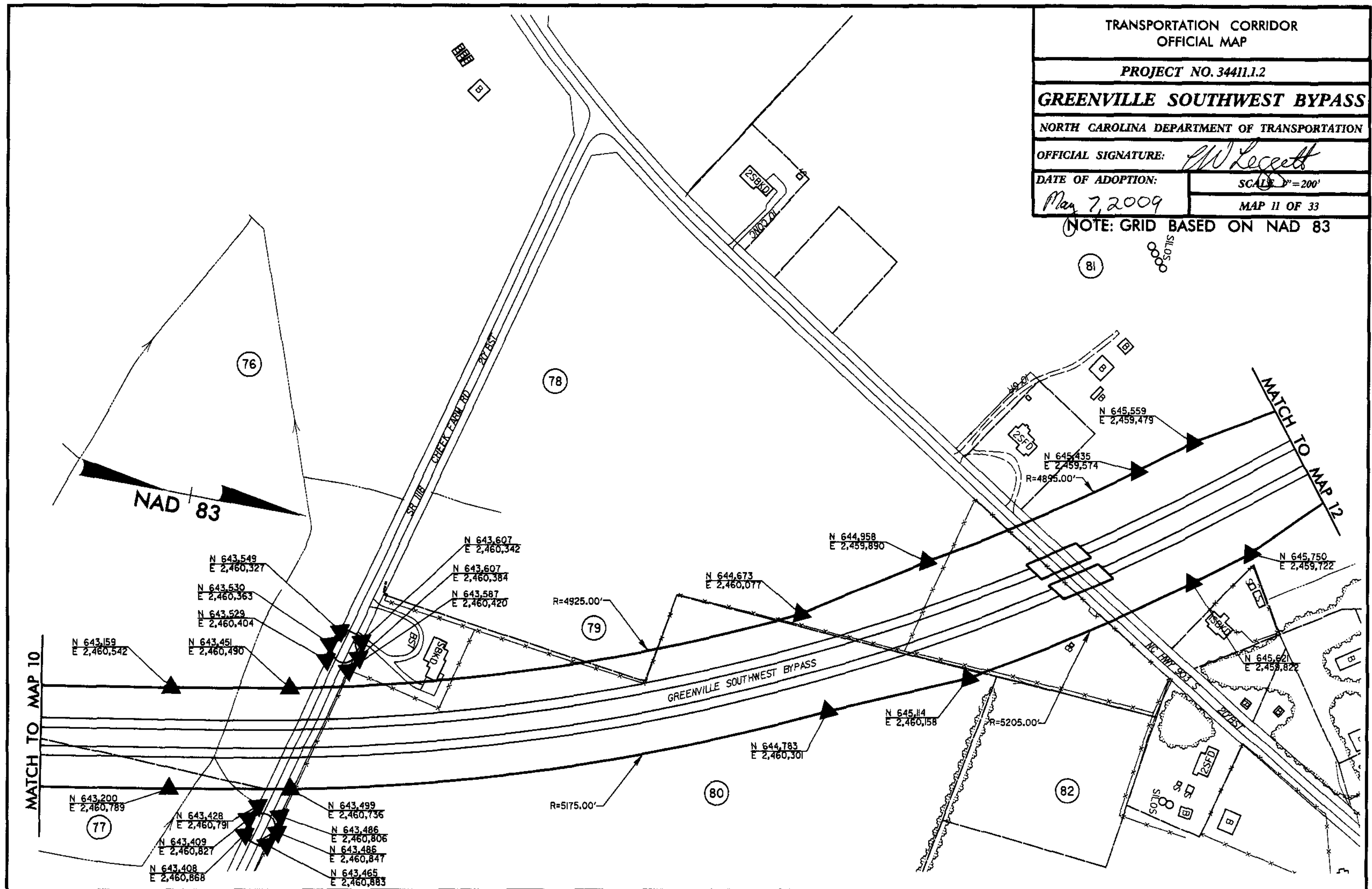
NORTH CAROLINA DEPARTMENT OF TRANSPORTATION

OFFICIAL SIGNATURE: *W Leggett*

DATE OF ADOPTION: *May 7, 2009* SCALE: 1" = 200'

MAP 11 OF 33

NOTE: GRID BASED ON NAD 83



MATCH TO MAP 10

MATCH TO MAP 12

NAD 83

N 643,549
E 2,460,327

N 643,530
E 2,460,363

N 643,529
E 2,460,404

N 643,159
E 2,460,542

N 643,451
E 2,460,490

N 643,200
E 2,460,789

N 643,428
E 2,460,791

N 643,409
E 2,460,827

N 643,408
E 2,460,868

N 643,499
E 2,460,736

N 643,486
E 2,460,806

N 643,486
E 2,460,847

N 643,465
E 2,460,883

N 643,607
E 2,460,342

N 643,607
E 2,460,384

N 643,587
E 2,460,420

R=4925.00'

N 644,673
E 2,460,077

N 644,958
E 2,459,890

R=5175.00'

N 644,783
E 2,460,301

N 645,114
E 2,460,158

R=5205.00'

N 645,559
E 2,459,479

N 645,435
E 2,459,574

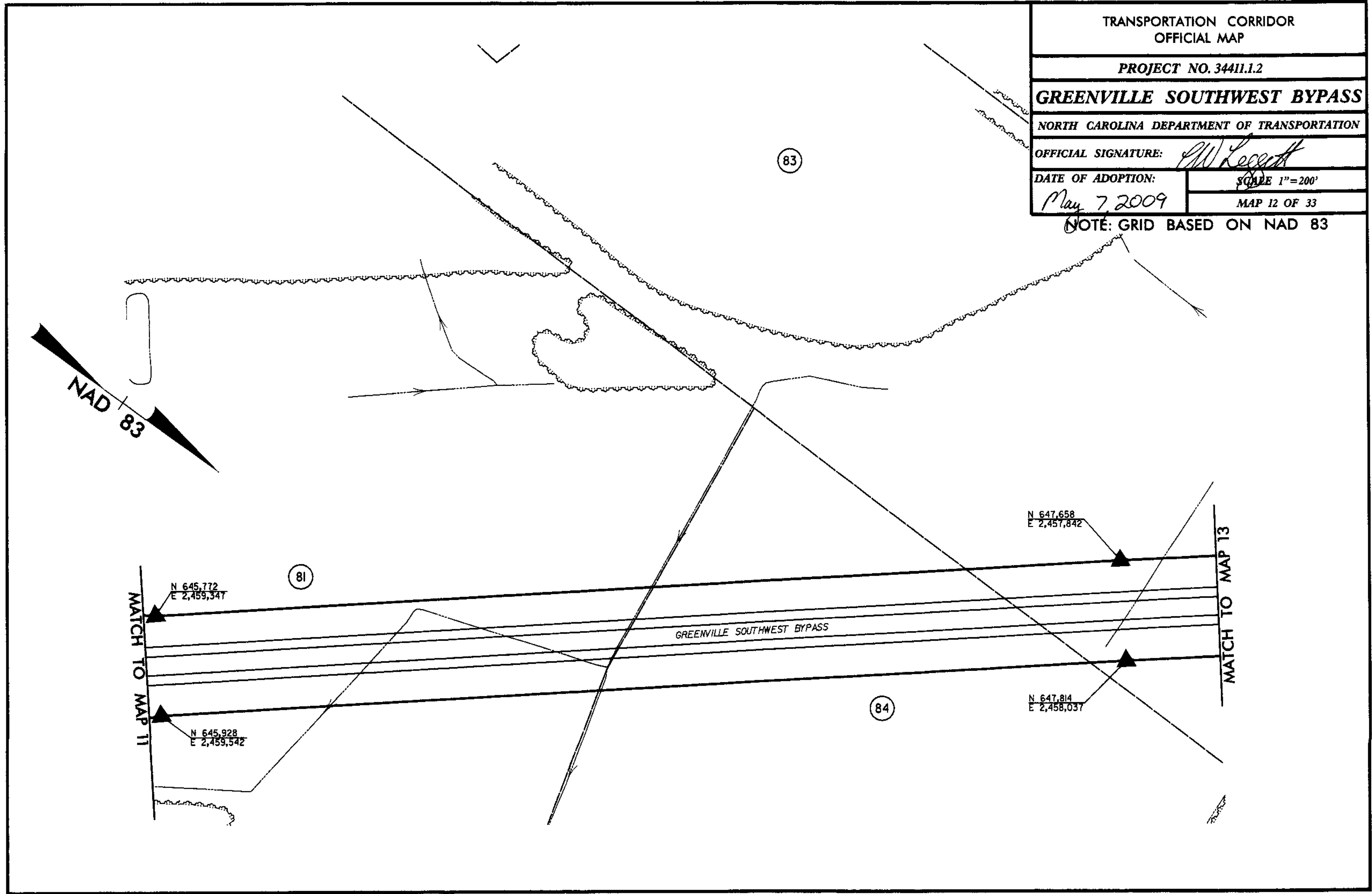
R=4895.00'

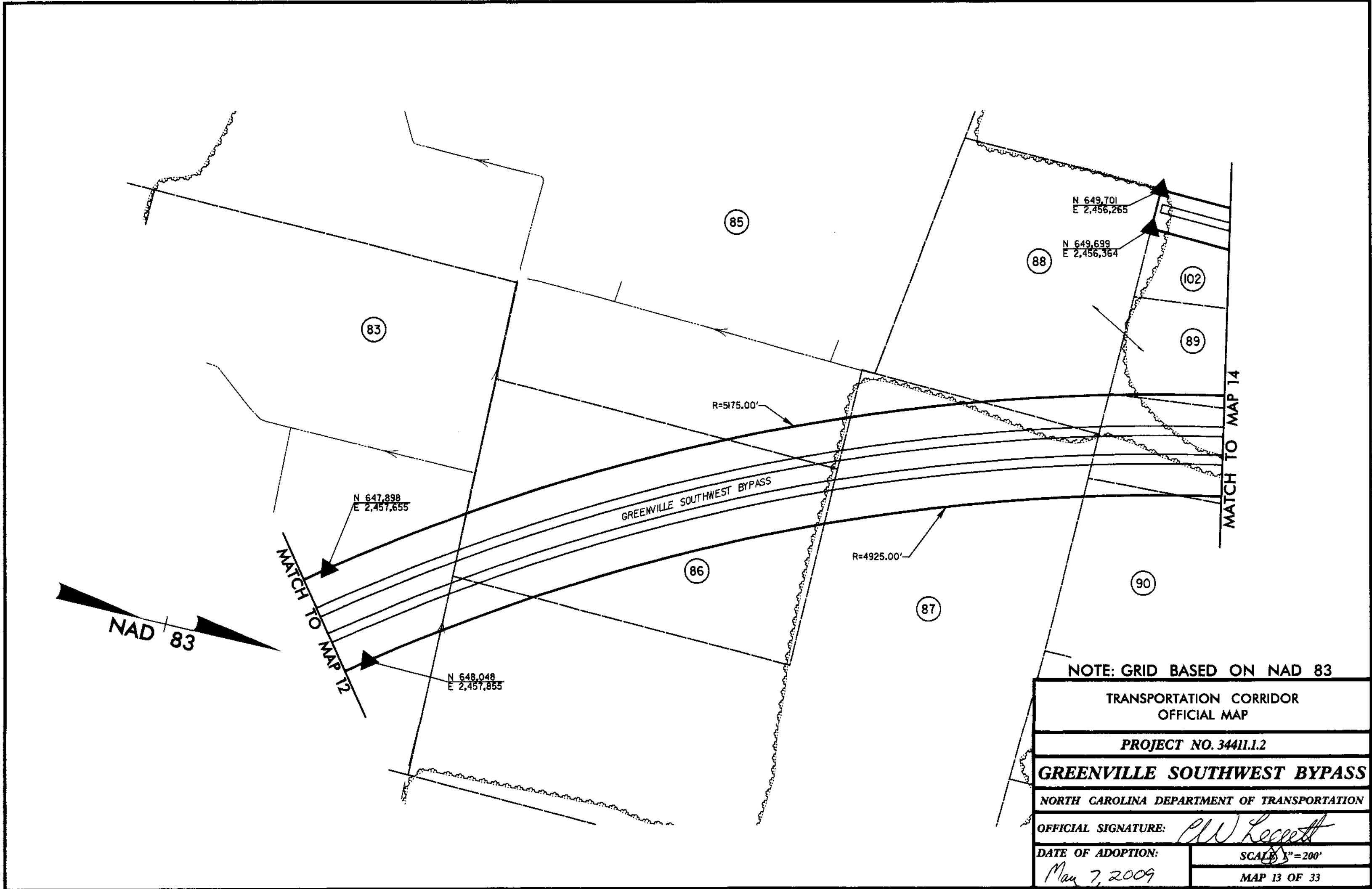
N 645,750
E 2,459,722

N 645,621
E 2,459,822

TRANSPORTATION CORRIDOR OFFICIAL MAP	
PROJECT NO. 34411.1.2	
GREENVILLE SOUTHWEST BYPASS	
NORTH CAROLINA DEPARTMENT OF TRANSPORTATION	
OFFICIAL SIGNATURE:	<i>P.W. Legett</i>
DATE OF ADOPTION:	SCALE 1"=200'
<i>May 7, 2009</i>	MAP 12 OF 33

NOTE: GRID BASED ON NAD 83





NOTE: GRID BASED ON NAD 83

TRANSPORTATION CORRIDOR OFFICIAL MAP	
PROJECT NO. 34411.1.2	
GREENVILLE SOUTHWEST BYPASS	
NORTH CAROLINA DEPARTMENT OF TRANSPORTATION	
OFFICIAL SIGNATURE:	<i>Cliff Leggett</i>
DATE OF ADOPTION:	<i>May 7, 2009</i>
SCALE:	1" = 200'
MAP 13 OF 33	

TRANSPORTATION CORRIDOR
OFFICIAL MAP

PROJECT NO. 34411.1.2

GREENVILLE SOUTHWEST BYPASS

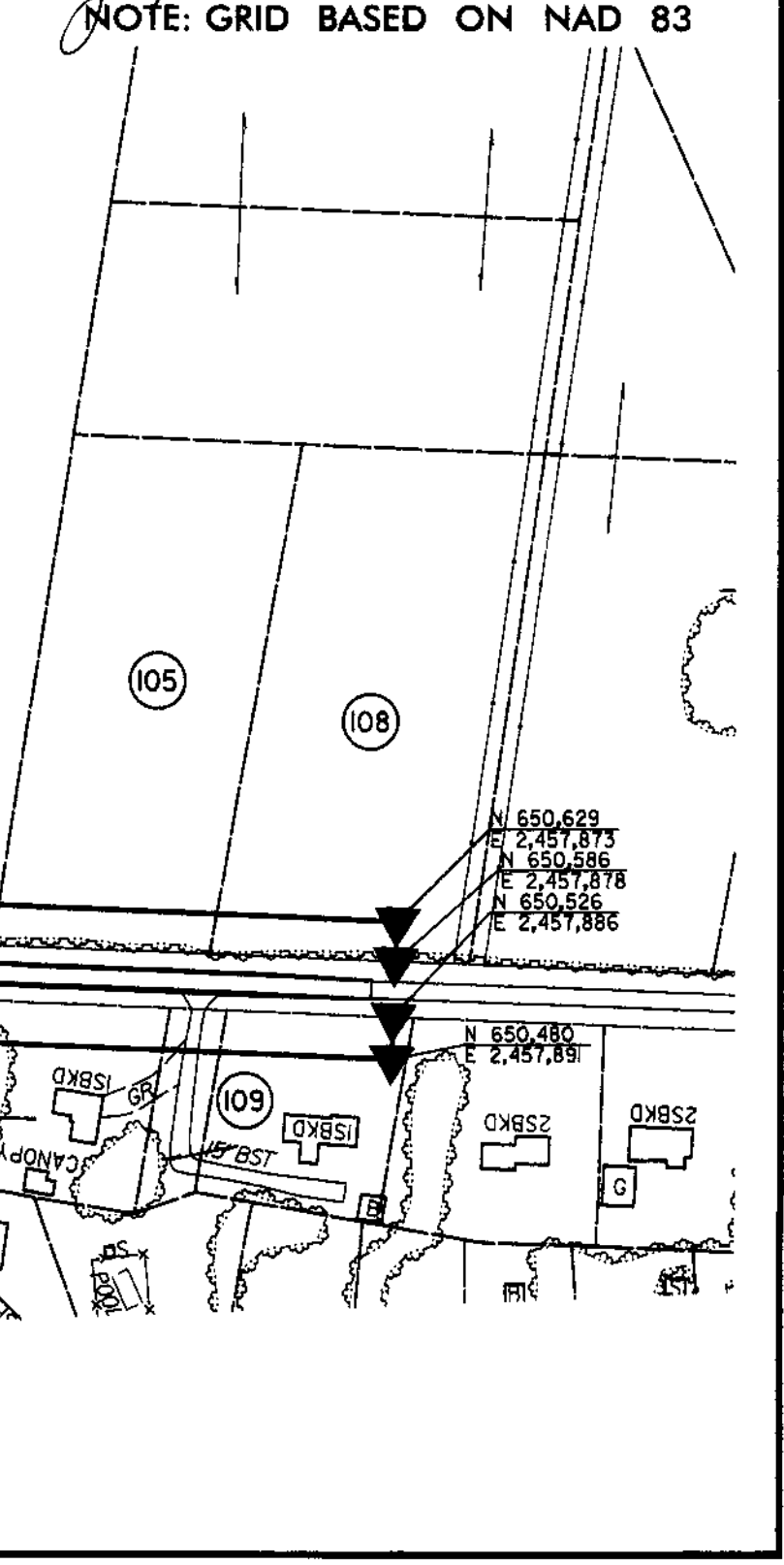
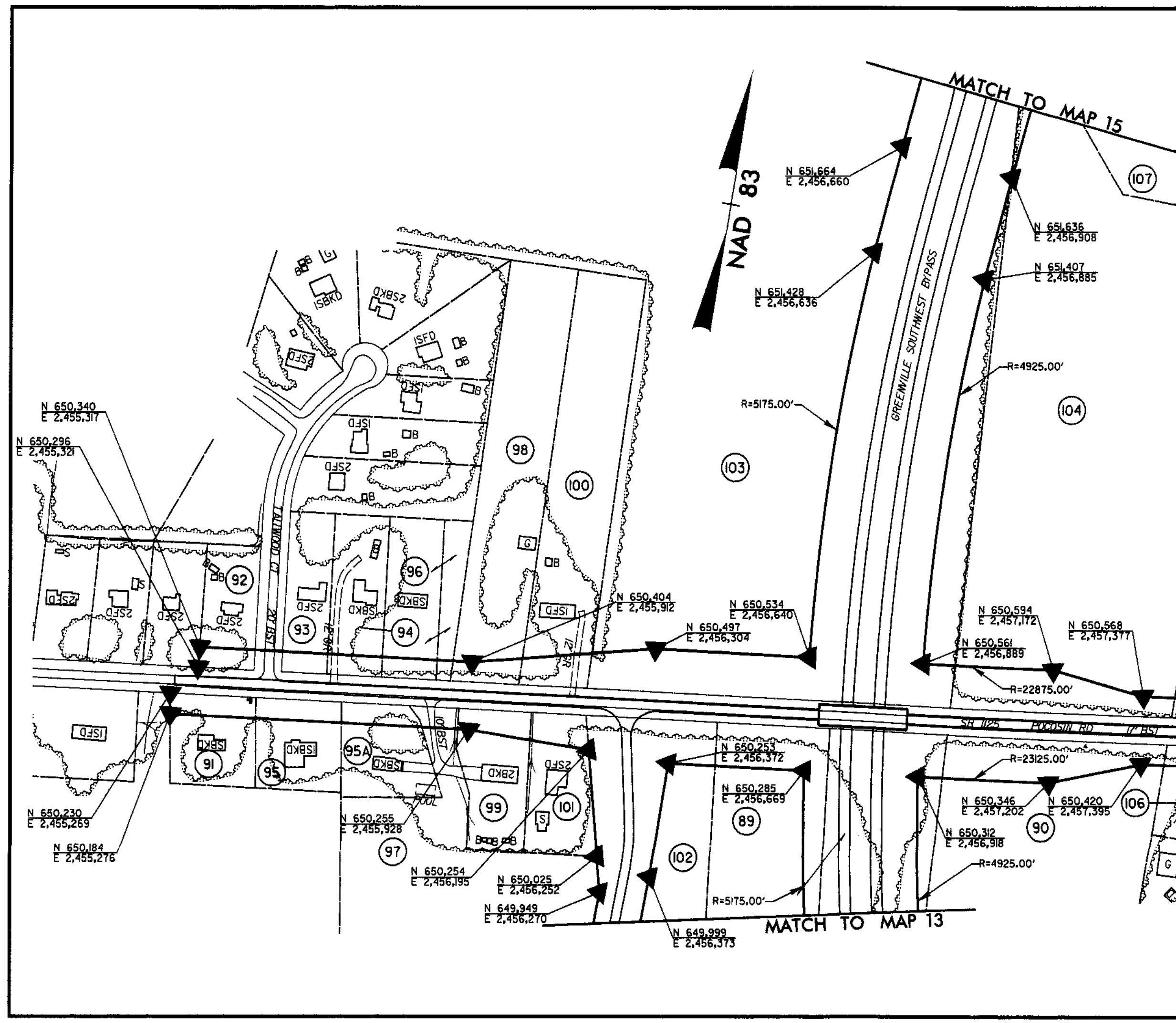
NORTH CAROLINA DEPARTMENT OF TRANSPORTATION

OFFICIAL SIGNATURE: *M. Legett*

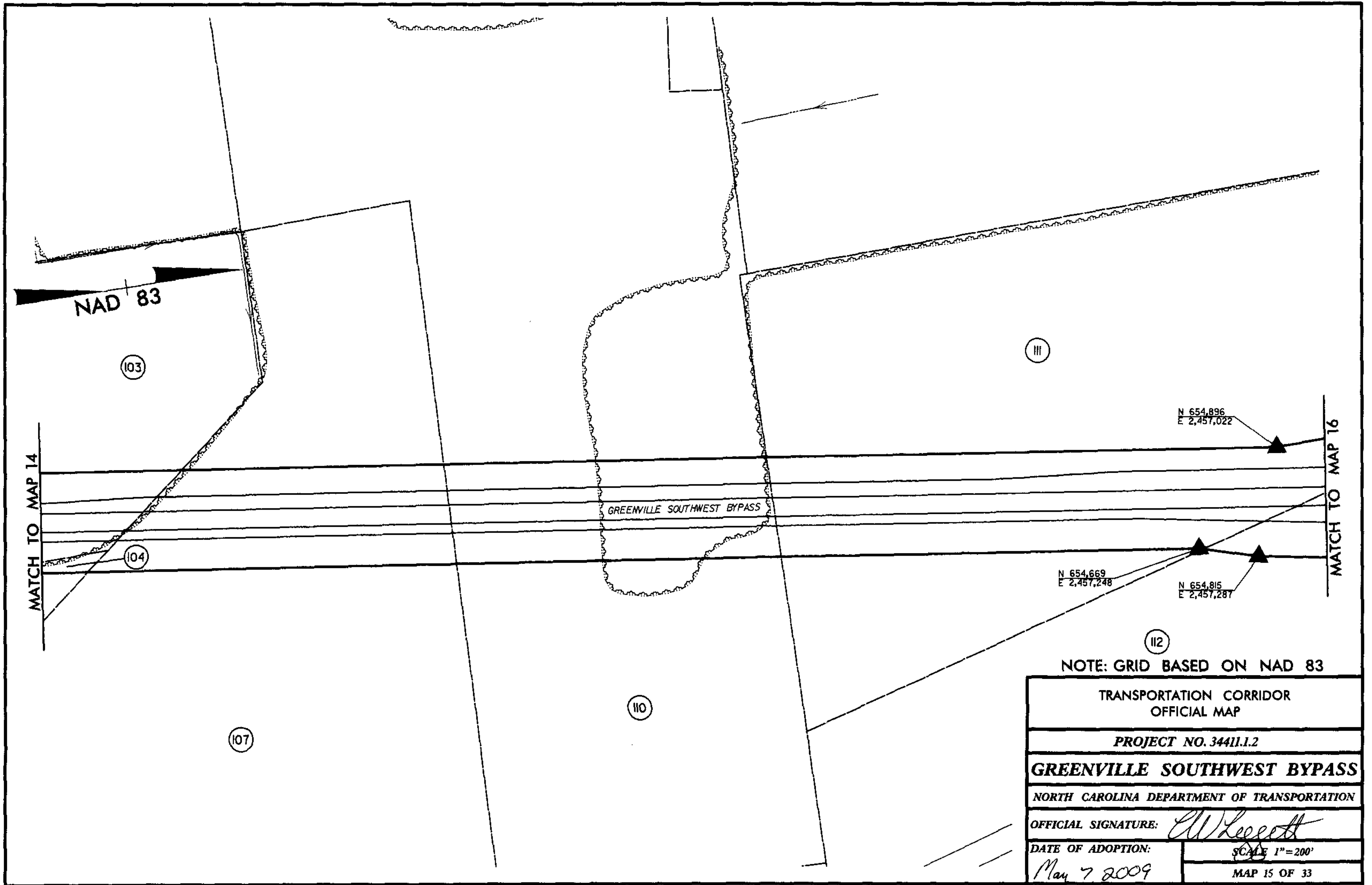
DATE OF ADOPTION: *May 7, 2009*

SCALE: 1"=200'

MAP 14 OF 33



NOTE: GRID BASED ON NAD 83



NAD 83

103

MATCH TO MAP 14

104

107

GREENVILLE SOUTHWEST BYPASS

110

113

N 654,896
E 2,457,022

MATCH TO MAP 16

N 654,669
E 2,457,248

N 654,815
E 2,457,287

112

NOTE: GRID BASED ON NAD 83

TRANSPORTATION CORRIDOR OFFICIAL MAP	
PROJECT NO. 34411.1.2	
GREENVILLE SOUTHWEST BYPASS	
NORTH CAROLINA DEPARTMENT OF TRANSPORTATION	
OFFICIAL SIGNATURE: <i>W. Leggett</i>	
DATE OF ADOPTION: <i>May 7, 2009</i>	SCALE 1" = 200' MAP 15 OF 33

TRANSPORTATION CORRIDOR
OFFICIAL MAP

PROJECT NO. 34411.1.2

GREENVILLE SOUTHWEST BYPASS

NORTH CAROLINA DEPARTMENT OF TRANSPORTATION

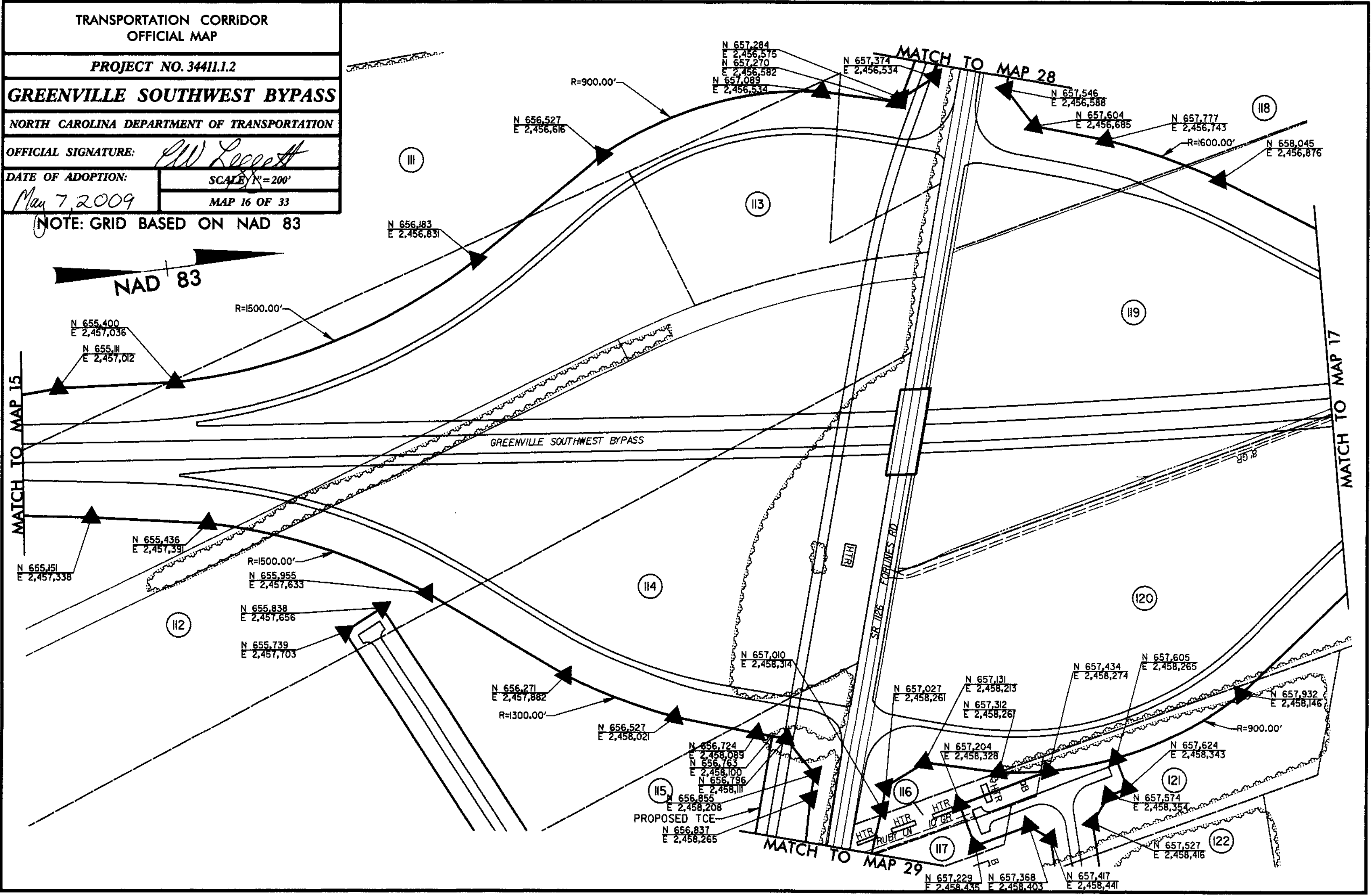

OFFICIAL SIGNATURE: *P.W. Legett*

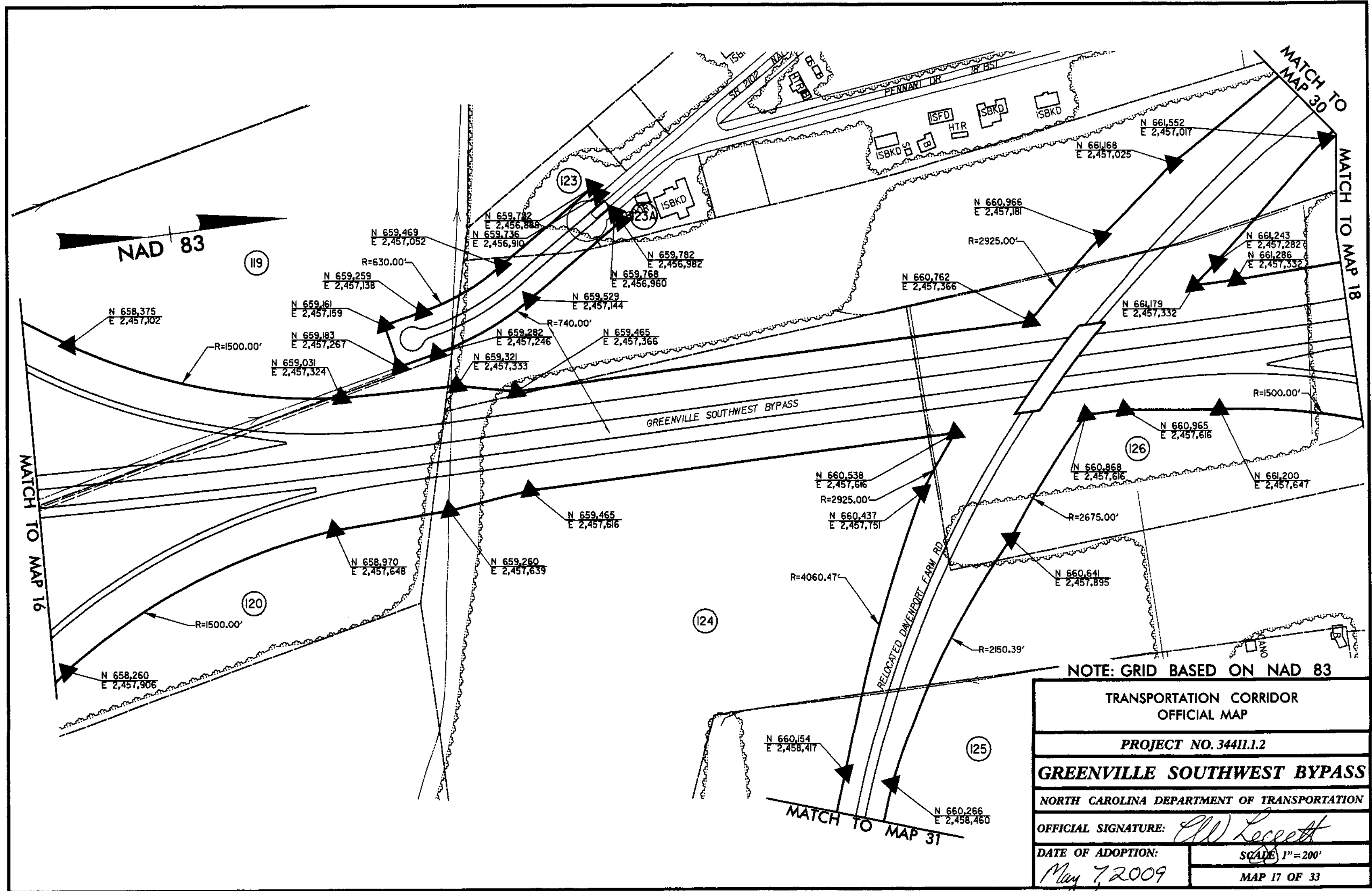
DATE OF ADOPTION: *May 7, 2009*

SCALE: 1" = 200'

MAP 16 OF 33

NOTE: GRID BASED ON NAD 83





NAD 83

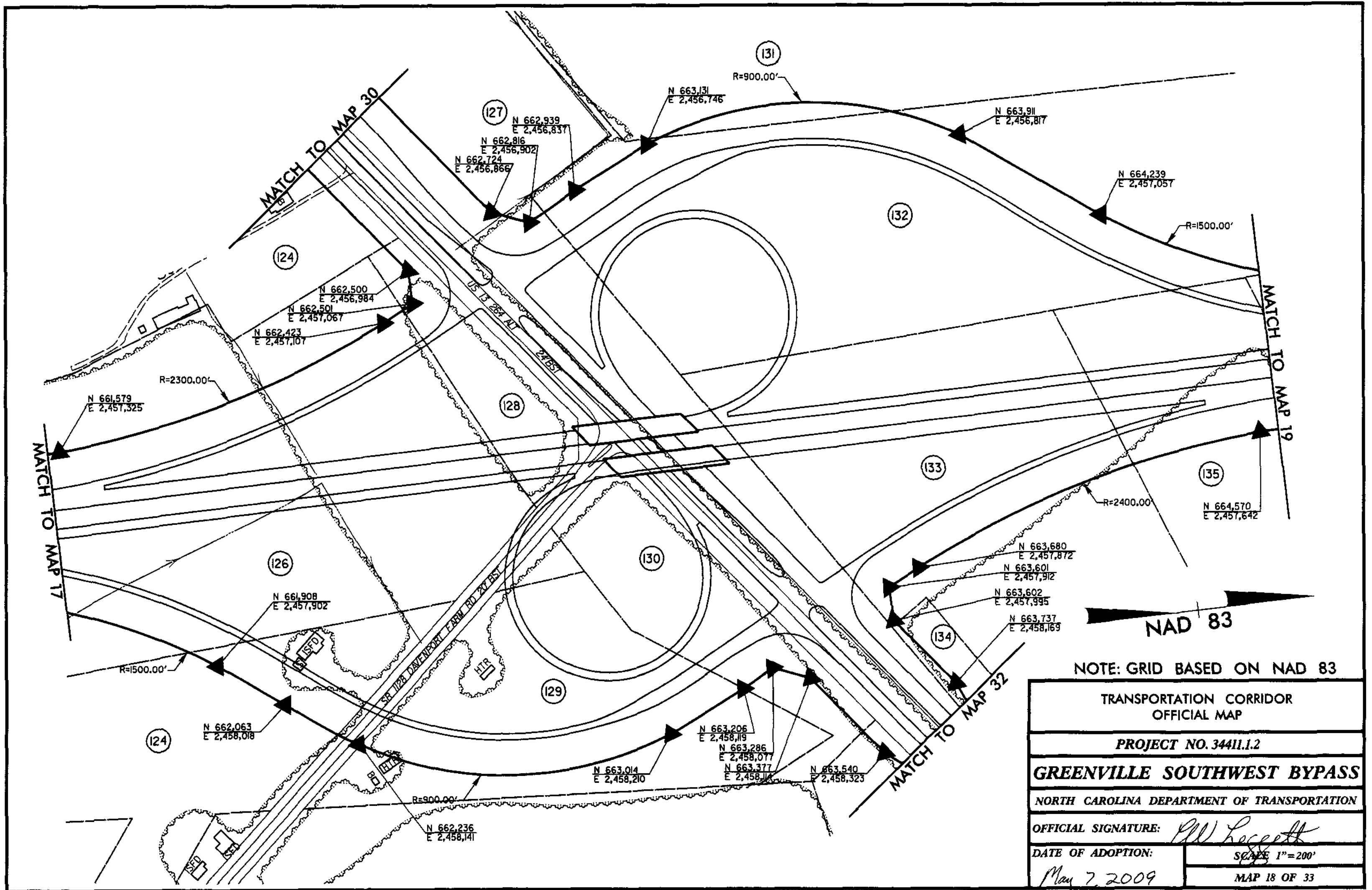
MATCH TO MAP 16

MATCH TO MAP 30
MATCH TO MAP 18

MATCH TO MAP 31

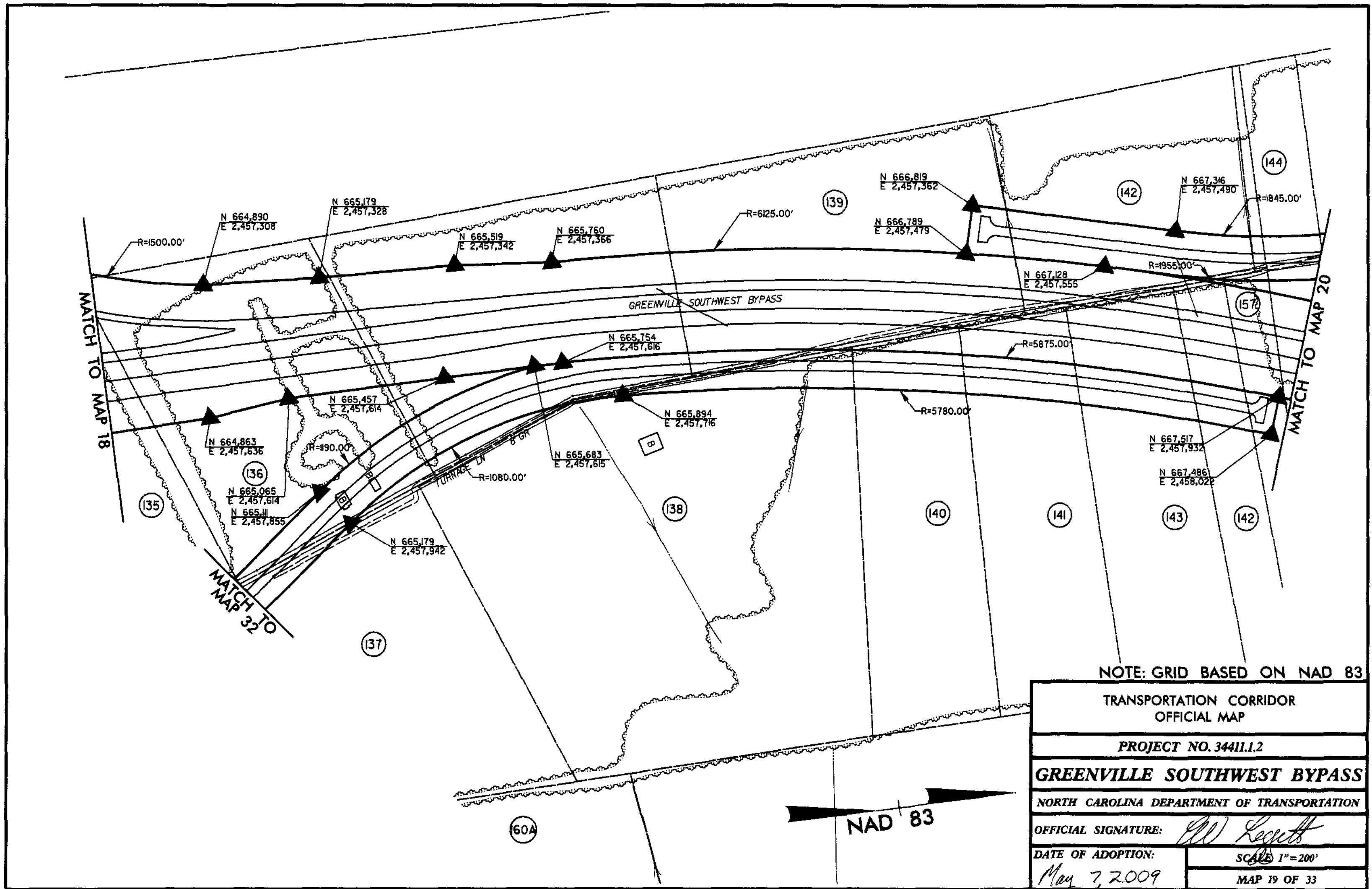
NOTE: GRID BASED ON NAD 83

TRANSPORTATION CORRIDOR OFFICIAL MAP	
PROJECT NO. 34411.1.2	
GREENVILLE SOUTHWEST BYPASS	
NORTH CAROLINA DEPARTMENT OF TRANSPORTATION	
OFFICIAL SIGNATURE:	<i>Cliff Legett</i>
DATE OF ADOPTION:	May 7, 2009
	SCALE 1" = 200'
	MAP 17 OF 33



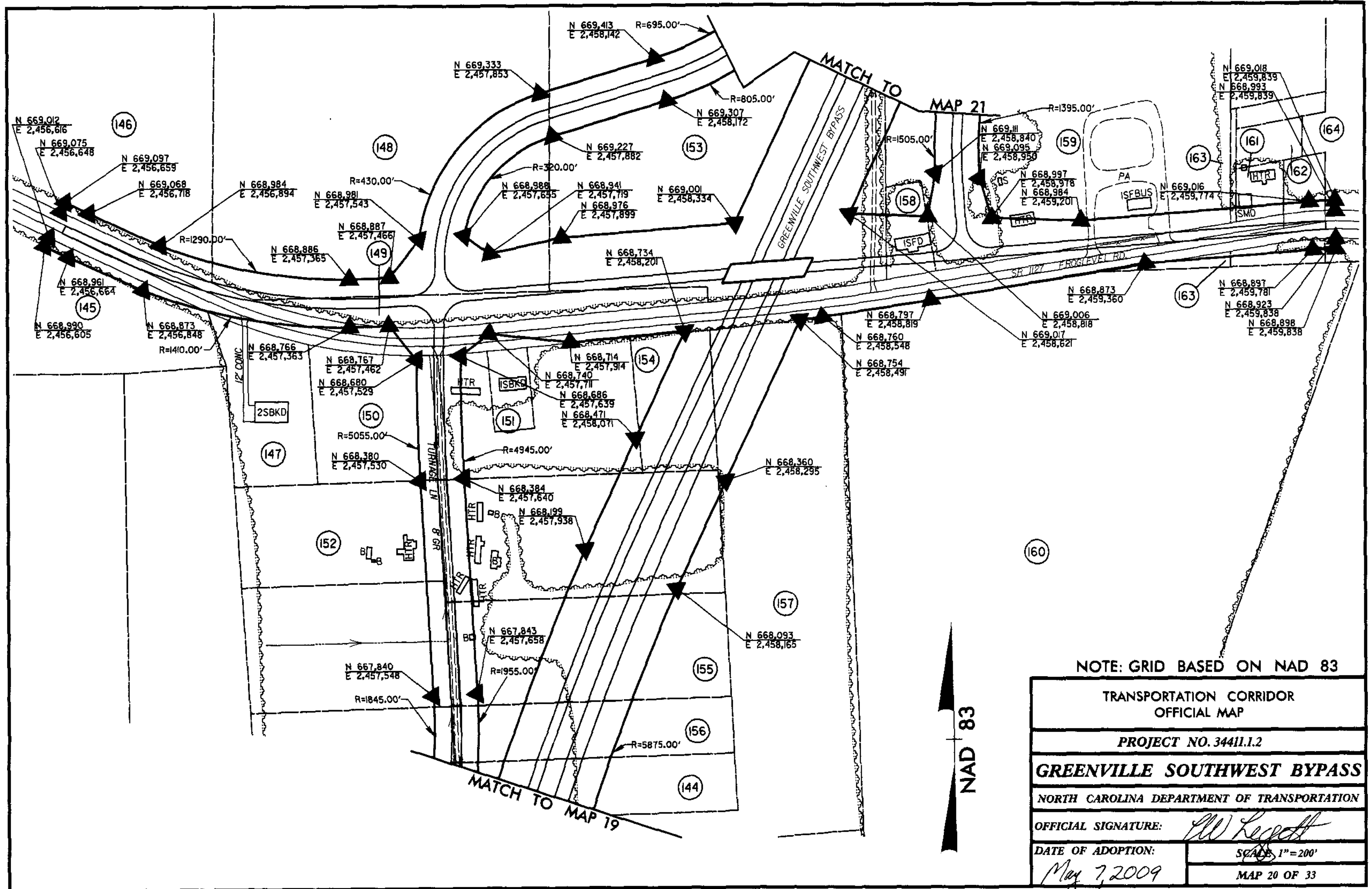
NOTE: GRID BASED ON NAD 83

TRANSPORTATION CORRIDOR OFFICIAL MAP	
PROJECT NO. 34411.1.2	
GREENVILLE SOUTHWEST BYPASS	
NORTH CAROLINA DEPARTMENT OF TRANSPORTATION	
OFFICIAL SIGNATURE:	<i>Bill Hargett</i>
DATE OF ADOPTION:	May 7, 2009
	SCALE 1"=200'
	MAP 18 OF 33

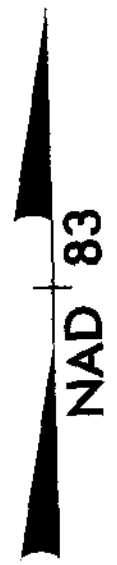


NOTE: GRID BASED ON NAD 83


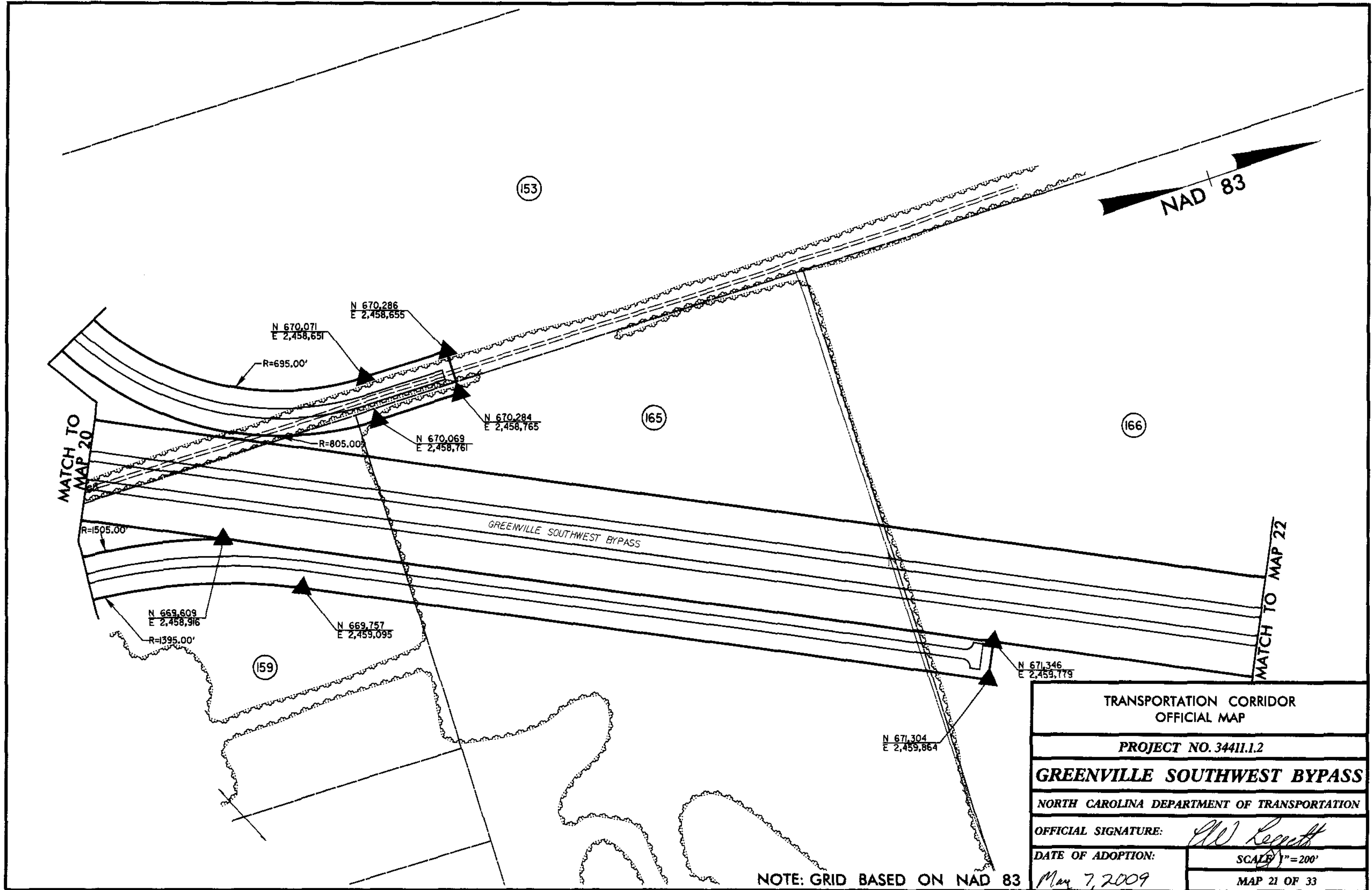
TRANSPORTATION CORRIDOR OFFICIAL MAP	
PROJECT NO. 34411.1.2	
GREENVILLE SOUTHWEST BYPASS	
NORTH CAROLINA DEPARTMENT OF TRANSPORTATION	
OFFICIAL SIGNATURE:	<i>[Signature]</i>
DATE OF ADOPTION:	SCALE 1" = 200'
May 7, 2009	MAP 19 OF 33



NOTE: GRID BASED ON NAD 83

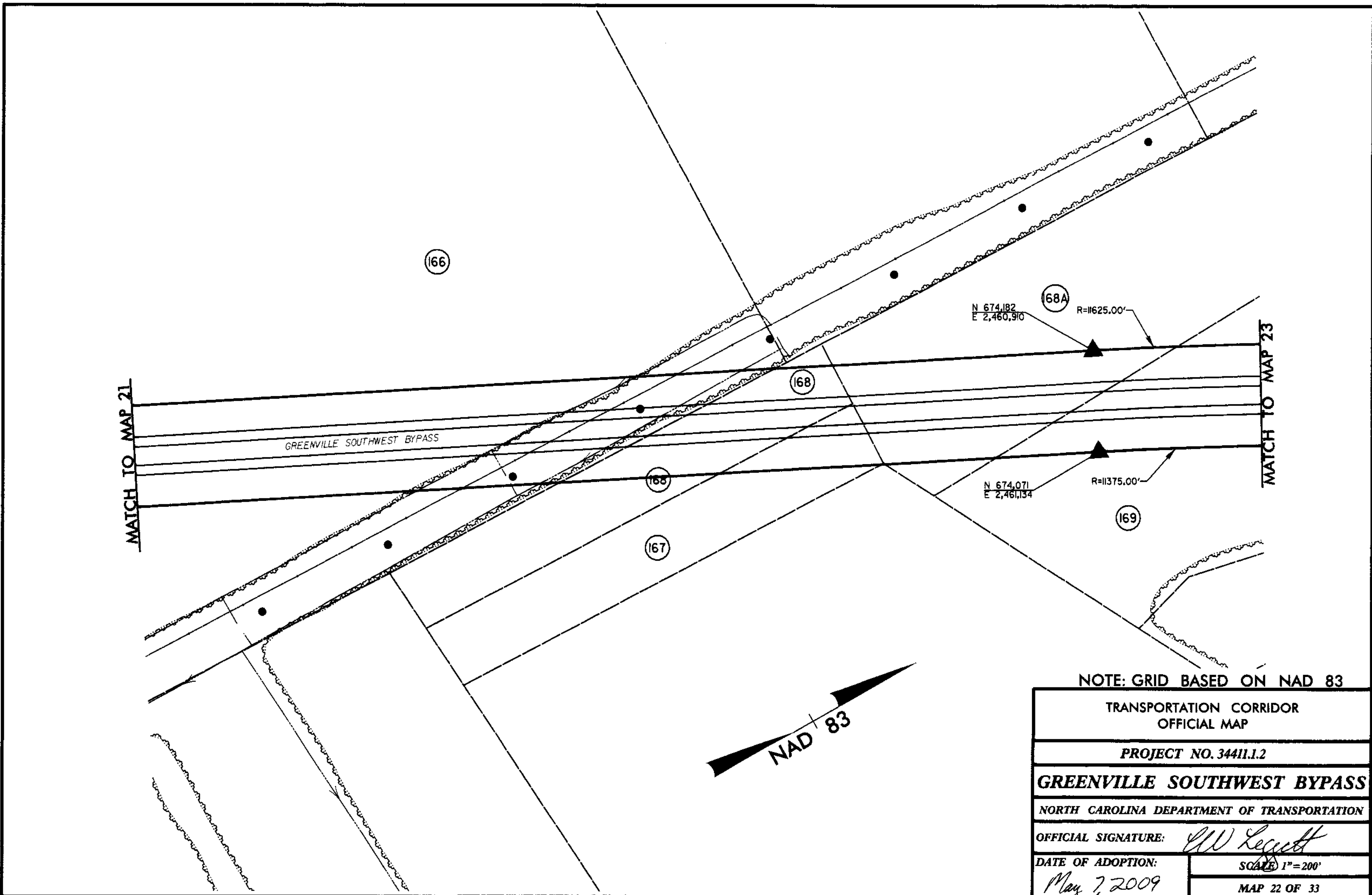


TRANSPORTATION CORRIDOR OFFICIAL MAP	
PROJECT NO. 34411.1.2	
GREENVILLE SOUTHWEST BYPASS	
NORTH CAROLINA DEPARTMENT OF TRANSPORTATION	
OFFICIAL SIGNATURE:	<i>W. Keight</i>
DATE OF ADOPTION:	May 7, 2009
	SCALE: 1"=200'
	MAP 20 OF 33



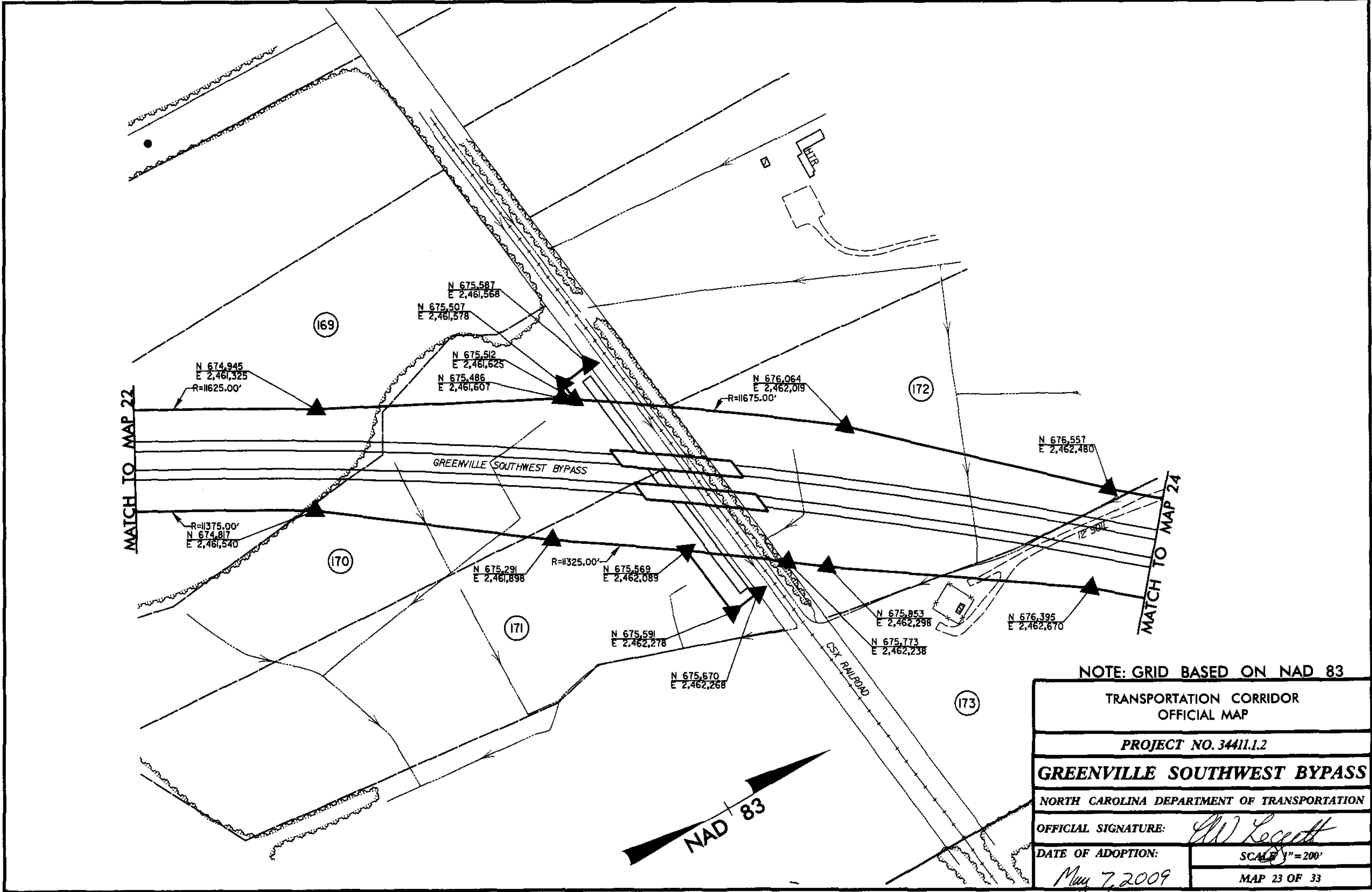
TRANSPORTATION CORRIDOR OFFICIAL MAP	
PROJECT NO. 34411.1.2	
GREENVILLE SOUTHWEST BYPASS	
NORTH CAROLINA DEPARTMENT OF TRANSPORTATION	
OFFICIAL SIGNATURE:	<i>W. Leggett</i>
DATE OF ADOPTION:	May 7, 2009
SCALE:	1" = 200'
MAP 21 OF 33	

NOTE: GRID BASED ON NAD 83



NOTE: GRID BASED ON NAD 83

TRANSPORTATION CORRIDOR OFFICIAL MAP	
PROJECT NO. 34411.1.2	
GREENVILLE SOUTHWEST BYPASS	
NORTH CAROLINA DEPARTMENT OF TRANSPORTATION	
OFFICIAL SIGNATURE:	<i>Ellen Leggett</i>
DATE OF ADOPTION:	May 7, 2009
	SCALE 1"=200'
	MAP 22 OF 33

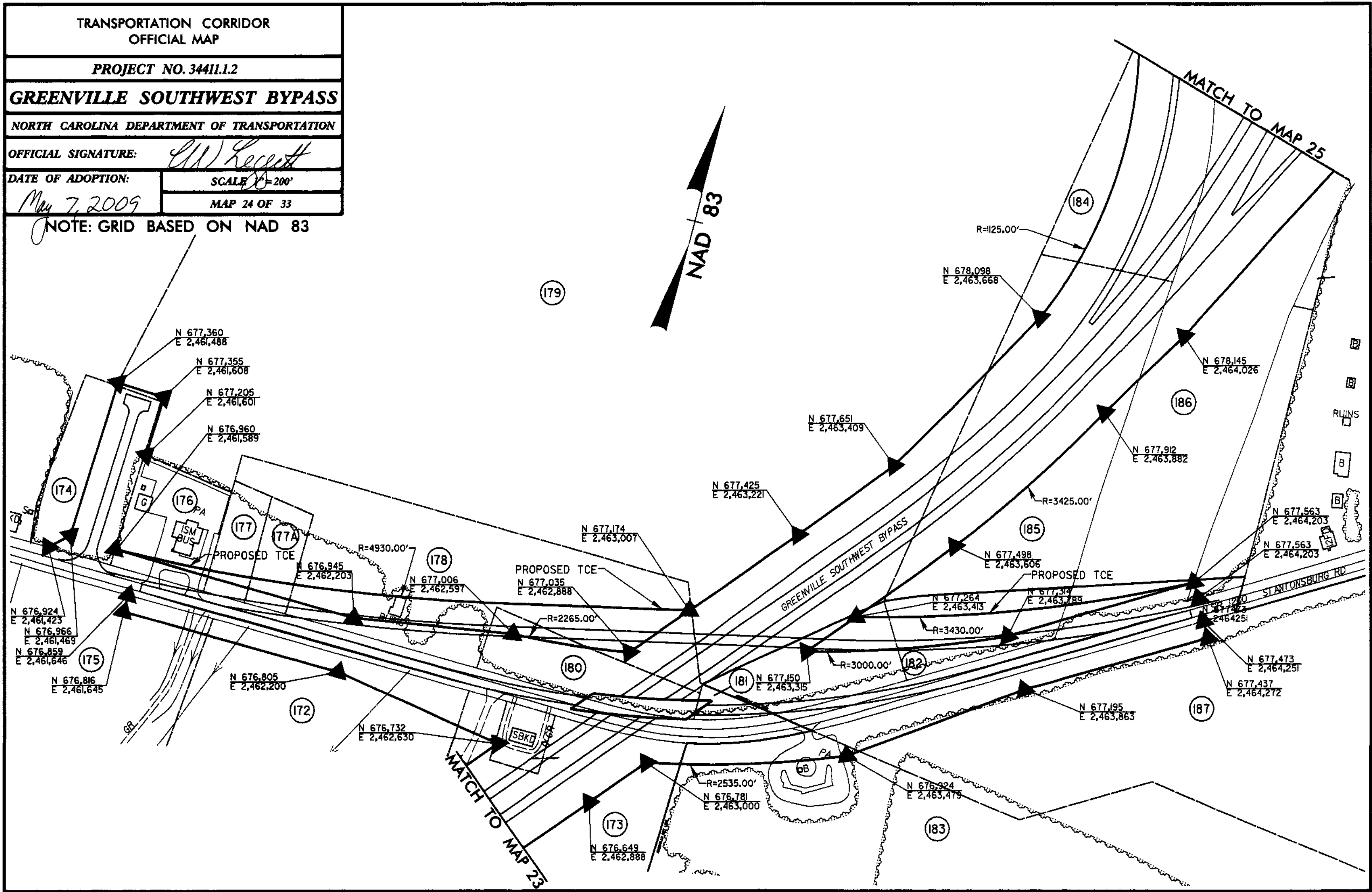


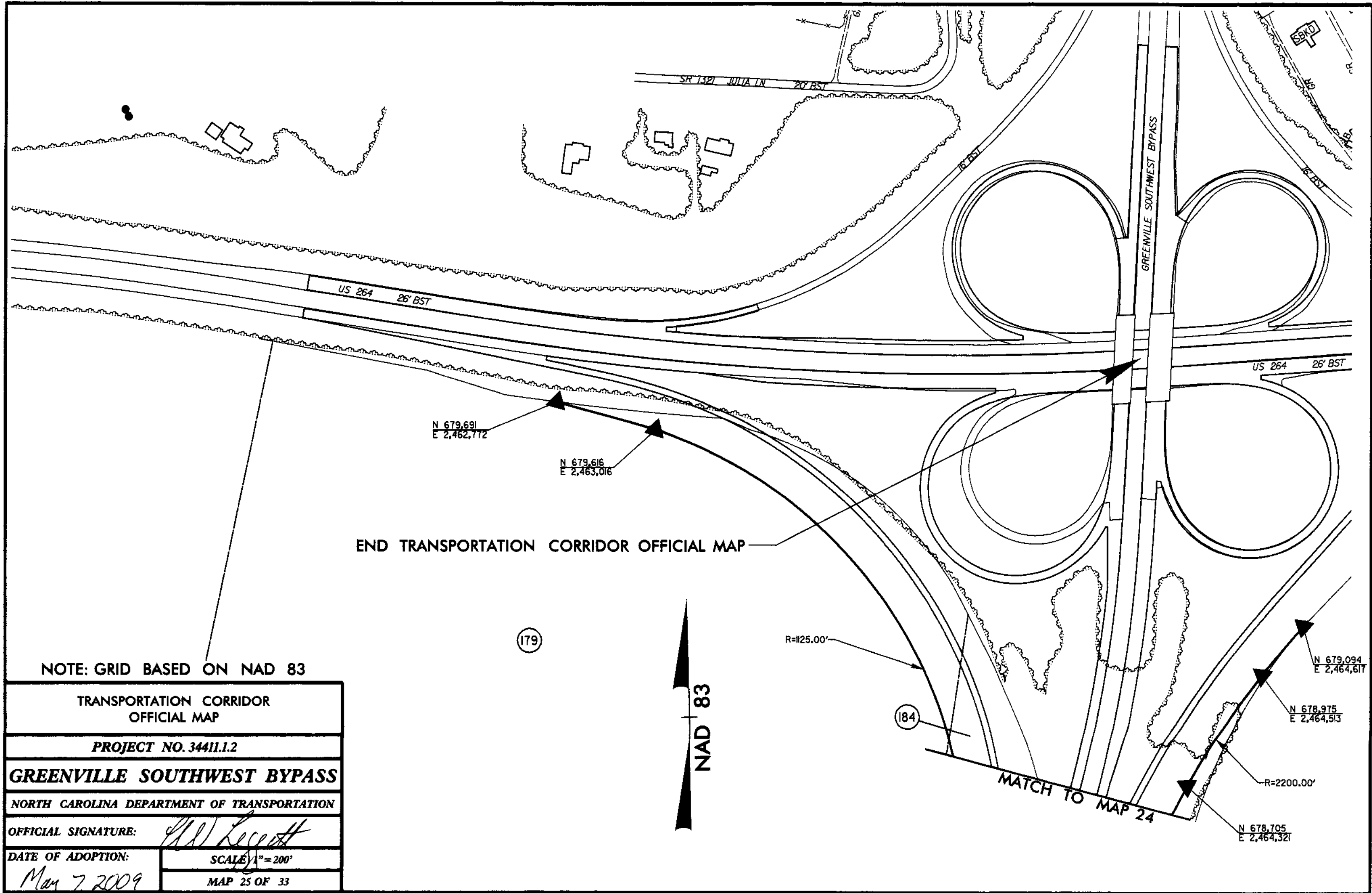
NOTE: GRID BASED ON NAD 83

TRANSPORTATION CORRIDOR OFFICIAL MAP	
PROJECT NO. 34411.1.2	
GREENVILLE SOUTHWEST BYPASS	
NORTH CAROLINA DEPARTMENT OF TRANSPORTATION	
OFFICIAL SIGNATURE:	<i>W Leggett</i>
DATE OF ADOPTION:	May 7, 2009
	SCALE 1" = 200'
	MAP 23 OF 33

TRANSPORTATION CORRIDOR OFFICIAL MAP	
PROJECT NO. 34411.1.2	
GREENVILLE SOUTHWEST BYPASS	
NORTH CAROLINA DEPARTMENT OF TRANSPORTATION	
OFFICIAL SIGNATURE:	<i>UW Keen</i>
DATE OF ADOPTION:	SCALE 1" = 200'
May 7, 2009	MAP 24 OF 33

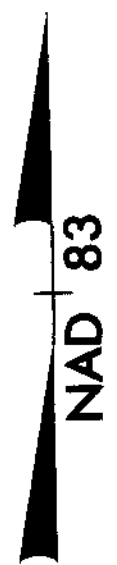
NOTE: GRID BASED ON NAD 83



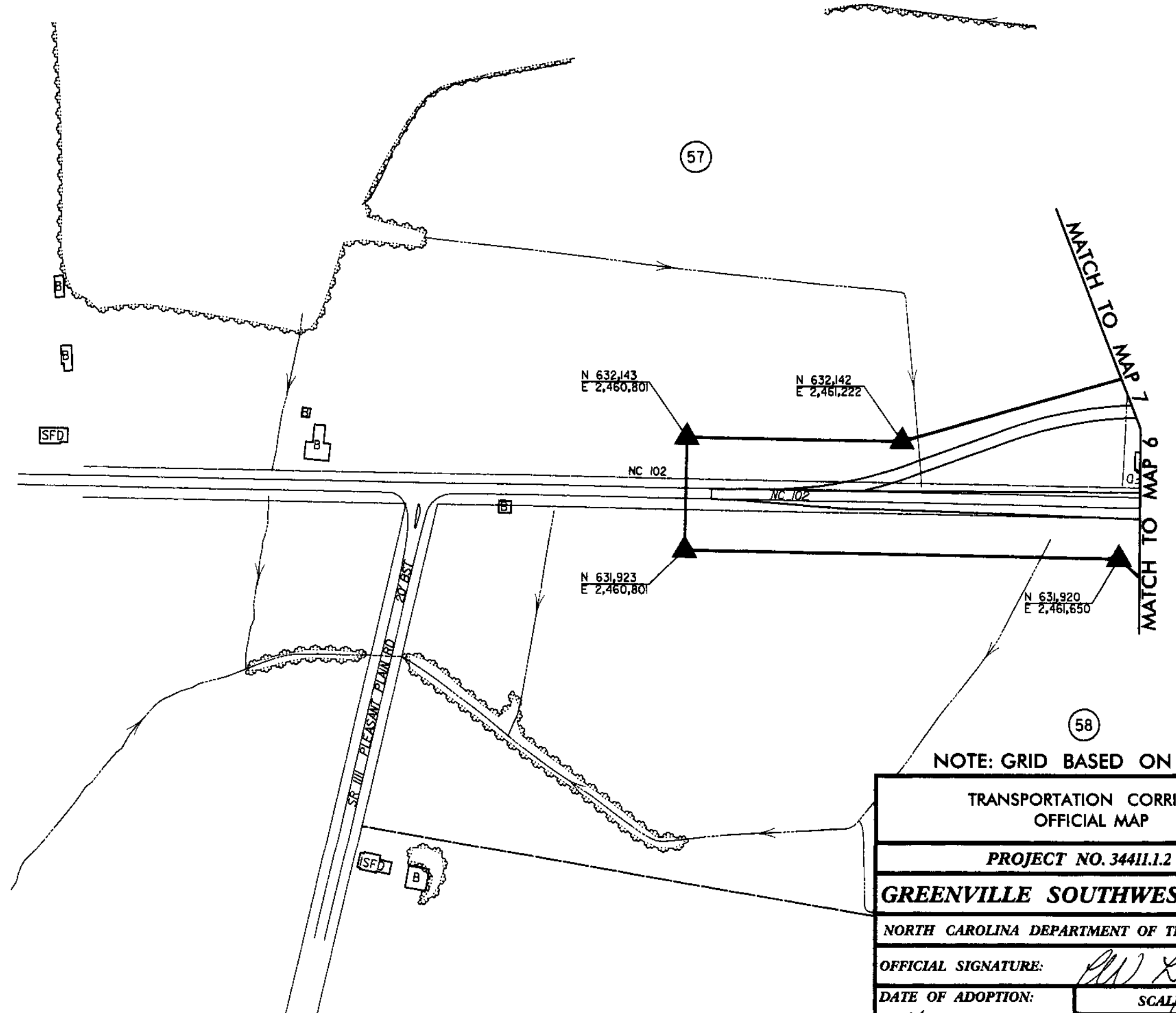


NOTE: GRID BASED ON NAD 83

TRANSPORTATION CORRIDOR OFFICIAL MAP	
PROJECT NO. 34411.1.2	
GREENVILLE SOUTHWEST BYPASS	
NORTH CAROLINA DEPARTMENT OF TRANSPORTATION	
OFFICIAL SIGNATURE:	<i>[Signature]</i>
DATE OF ADOPTION:	SCALE: 1" = 200'
<i>May 7, 2009</i>	MAP 25 OF 33



NAD 83



NOTE: GRID BASED ON NAD 83

TRANSPORTATION CORRIDOR OFFICIAL MAP	
PROJECT NO. 34411.1.2	
GREENVILLE SOUTHWEST BYPASS	
NORTH CAROLINA DEPARTMENT OF TRANSPORTATION	
OFFICIAL SIGNATURE:	<i>PLW Leggett</i>
DATE OF ADOPTION:	<i>May 7, 2009</i>
	SCALE 1" = 200'
	MAP 26 OF 33

TRANSPORTATION CORRIDOR
OFFICIAL MAP

PROJECT NO. 34411.1.2

GREENVILLE SOUTHWEST BYPASS

NORTH CAROLINA DEPARTMENT OF TRANSPORTATION

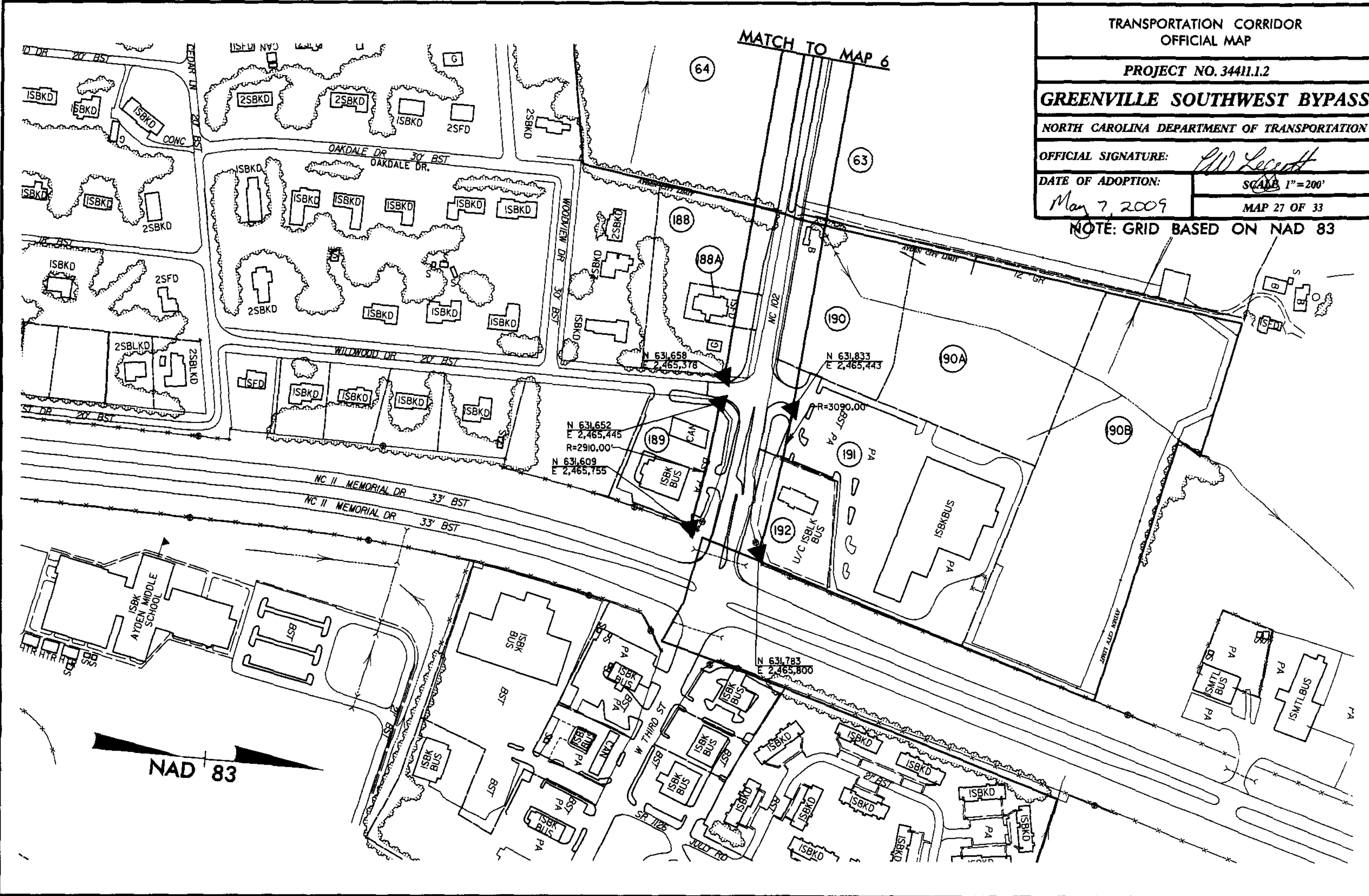
OFFICIAL SIGNATURE: *[Signature]*

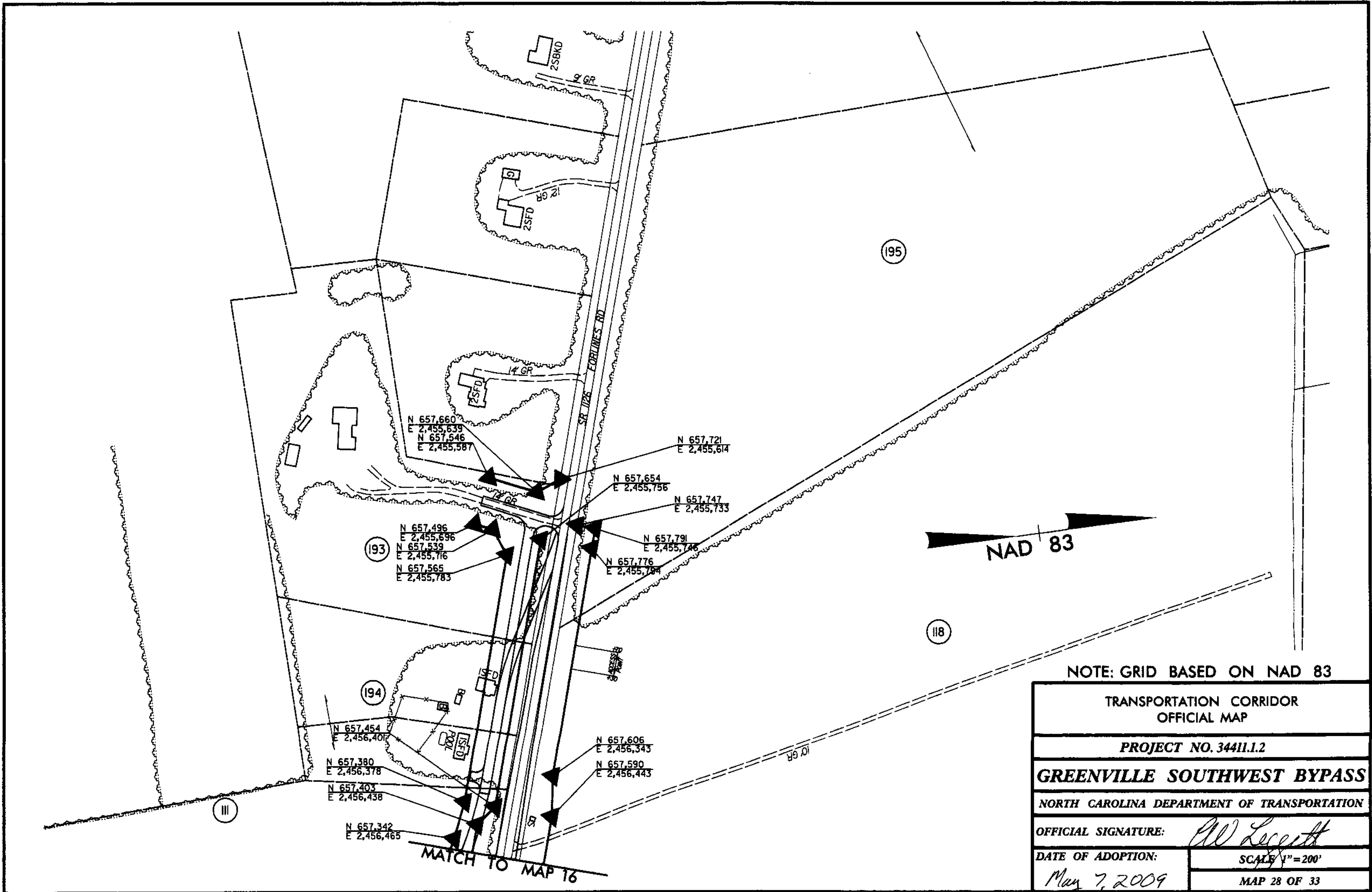
DATE OF ADOPTION: May 7, 2009

SCALE: 1"=200'

MAP 27 OF 33

NOTE: GRID BASED ON NAD 83

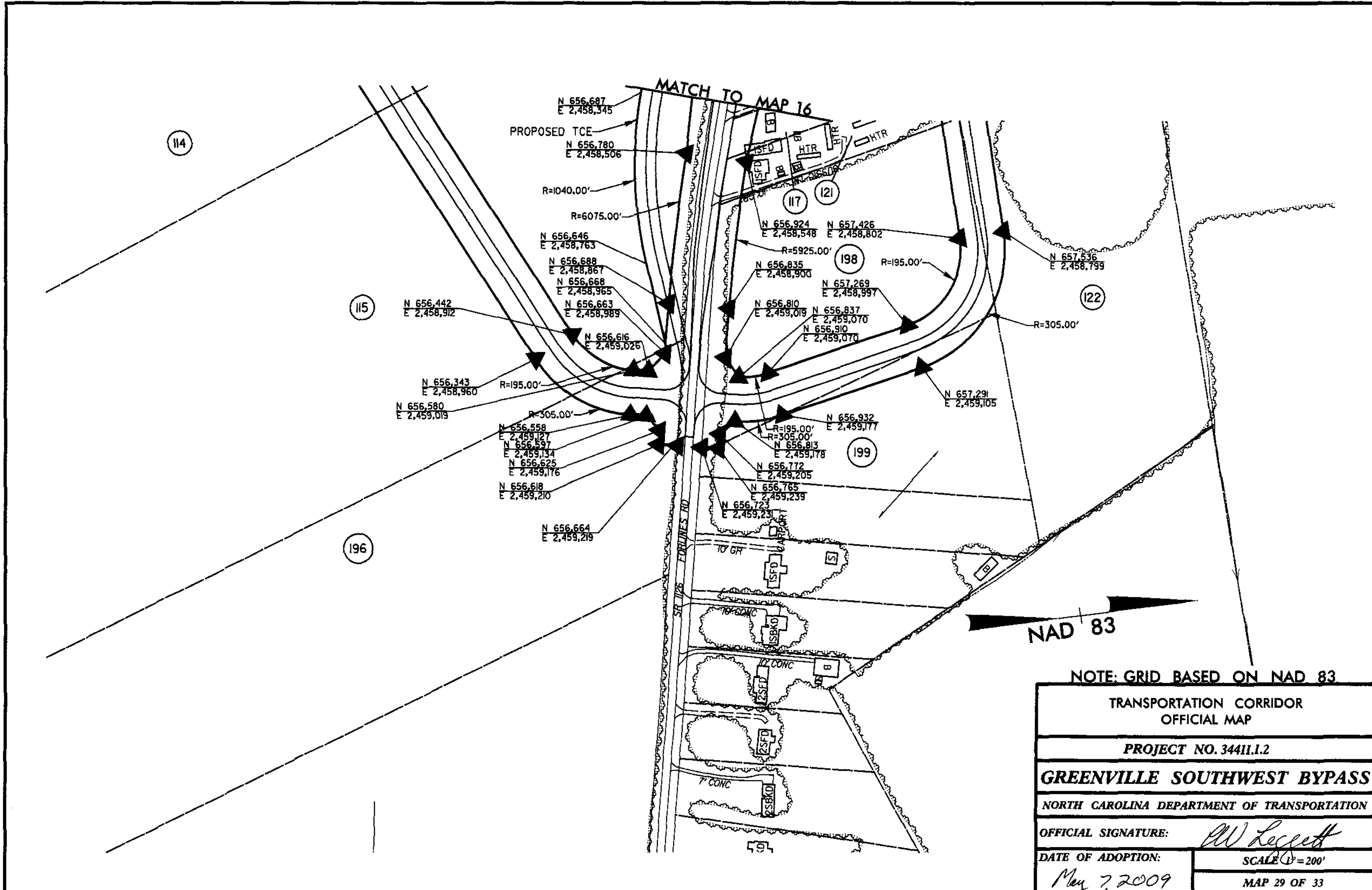




NOTE: GRID BASED ON NAD 83

TRANSPORTATION CORRIDOR OFFICIAL MAP	
PROJECT NO. 34411.1.2	
GREENVILLE SOUTHWEST BYPASS	
NORTH CAROLINA DEPARTMENT OF TRANSPORTATION	
OFFICIAL SIGNATURE:	<i>Blw Leggett</i>
DATE OF ADOPTION:	<i>May 7, 2009</i>
	SCALE 1" = 200'
	MAP 28 OF 33

MATCH TO MAP 16



NOTE: GRID BASED ON NAD 83

TRANSPORTATION CORRIDOR OFFICIAL MAP	
PROJECT NO. 34411.1.2	
GREENVILLE SOUTHWEST BYPASS	
NORTH CAROLINA DEPARTMENT OF TRANSPORTATION	
OFFICIAL SIGNATURE:	<i>PW Leggett</i>
DATE OF ADOPTION:	May 7, 2009
	SCALE 1" = 200'
	MAP 29 OF 33

TRANSPORTATION CORRIDOR
OFFICIAL MAP

PROJECT NO. 34411.1.2

GREENVILLE SOUTHWEST BYPASS

NORTH CAROLINA DEPARTMENT OF TRANSPORTATION

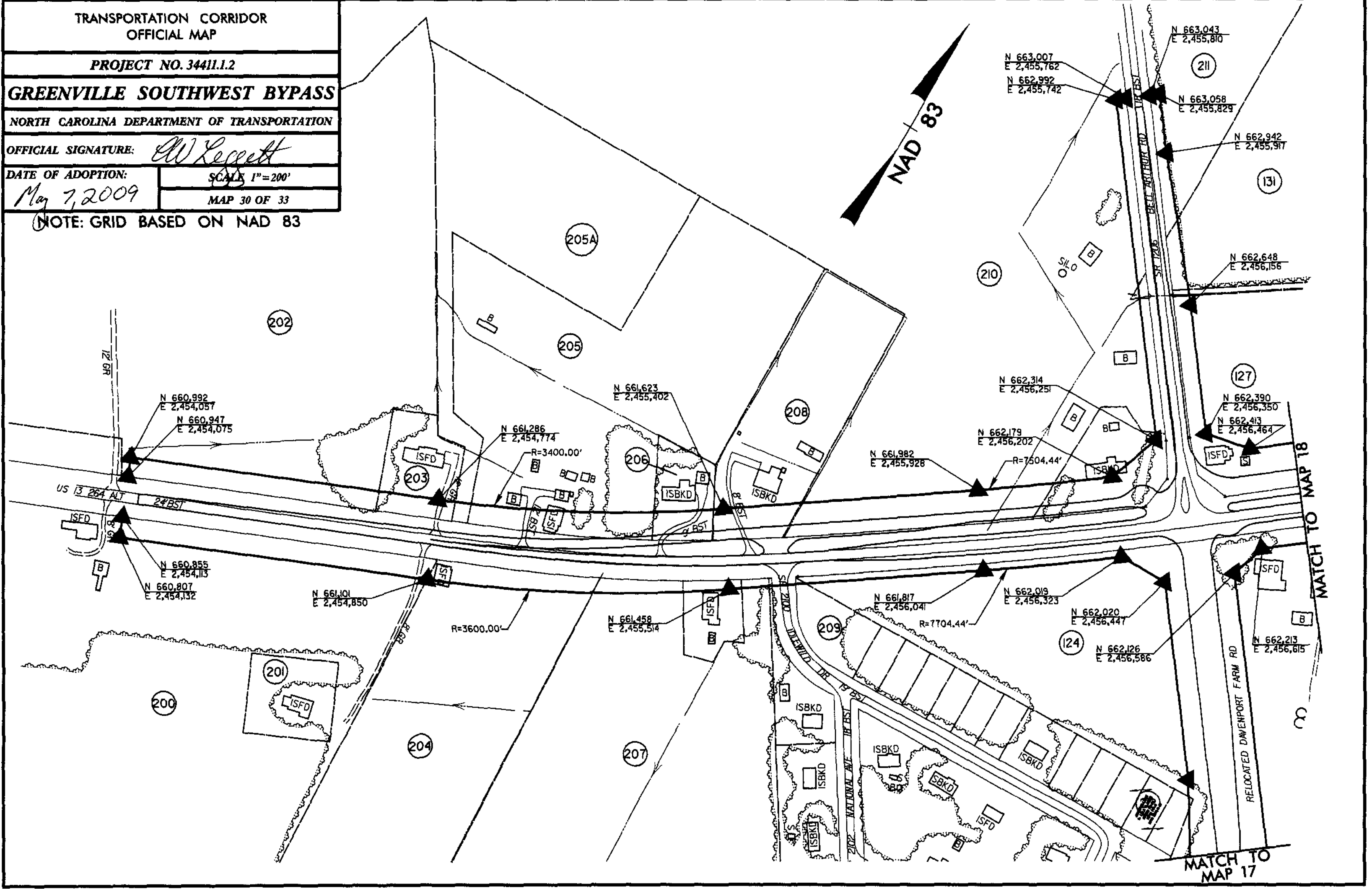
OFFICIAL SIGNATURE: *W Leggett*

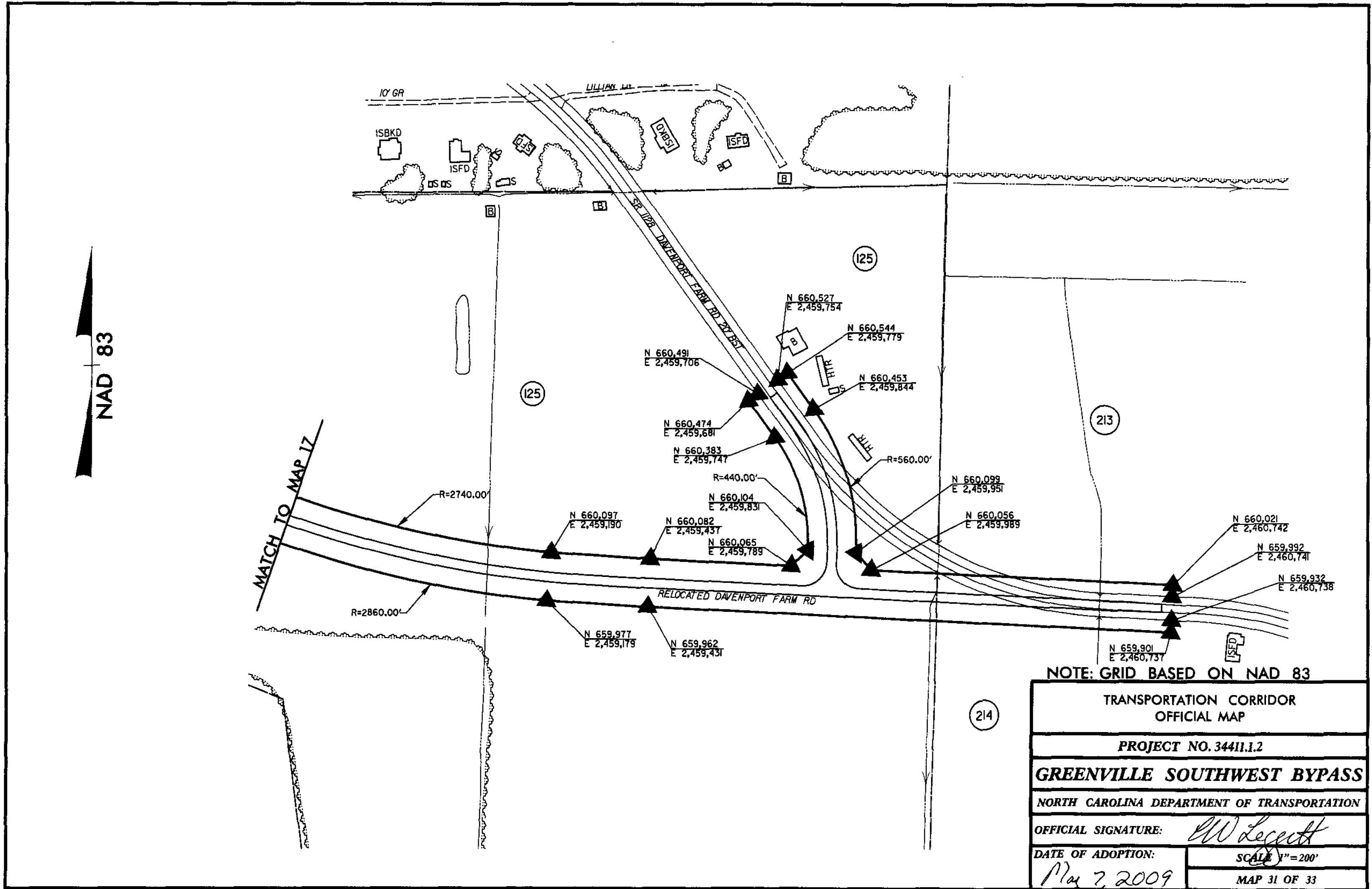
DATE OF ADOPTION: *May 7, 2009*

SCALE: 1" = 200'

MAP 30 OF 33

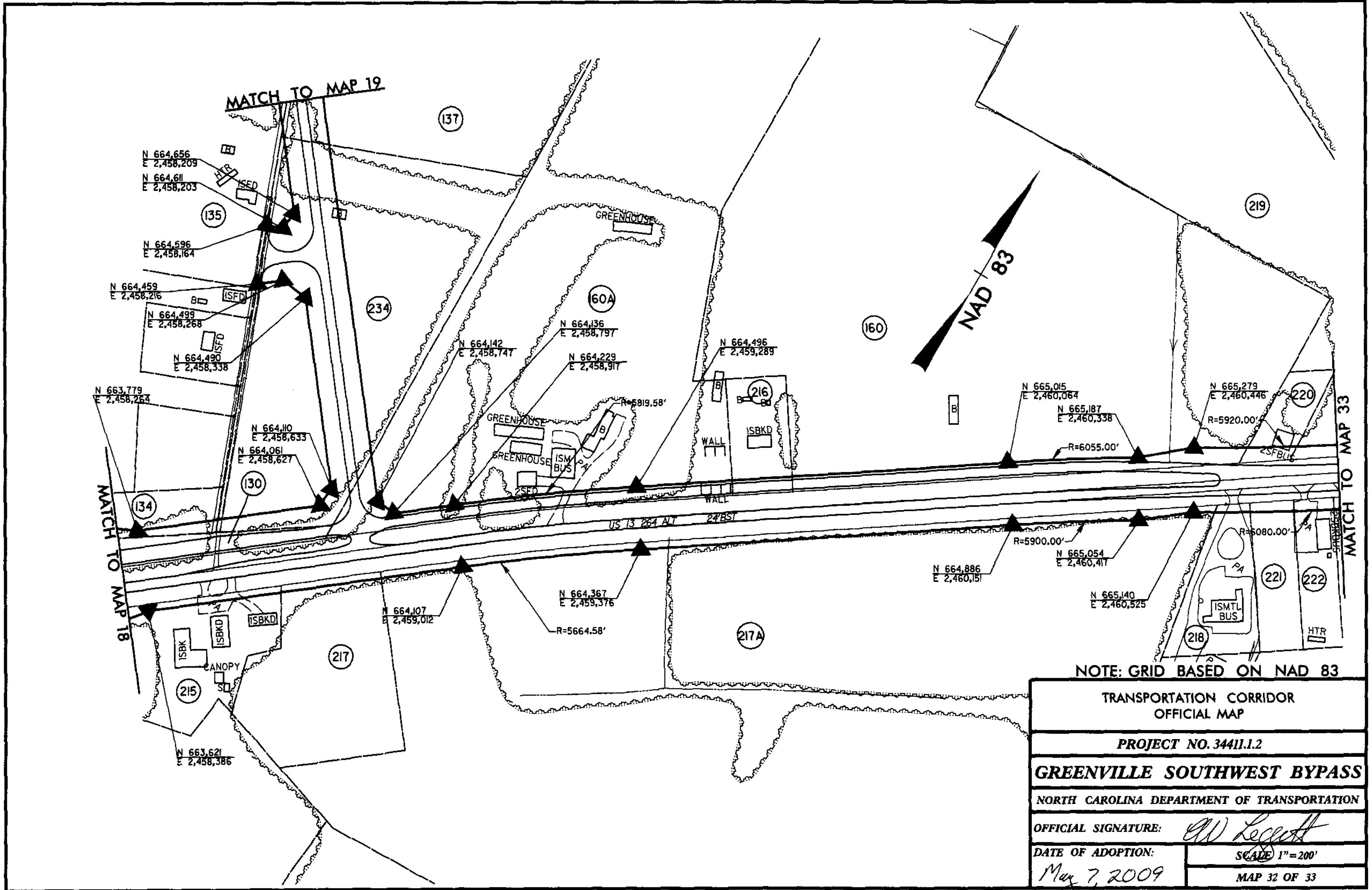
NOTE: GRID BASED ON NAD 83



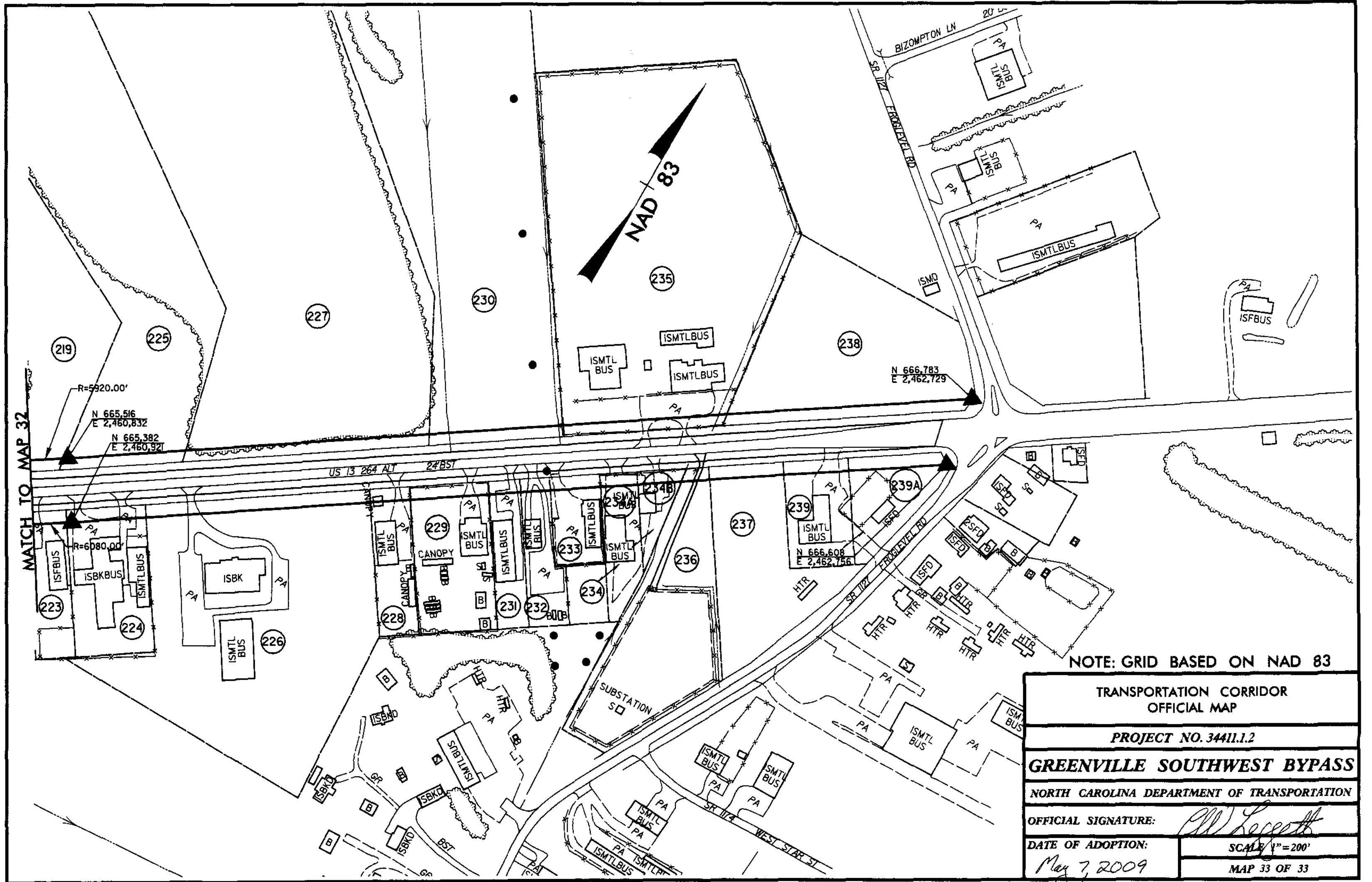


NOTE: GRID BASED ON NAD 83

TRANSPORTATION CORRIDOR OFFICIAL MAP	
PROJECT NO. 34411.1.2	
GREENVILLE SOUTHWEST BYPASS	
NORTH CAROLINA DEPARTMENT OF TRANSPORTATION	
OFFICIAL SIGNATURE:	<i>W Leggett</i>
DATE OF ADOPTION:	May 7, 2009
	SCALE 1" = 200'
	MAP 31 OF 33



TRANSPORTATION CORRIDOR OFFICIAL MAP	
PROJECT NO. 34411.1.2	
GREENVILLE SOUTHWEST BYPASS	
NORTH CAROLINA DEPARTMENT OF TRANSPORTATION	
OFFICIAL SIGNATURE:	<i>AW Leggett</i>
DATE OF ADOPTION:	May 7, 2009
	SCALE 1" = 200'
	MAP 32 OF 33



NOTE: GRID BASED ON NAD 83

TRANSPORTATION CORRIDOR OFFICIAL MAP	
PROJECT NO. 34411.1.2	
GREENVILLE SOUTHWEST BYPASS	
NORTH CAROLINA DEPARTMENT OF TRANSPORTATION	
OFFICIAL SIGNATURE:	<i>W. Leggett</i>
DATE OF ADOPTION: May 7, 2009	SCALE 1"=200' MAP 33 OF 33