

# 8 / 8AX - 8BX

## BAYSHORE & EXPRESS

**DIVISIONS: FLYNN/ ISLAIS CREEK**

**IN EFFECT: 04-13-19**

**REVISED: 02-28-20**

### LINE ROUTES

#### **8 - BAYSHORE**

#### **INBOUND FROM CITY COLLEGE TERMINAL (PHELAN LOOP) TO KEARNY & NORTH**

**POINT:** Via terminal loop, R-Phelan, L-Geneva, L-Santos, R-Sunnydale, L-Hahn, R-Visitacion, L-Bayshore, L-San Bruno, R-Alemany, L-101 Fwy on-ramp (North), exit 7<sup>th</sup> St off-ramp, L-Bryant, L-3<sup>rd</sup>, Kearny, L-Columbus, R-Powell, R-Bay, L-Kearny to terminal.

**ALTERNATE I/B ROUTE ON FREEWAY:** Via terminal loop, R-Phelan, L-Geneva, L-Santos, R-Sunnydale, L-Hahn, R-Visitacion, L-Bayshore, L-San Bruno, R-Alemany, L-101 Fwy on-ramp (North), exit 9<sup>th</sup> St off-ramp, R-Bryant, L-3<sup>rd</sup>, Kearny, L-Columbus, R-Powell, R-Bay, L-Kearny to terminal.

**ALTERNATE I/B ROUTE DUE TO FREEWAY TRAFFIC CONGESTION:** Via regular route to San Bruno & Alemany then via Alemany, L-Bayshore to Potrero, R-Brannan, L-7<sup>th</sup> St, R-Bryant to regular route.

**EXPRESS AREA:** From San Bruno & Silver to Bryant & 6<sup>th</sup>.

**LOCAL STOPS:** Phelan Loop to San Bruno & Silver, and Bryant & 6<sup>th</sup> to Kearny & North Point.

#### **OUTBOUND FROM KEARNY & NORTH POINT TO CITY COLLEGE TERMINAL (PHELAN**

**LOOP):** Via Kearny, L-North Point, L-Powell, R-Filbert, L-Columbus, R-Stockton, 4<sup>th</sup> St, R-Harrison, L-101 Fwy on-ramp (South) at 7<sup>th</sup> St, exit Silver Avenue off-ramp, L-San Bruno, Bayshore, R-Visitacion, L-Hahn, R-Sunnydale, L-Santos, R-Geneva, L-Ocean, R-terminal loop.

**ALTERNATE O/B ROUTE DUE TO FREEWAY TRAFFIC CONGESTION:** Via regular route to Harrison and 6<sup>th</sup> then via Harrison, L-10<sup>th</sup> St., R-Potrero, L-Bayshore, R-Silver, L-San Bruno to regular route.

**EXPRESS AREA:** From Harrison & 6<sup>th</sup> to San Bruno & Felton.

**LOCAL STOPS:** Kearny & North Point to Harrison & 6<sup>th</sup>; San Bruno & Felton to Phelan Loop.

**RELIEF POINTS:** INBOUND - Bryant & 6<sup>th</sup> / OUTBOUND - Harrison & 6<sup>th</sup>

**RESTROOM LOCATIONS AND HOURS:**

City College	SFMTA Permanent Structure	Daily	24 hours
Kearny/N Point Pump Station	SFMTA Permanent Structure	Daily	24 hours

**8BX - BAYSHORE "B" EXPRESS**

**INBOUND FROM CITY COLLEGE TERMINAL (PHELAN LOOP) TO KEARNY & NORTH**

**POINT:** Via terminal loop, R-Phelan, L-Geneva, L-Santos, R-Sunnydale, L-Hahn, R-Visitacion, L-Bayshore, L-101 Fwy on-ramp (North), R-280 Fwy(North), exit 6<sup>th</sup> St off-ramp, 6<sup>th</sup>, R-Bryant, L-3<sup>rd</sup>, Kearny, L-Columbus, R-Powell, R-Bay, L-Kearny to terminal.

**ALTERNATE I/B ROUTE DUE TO FREEWAY TRAFFIC CONGESTION:** Via regular route to Bayshore & 3<sup>rd</sup> St. then via Bayshore, Potrero, R-Brannan, L-7<sup>th</sup> St, R-Bryant to regular route.

**EXPRESS AREA:** From Bayshore & Blanken to Bryant & 6<sup>th</sup>.

**LOCAL STOPS:** Phelan Loop to Bayshore & Blanken, and Bryant & 6<sup>th</sup> to Kearny & North Point.

**OUTBOUND FROM KEARNY & NORTH POINT TO CITY COLLEGE TERMINAL (PHELAN**

**LOOP):** Via Kearny, L-North Point, L-Powell, R-Filbert, L-Columbus, R-Stockton, 4<sup>th</sup> St, R-Harrison, L-101 Fwy on-ramp (South) at 7<sup>th</sup> St, exit Cow Palace/Third St off-ramp, Bayshore, R-Visitacion, L-Hahn, R-Sunnydale, L-Santos, R-Geneva, L-Ocean, R- terminal loop.

**ALTERNATE O/B ROUTE DUE TO FREEWAY TRAFFIC CONGESTION:** Via regular route to Harrison and 6<sup>th</sup> then continue via Harrison, L-10<sup>th</sup> St., R-Potrero, L-Bayshore to regular route.

**EXPRESS AREA:** From Harrison & 6<sup>th</sup> to Bayshore & Arleta.

**LOCAL STOPS:** Kearny & North Point to Harrison & 6<sup>th</sup> and Bayshore & Arleta to Phelan Loop.

**RESTROOM LOCATIONS AND HOURS:**

City College	SFMTA Permanent Structure	Daily	24 hours
Kearny/N Point Pump Station	SFMTA Permanent Structure	Daily	24 hours

**8AX - BAYSHORE "A" EXPRESS**

**INBOUND FROM GENEVA & SCHWERIN TO KEARNY & PACIFIC:** Via Geneva, L-Bayshore, L-San Bruno, R-Aleman, L-101 Fwy on-ramp (North), exit 7<sup>th</sup> St off-ramp, L-Bryant, L-3<sup>rd</sup>, Kearny to terminal far side Pacific.

**ALTERNATE I/B ROUTE DUE TO FREEWAY TRAFFIC CONGESTION:** Via regular route to San Bruno & Aleman then via Aleman, L-Bayshore, Potrero, R-Brannan, L-7<sup>th</sup> St, R-Bryant to regular route.

**EXPRESS AREA:** From San Bruno & Silver to Bryant & 6<sup>th</sup>.

**LOCAL STOPS:** Geneva & Schwerin to San Bruno & Silver and Bryant & 6<sup>th</sup> to Kearny & Pacific.

**OUTBOUND FROM KEARNY & PACIFIC TO GENEVA & SCHWERIN:** Via Kearny, L-Broadway, L-Stockton, 4<sup>th</sup> St, R-Harrison, L-101 Fwy on-ramp (South) at 7<sup>th</sup> St, exit Silver Avenue off-ramp, L-San Bruno, Bayshore, R-MacDonald, L-Schwerin, L-Geneva to terminal.

**ALTERNATE O/B ROUTE DUE TO FREEWAY TRAFFIC CONGESTION:** Via regular route to Harrison and 6<sup>th</sup> then via Harrison, L-10<sup>th</sup> St., R-Potrero, L-Bayshore, R-Silver, L-San Bruno to regular route.

**EXPRESS AREA:** From Harrison & 6<sup>th</sup> to San Bruno & Felton and Bayshore & Arleta to Geneva & Schwerin.

**LOCAL STOPS:** Kearny & Pacific to Harrison & 6<sup>th</sup>, and San Bruno & Felton to Bayshore & Arleta.

**RESTROOM LOCATIONS AND HOURS:**

Sun Valley Dairy	License	Daily	9AM-12AM
2901 Geneva Ave. at Polynesian Island Luau	License	Tue-Sun	9AM-6PM
210 Columbus Ave. at Brioche Bakery & Café	License	Daily	7AM-8PM

**SIGNS**

**NO. ROUTE & DESTINATION**

**OB- LOCAL**

800	8	ARLETA AV
802	8	CITY COLLEGE
804	8	HARRISON & 6 <sup>TH</sup>

**IB- LOCAL**

801	8	BLANKEN
803	8	FISHERMAN'S WHARF

**OB-EXPRESS**

820	8AX	GENEVA & SCHWERIN
842	8BX	CITY COLLEGE

**IB-EXPRESS**

821	8AX	PACIFIC & KEARNY
843	8BX	FISHERMAN'S WHARF

**FLYNN PULL-OUT & PULL-IN ROUTES**

**PULL-OUT TO KEARNY & NORTH POINT:** Via garage, L-Harrison, L-11<sup>th</sup>, R-Folsom, L-Embarcadero, L-Bay, R-Kearny to terminal.

**PULL-OUT TO CITY COLLEGE TERMINAL (PHELAN LOOP):** Via garage, L-Harrison, R-10<sup>th</sup>, R-101 Fwy on-ramp (South), R-280 Fwy (South), exit Geneva off-ramp, R-Ocean, R-terminal loop.

**PULL-IN FROM KEARNY & NORTH POINT:** Via Kearny, R-North Point, R-Embarcadero, R-Harrison to garage. (4.1)

**PULL-IN FROM CITY COLLEGE TERMINAL (PHELAN LOOP):** Via terminal loop, L-Ocean, L-280 Fwy on-ramp (North), L-101 Fwy (North), exit Civic Center/9<sup>th</sup> St off-ramp, L-9<sup>th</sup>, L-Harrison to garage.

## **ISLAIS CREEK PULL-OUT & PULL-IN ROUTES**

**PULL-OUT TO CITY COLLEGE TERMINAL (8/8BX) (PHELAN LOOP):** Via garage L-Indiana, L-Cesar Chavez, L-Pennsylvania, L-on-ramp 280 FWY (South), exit Geneva off-ramp, R-Ocean, R-terminal loop.

**PULL-OUT TO KEARNY & NORTH POINT (8/8BX):** Via garage, L-Indiana, L- 280 Fwy, (North), exit King St off-ramp, King, Embarcadero L-Bay, R-Kearny to terminal.

**PULL-OUT TO KEARNY & NORTH POINT (8/8BX)(ALT):** Via garage, R-Cesar Chavez, L-3<sup>rd</sup>, R-King, L-Embarcadero, L-Bay- R-Bay, R-Kearny to terminal.

**PULL-OUT TO KEARNY & NORTH POINT (8/8BX) ALTERNATE ROUTE CHASE CENTER EVENT:** Via garage, L-Indiana, L-Cesar Chavez, R-Pennsylvania, L-18<sup>th</sup> St, R-Mississippi, L-7<sup>th</sup> St, R-Bryant or R-Folsom, L-Embarcadero, L-Bay- R-Bay, R-Kearny to terminal.

**PULL-OUT TO GENEVA & SCHWERIN (8AX):** Via garage, L-Indiana, L-Cesar Chavez, R-Pennsylvania, L-on-ramp 280 FWY (South), L-merge 101 FWY (South), exit Cow Palace/Third St off-ramp, Bayshore Blvd South, R-MacDonald, L-Schwerin, L-Geneva to terminal.

**PULL-OUT TO KEARNY & PACIFIC (8AX):** Via garage, L-Indiana, L-280 Fwy, (North), exit King St off-ramp, King, Embarcadero L-Washington, R-Kearny to terminal.

**PULL-OUT TO KEARNY & PACIFIC (8AX) (ALT):** Via garage, L-Indiana, R-Cesar Chavez, L-3<sup>rd</sup>, Kearny to terminal.

**PULL-OUT TO KEARNY & PACIFIC (8AX): ALTERNATE ROUTE CHASE CENTER EVENT:** Via garage, L-Indiana, L-Cesar Chavez, R-Pennsylvania, L-18<sup>th</sup> St, R-Mississippi, L-7<sup>th</sup> St, R-Bryant or R-Folsom, L-3<sup>rd</sup>, Kearny to terminal.

**PULL-OUT TO CAYUGA & ONONDAGA (BALBOA H.S.):** Via garage, L-Indiana, L-Cesar Chavez, R- Pennsylvania, R-on-ramp 280 FWY (South), exit Geneva off-ramp, L-Geneva, L-San Jose, R-Ocean, R-Onondaga, R-Cayuga to far side stop., then continue via inbound route to Bayshore and Blanken, and then deadhead to Kearny & Pacific (see DH route)

**PULL-OUT TO OCEAN & APTOS (APTOS M.S.):** Via garage, L-Indiana, L-Cesar Chavez, R- Pennsylvania, R-on-ramp 280 FWY (South), exit San Jose/Mission off-ramp, R-Sagamore, R-Brotherhood, R-Junipero Serra, R-Ocean to near side curb stop at Aptos. Then via Ocean, R-San Jose, R-Geneva, L-Ocean, R-Terminal Loop.

**PULL-OUT TO POWELL & FRANCISCO (FRANCISCO M.S.):** Via garage, L- Indiana, L- 280 Fwy, (North), exit King St off-ramp, King, Embarcadero, L-Bay, L-Powell to nearside stop at Francisco.

**PULL-OUT TO POWELL & FRANCISCO (FRANCISCO M.S.) (ALT):** Via garage, R-Cesar Chavez, L-3<sup>rd</sup>, Kearny, L-Columbus, R-Jones, R-Bay, R-Powell to nearside stop at Francisco, then continue via outbound route to Harrison & 6<sup>th</sup>, and then DH via Harrison, R-7<sup>th</sup>, R-Folsom, L-3<sup>rd</sup>, Kearny to terminal.

## **ISLAIS CREEK PULL-OUT & PULL-IN ROUTES (CONT)**

**PULL-IN FROM CITY COLLEGE TERMINAL (8/8BX):** Via terminal loop, L-Ocean, L-280 Fwy on-ramp (North), exit Cesar Chavez St, R-Cesar Chavez St, R-Indiana to garage.

**PULL-IN FROM KEARNY & NORTH POINT(8/8BX):** *Do not use on Gamedays:* Via Kearny, R-North Point/Embarcadero, King, straight onto 280 Fwy, (South), exit 25<sup>th</sup>/Cesar Chavez exit, slight left at off-ramp to Pennsylvania, L-Cesar Chavez, R-Indiana to garage.

**PULL-IN FROM KEARNY & NORTH POINT(8/8BX) (ALT 1):** Via Kearny, R-North Point/Embarcadero, R-Harrison, L-101 Fwy on-ramp (South) at 4<sup>th</sup> St/Harrison, exit Cesar Chavez off-ramp, Cesar Chavez (East), R-Indiana to garage.

**PULL-IN FROM KEARNY & NORTH POINT(8/8BX) (ALT 2):** Via Kearny, R-North Point/Embarcadero, R-Harrison, L-6<sup>th</sup>, 6<sup>th</sup> St on-ramp 280 Fwy, (South), exit 25<sup>th</sup>/Cesar Chavez exit, slight left at off-ramp to Pennsylvania, L-Cesar Chavez, R-Indiana to garage.

**PULL-IN FROM GENEVA & SCHWERIN (8AX):** Via Geneva, L-Bayshore, L-101 Fwy on-ramp (North), R-280 Fwy (North), exit Cesar Chavez St, R-Cesar Chavez St, R-Indiana to garage.

**PULL-IN FROM KEARNY & PACIFIC (8AX):** *Do not use on Gamedays:* Via Kearny, R-Broadway, R-Embarcadero, King, R-on-ramp 280 Fwy, (South), exit 25<sup>th</sup>/Cesar Chavez exit, slight left at off-ramp to Pennsylvania, L-Cesar Chavez, R-Indiana to garage.

**PULL-IN FROM KEARNY & PACIFIC (8AX) (ALT 1):** Via Kearny, L-Broadway, L-Stockton, 4<sup>th</sup> St, R-101 Fwy on-ramp (South) at 4<sup>th</sup> St/Harrison, exit Cesar Chavez off-ramp, Cesar Chavez (East), R-Indiana to garage.

**PULL-IN FROM KEARNY & PACIFIC (8AX) (ALT 2):** Via Kearny, L-Broadway, L-Stockton, 4<sup>th</sup> St, R-Harrison, L-6<sup>th</sup>, 6<sup>th</sup> St on-ramp 280 Fwy, (South), exit 25<sup>th</sup>/Cesar Chavez exit, slight left at off-ramp to Pennsylvania, L-Cesar Chavez, R-Indiana to garage.

## **DEADHEAD ROUTES**

**FROM KEARNY & PACIFIC TO GENEVA & SCHWERIN:** Via Kearny, R-Broadway, R-Embarcadero, R-Harrison, L-101 Fwy (South), exit Cow Palace/Third St off-ramp, Bayshore, R-MacDonald, L-Schwerin, L-Geneva to terminal.

**FROM KEARNY & PACIFIC TO GENEVA & SCHWERIN (ALT):** Via Kearny, L-Broadway, L-Stockton, 4<sup>th</sup> St, R-101 Fwy on-ramp (South) at 4<sup>th</sup> St/Harrison, exit Cow Palace/Third St off-ramp, Bayshore, R-MacDonald, L-Schwerin, L-Geneva to terminal.

**FROM GENEVA & SCHWERIN TO KEARNY & PACIFIC:** Via Geneva, L-Bayshore, L-101 Fwy on-ramp (North), R-280 Fwy, (North), exit King St off-ramp, King, Embarcadero, L-Washington, R-Kearny to terminal.

## **DEADHEAD ROUTES (CONT:)**

**FROM GENEVA & SCHWERIN TO KEARNY & PACIFIC (ALTERNATE DUE TO FREEWAY TRAFFIC CONGESTION OR CHASE CENTER EVENT):** Via Geneva, L-Bayshore, L-101 Fwy on-ramp (North), exit Alemany/Bayshore, R-Alemany, L-Bayshore, L-Potrero Access Rd, Potrero, R-Brannan, L-9<sup>th</sup>, R-Folsom or R-Bryant, L-3<sup>rd</sup>, Kearny to terminal.

**FROM BAYSHORE & BLANKEN TO KEARNY & PACIFIC:** Via Bayshore, L-101 Fwy on-ramp (North), R-280 Fwy, (North), exit King St off-ramp, King, L-3<sup>rd</sup>, Kearny to terminal.

**FROM BAYSHORE & BLANKEN TO KEARNY & PACIFIC (ALTERNATE DUE TO FREEWAY TRAFFIC CONGESTION OR CHASE CENTER EVENT):** Via Bayshore, L-101 Fwy on-ramp (North), exit Alemany/Bayshore, R-Alemany,, L-Bayshore, L-Potrero Access Rd, Potrero, R-Brannan, L-9<sup>th</sup>, R-Folsom or R-Bryant, L-3<sup>rd</sup>, Kearny to terminal.

**FROM HARRISON & 6<sup>TH</sup> TO KEARNY & PACIFIC (8AX):** Via Harrison, R-7<sup>th</sup>, R-Folsom, L-3<sup>rd</sup>, Kearny to terminal.

### **BULLETIN #94-018 – “OPERATORS SHALL ANNOUNCE ALL MAJOR STOPS, TRANSFER POINTS, & REQUESTED STOPS AT ALL TIMES.”**

#### **TRANSFER POINTS**

##### **INBOUND:**

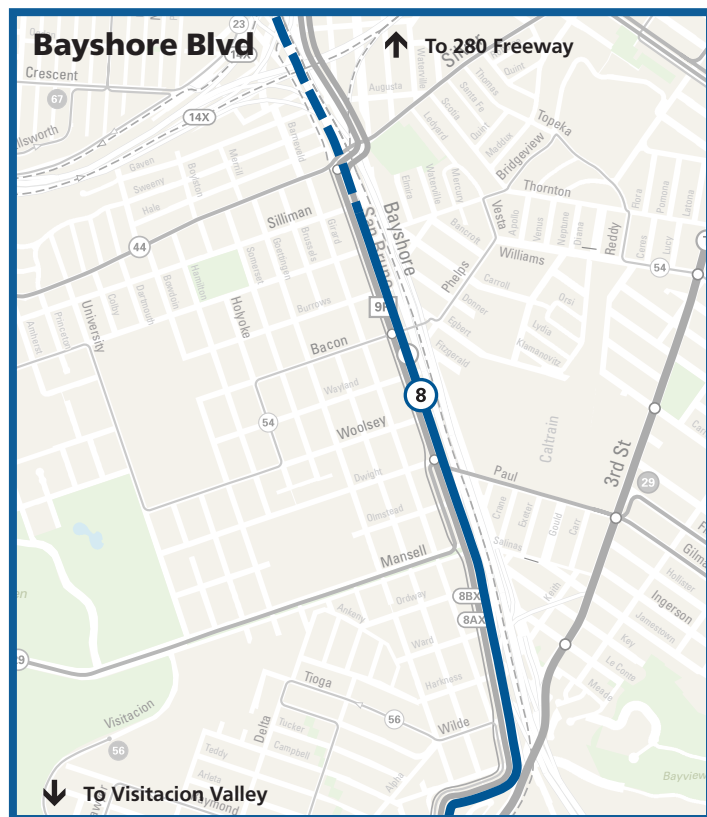
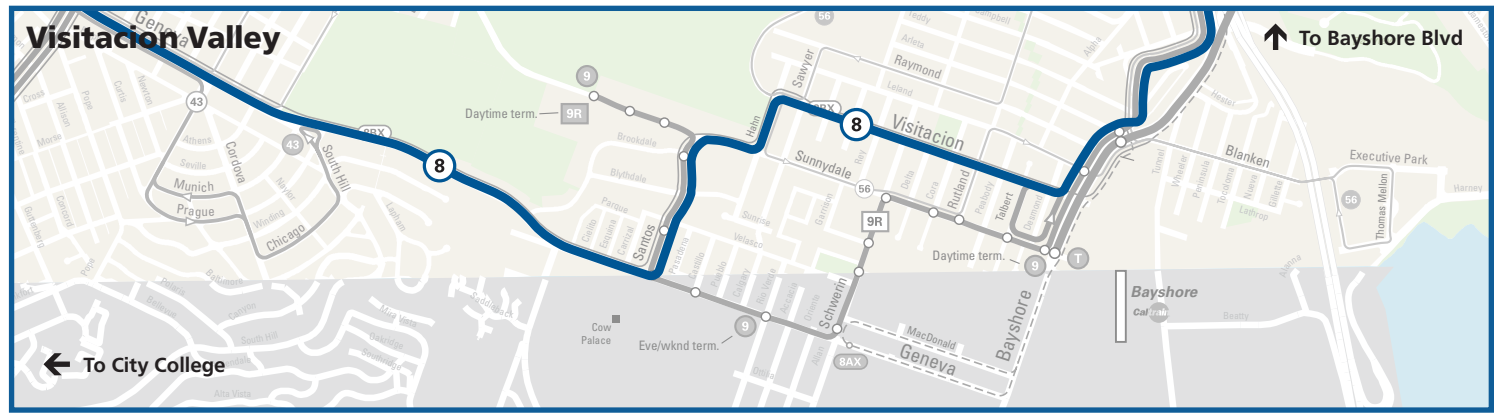
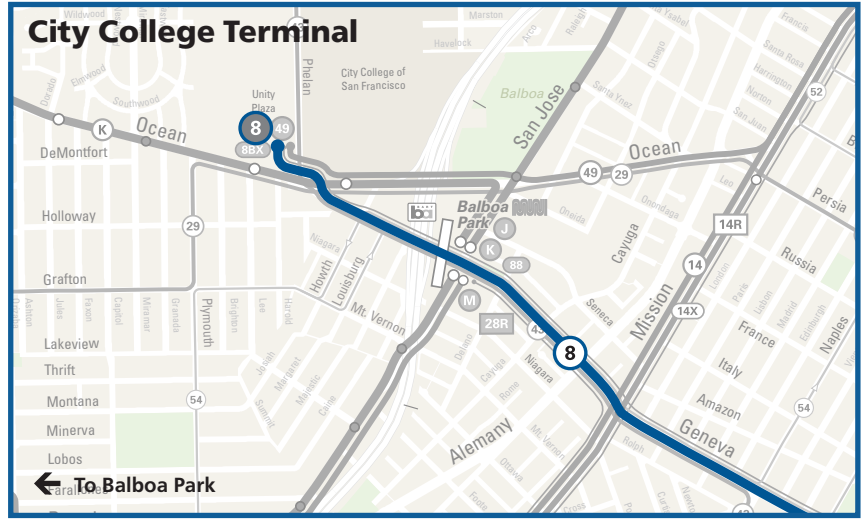
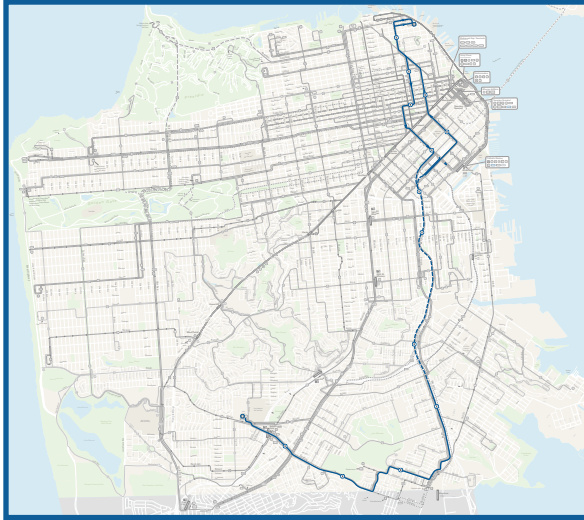
GENEVA/SAN JOSE: 28R,43,54,88,J,K,M  
GENEVA/MISSION: 14,14R,14X,43,54  
GENEVA/NAPLES: 43,54  
SANTOS/GENEVA: 9, 9R  
VISITACION/RUTLAND: 56  
SAN BRUNO/ARLETA: 9,9R,56,T  
SAN BRUNO/MANSELL: 29  
BACON/SAN BRUNO: 9,9R,54  
BAYSHORE/SILVER: 44  
BRYANT/6<sup>TH</sup>: 27,47  
3<sup>RD</sup>/PERRY: 30,45  
3<sup>RD</sup>/FOLSOM: 12,47  
3<sup>RD</sup>/MISSION: 14,14R,14X  
KEARNY/GEARY: 5,5R,6,7,9,9R, 21,31,  
38,38R, F,J,K,L,M,N,T  
KEARNY/SUTTER: 2,3,76x  
KEARNY/CALIFORNIA: 61  
KEARNY/CLAY: 1  
COLUMBUS/PACIFIC/KEARNY: 10,12,41  
COLUMBUS/BROADWAY: 10,12  
COLUMBUS/UNION: 30,39,41,45  
KEARNY/NORTH POINT: E, F

##### **OUTBOUND:**

POWELL/NORTH POINT: 39,47  
COLUMBUS/UNION: 30,39,41,45  
STOCKTON/PACIFIC: 8AX,10,12,30,45  
STOCKTON/SACRAMENTO: 1  
STOCKTON/SUTTER: 2,3,76X  
STOCKTON/GEARY: 38,38R  
4<sup>TH</sup>/MARKET: 5,5R,6,7,7X 9, 9R,21, 31,F,J,K,L,M,N,T  
4<sup>TH</sup>/MISSION: 14,14R,14X  
4<sup>TH</sup>/FOLSOM: 12,30,45  
HARRISON/5<sup>TH</sup>: 12,27,47  
SAN BRUNO/FELTON: 9, 9R  
SAN BRUNO/BACON: 9,9R, 54  
SAN BRUNO/MANSELL: 29  
SAN BRUNO/WILDE: 56 (At Girard)  
SAN BRUNO/ARLETA: 9,9R,56,T  
VISITACION/RUTLAND: 56  
GENEVA/SANTOS: 9,9R  
GENEVA/PRAGUE: 43  
GENEVA/NAPLES: 43,54  
GENEVA/MISSION: 14,14R,14X, 43,54,88  
GENEVA/SAN JOSE: 43,54,28R,J,K,M  
CITY COLLEGE TERMINAL: 29,43,49,K

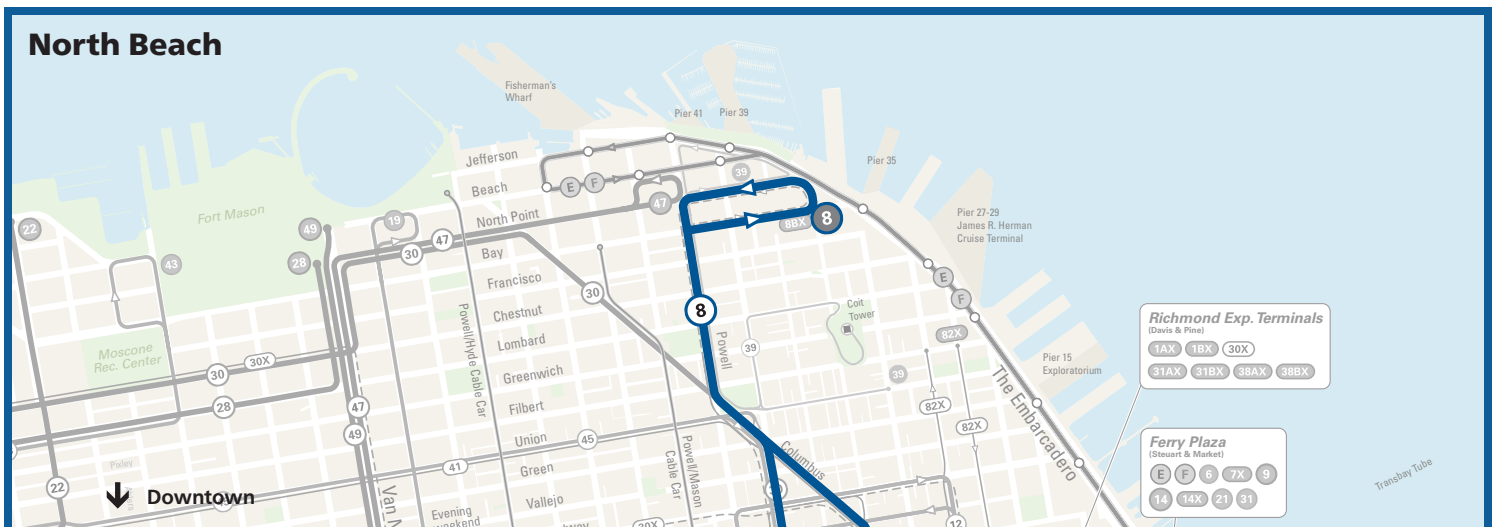
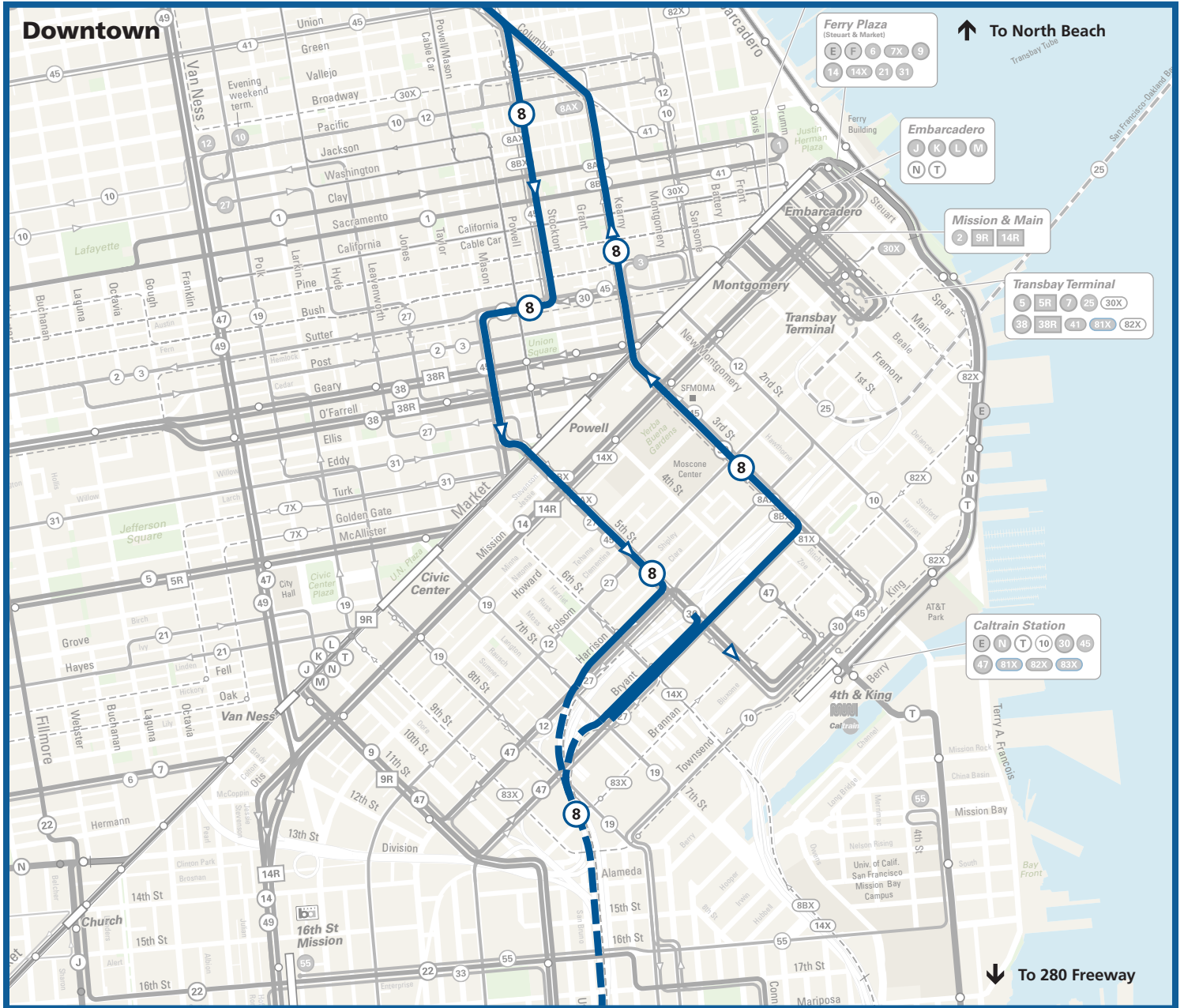
# 8 Bayshore

Effective 1/24/2019



# 8 Bayshore

Effective 1/24/2019







# 8, 8AX, 8BX BAYSHORE

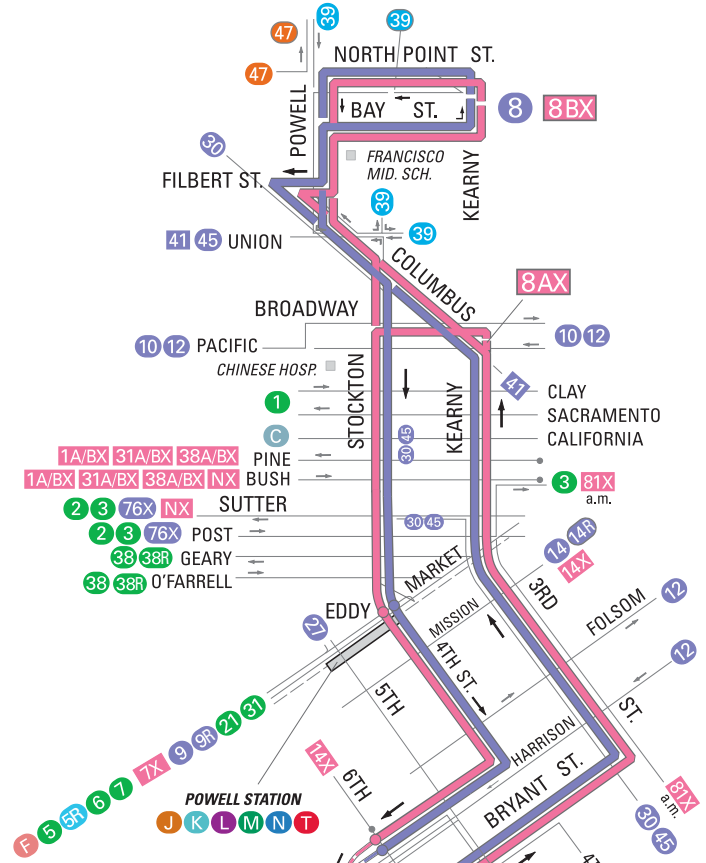
effective 4/13/2019

MAP NOT TO SCALE

<b>8</b> <b>8AX</b> <b>8BX</b> Terminal
Local service
Express service/stop
Connecting Muni service
Express service
Station
Weekday approximately 7 - 9 a.m. and 4 - 6 p.m.

**76X** WEEKENDS, HOLIDAYS ONLY

NORTH



## SERVICE AREA

