

MAGIC

Envisaging a world with greener cities

Urban Scenarios

Paul Linden, Koen Steemers, Tania Sharmin

Urban Scenarios

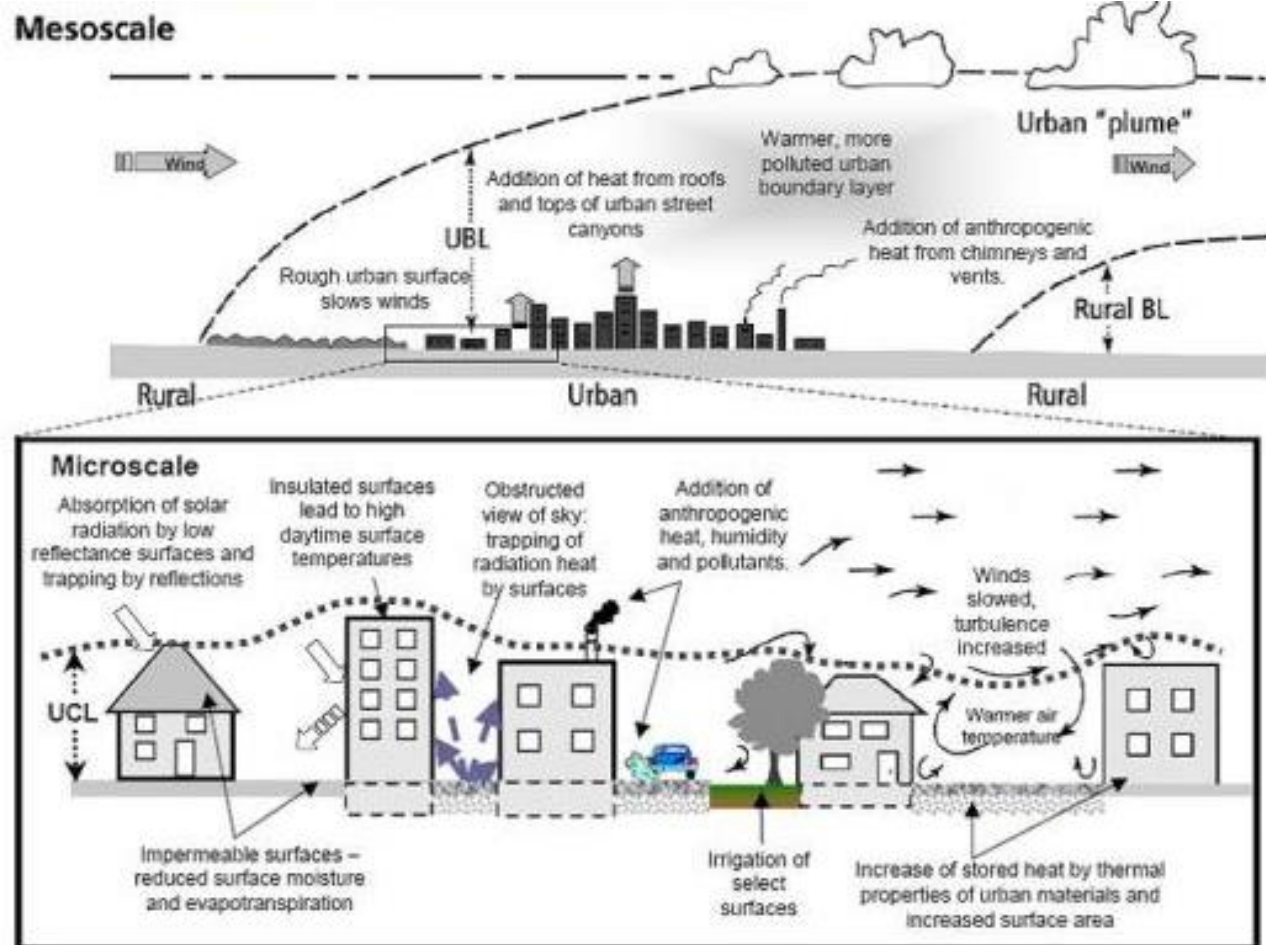
MAGIC

Envisaging a world with greener cities

Urban micro-climate in street canyons

Potential influence of urban microclimate on indoor ventilation

Real-life natural ventilation status in flanking buildings



Urban Scenarios

MAGIC

Envisaging a world with greener cities

Scenario 1. The impact of green and blue spaces

Scenario 2. The impact of urban form

Scenario 3. The impact of traffic patterns

MAGIC: An integrated suite of models and an associated management and decision support system for key aspects of greening inner-cities, such as natural ventilation and integration of green and blue spaces.

- **Develop set of scenarios that can be used to test and guide MAGIC approach**
- **These should illustrate the types of situations where MAGIC tools might be used to support decision making**
- **They will inform us on what we need to prioritise in order to make MAGIC more useful in a practical context.**

Scenario 1. The impact of green and blue spaces

MAGIC

Envisaging a world with greener cities

This scenario should be designed to assess the role of turquoise (green + blue) space on the conditions external to a building. We expect peak temperatures to be reduced, and RH to be increased in the vicinity of such spaces. Questions that could be addressed include:

- 1. What are the changes in peak temperature and RH for indoors in the vicinity of a turquoise space?**
- 2. How big does the space have to be to have a significant impact in the indoors?**
- 3. Does the type of space (percentage of tree cover, amount of open water) matter?**

Parameters:

Spatial location features:

- distance to park (DP)
- distance to water (DW)

Land cover features:

- green plot ratio (GnPR),
- total tree leaf area (TREE)
- percentage of green area (GREEN) or Pervious surface fraction
- building plot ratio (BPR), or Building surface fraction
- percentage of pavement (PP) or Impervious surface fraction

Scenario 2. The impact of urban form

MAGIC

Envisaging a world with greener cities

This scenario should assess the role of building form on the conditions both outside and inside a building. Questions that could be addressed include:

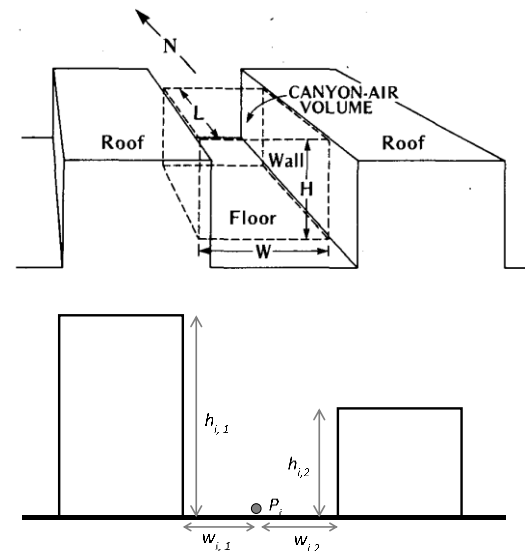
1. How do external conditions change with building height and separation?
2. Is it possible to design building ventilation strategies (e.g. location and use of openings) that optimise the use of natural ventilation?
3. Are there synergies between built form and turquoise spaces that enhance the performance of both?

Parameters:

Site geometry features:

- Sky View Factor (SVF) and its STDEV
- Aspect Ratio or H/W ratio and its STDEV
- Building Surface to Volume Ratio
- Form Factor
- Height of roughness element
- Terrain roughness class
- Thermal capacity of building materials
- Urban albedo

Building height/ street width ratio



Sky View factor



Scenario 3. The impact of traffic patterns

MAGIC

Envisaging a world with greener cities

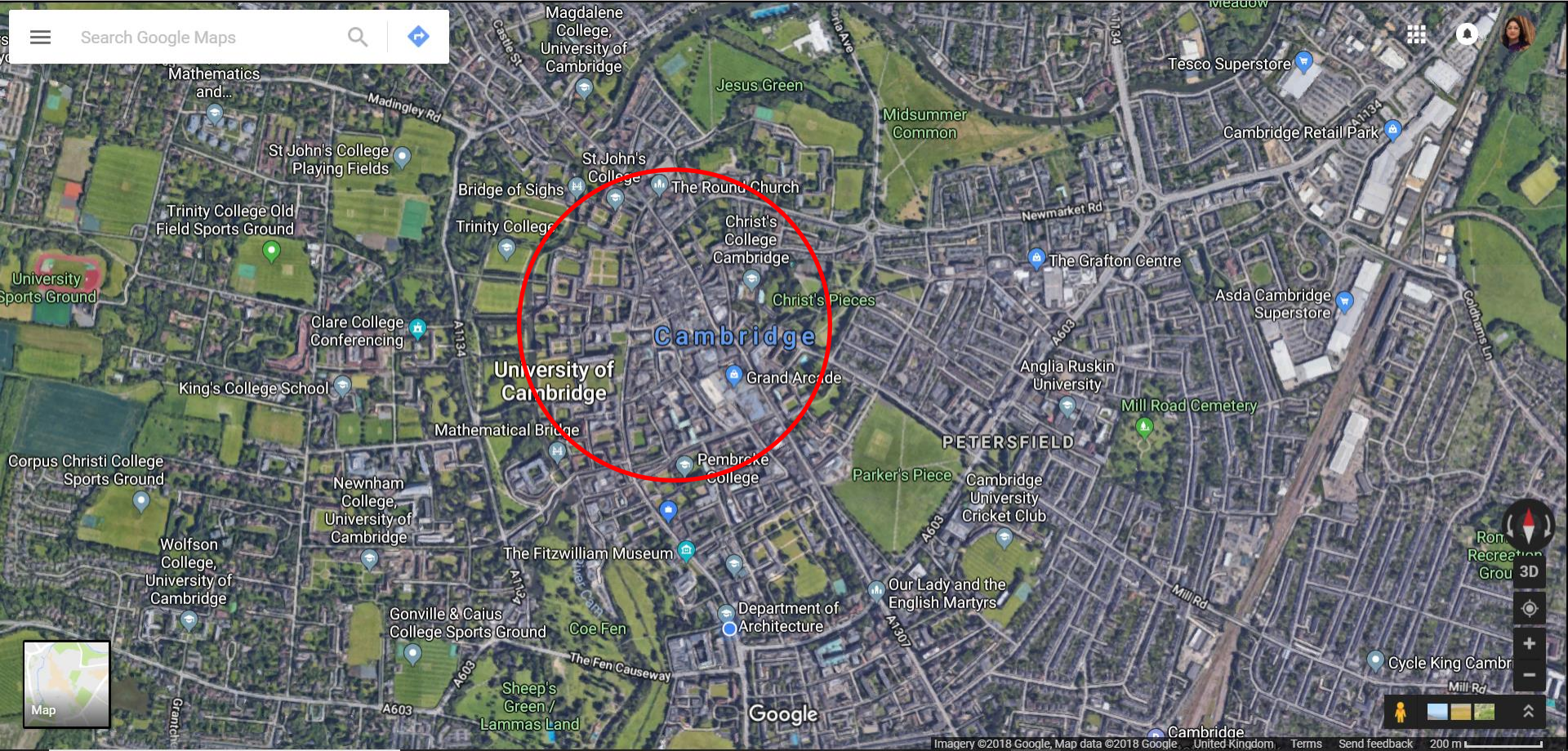
1. What are effects of pedestrianisation of a street or set of streets?
2. What are the effects of using electric vehicle?
3. What are the linkages with turquoise spaces and built form (e.g. are some street layouts, building types, proximity of turquoise spaces that provide the most beneficial results)?



Cambridge

MAGIC

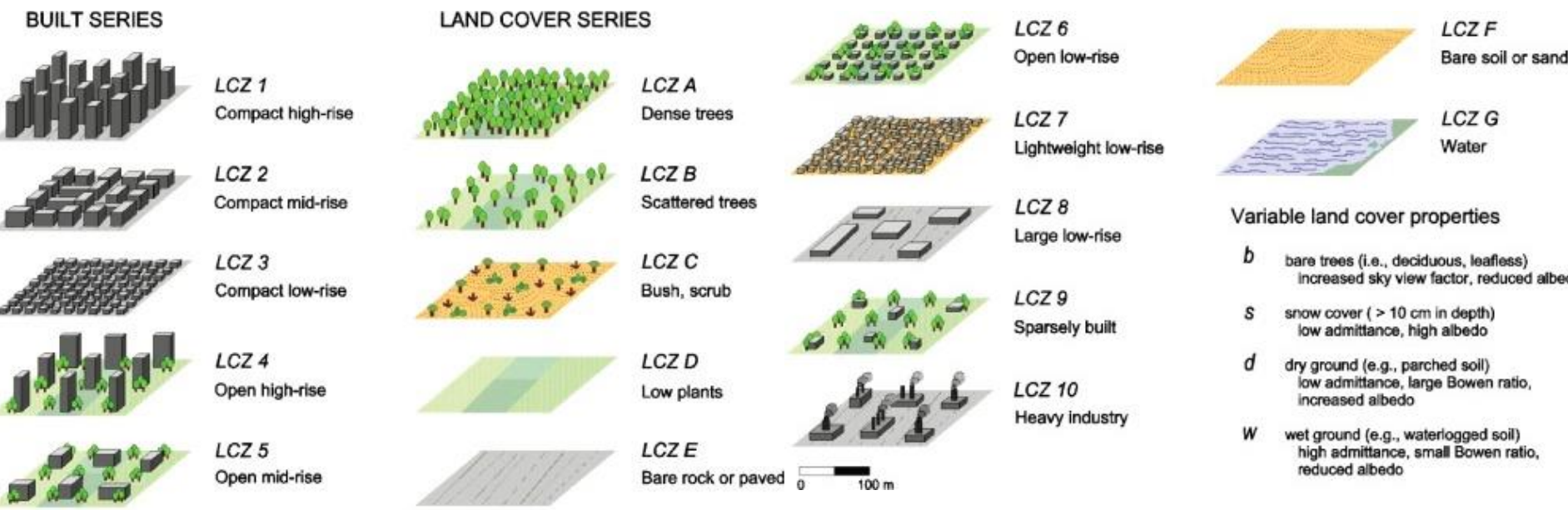
Envisaging a world with greener cities



Local climate zones for urban temperature studies (Cited by 740)



Stewart & Oke (2012, p. 884) suggested a new system of climate-based classification of cities, called “local climate zones” (LCZs), that is: **“inclusive of all regions, independent of all cultures, and, for heat island assessment, quantifiable according to class properties that are relevant to surface thermal climate at the local scale”**. The main variables of the LCZ system include sky view factor, aspect ratio, building surface fraction, roughness length, surface cover (pervious or impervious) and anthropogenic heat output.

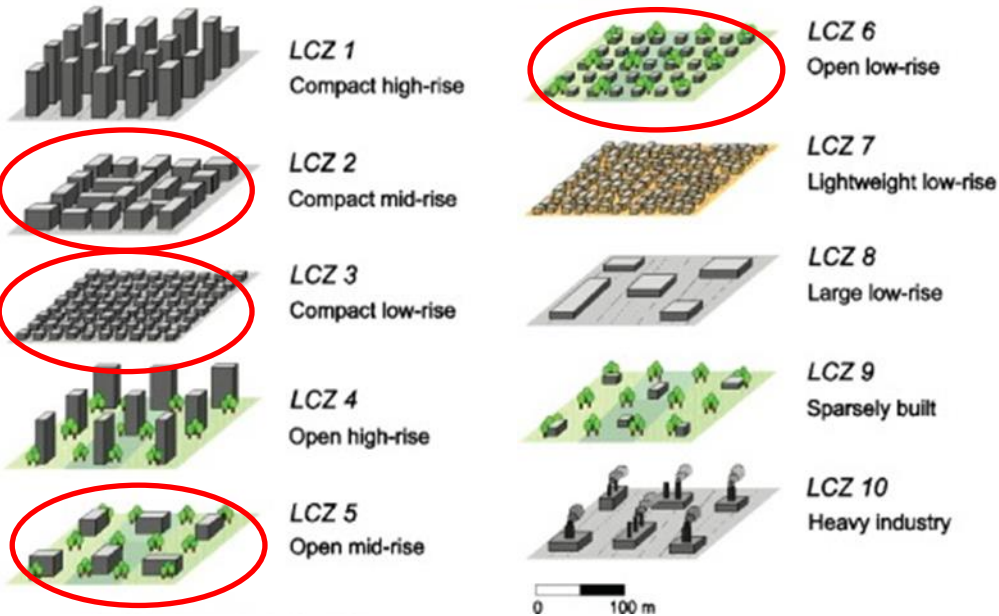


Local climate zones and generic urban forms

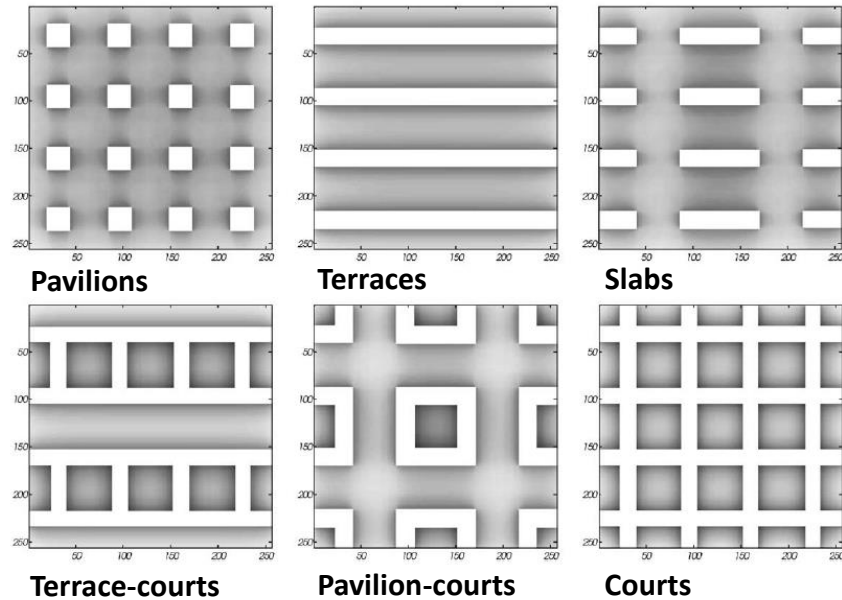


Local climate zones

BUILT SERIES



Generic urban forms, environmentally reviewed by Steemers et al. (1997)



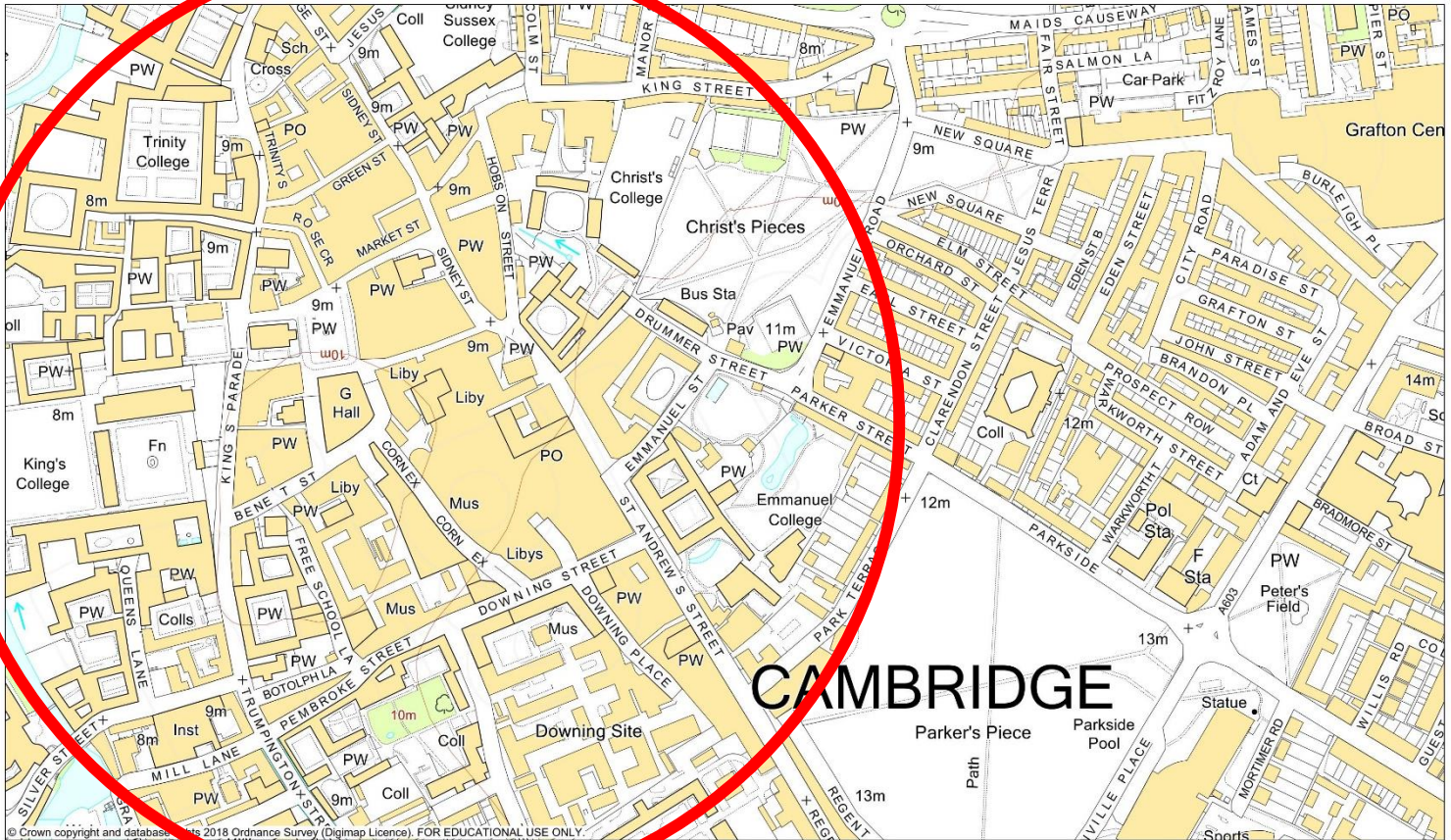
Urban Form: Medieval core

Compact mid-rise



MAGIC

Envisaging a world with greener cities



Courtyard



Fig. 1. Courts are an archetypal urban form prevalent not only in hot climates but also in cooler climates in cities, such as Cambridge, UK.

© Crown copyright and database rights 2018 Ordnance Survey (Digimap Licence). FOR EDUCATIONAL USE ONLY.

Digimap

Scale 1:5000

0 100 150 200 250 300 350 400 450 500 m

Projection: British National Grid

Mar 05, 2018 20:49
Tania Sharmin
University of Cambridge

Urban Form: Terraced houses

Compact low-rise




MAGIC

Envisaging a world with greener cities



© Crown copyright and database rights 2018 Ordnance Survey (Digimap Licence). FOR EDUCATIONAL USE ONLY.



Mar 05, 2018 21:01
Tania Sharmin
University of Cambridge



Urban Form: New development around the station

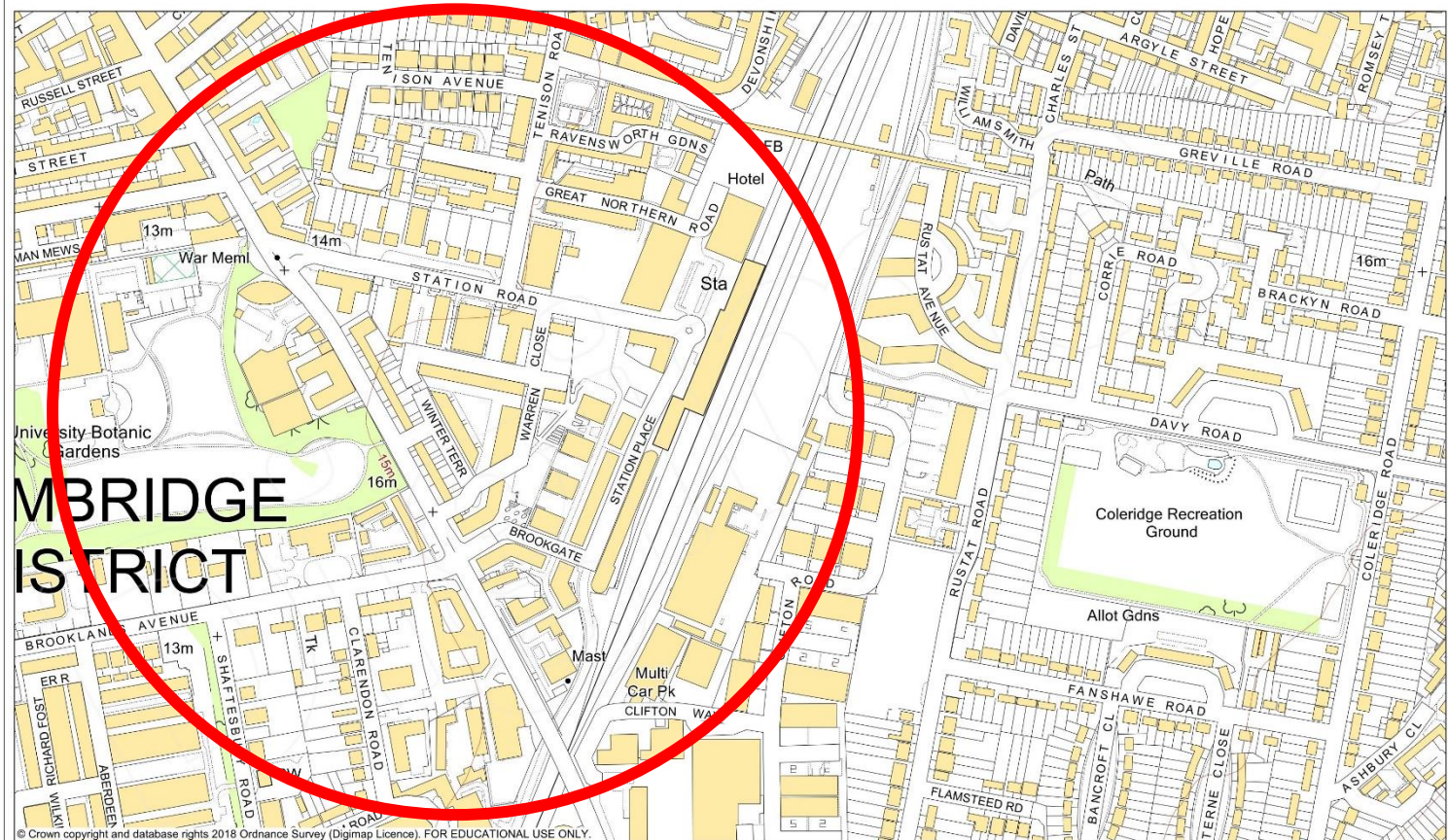
Compact mid-rise



MAGIC

Envisaging a world with greener cities

Cambridge 3



© Crown copyright and database rights 2018 Ordnance Survey (Digimap Licence). FOR EDUCATIONAL USE ONLY.

Digimap®

Ordnance Survey

Scale 1:5000

0 50 100 150 200 250 300 350 400 450 500 m


Projection: British National Grid

Mar 05, 2018 21:42
Tania Sharmin
University of Cambridge

Urban Form: Development around the green and blue spaces

Open low-rise

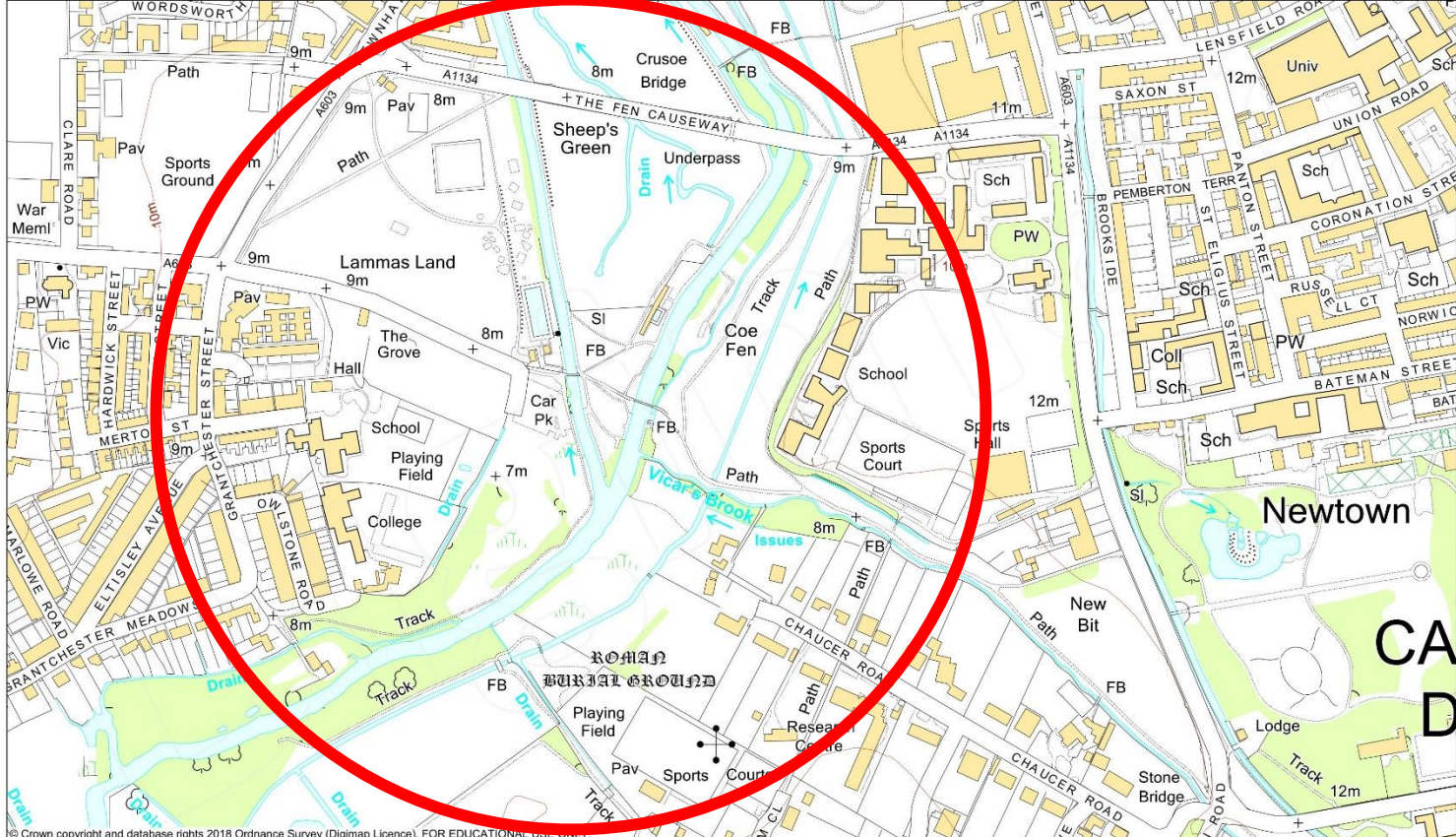
Open low-rise




Open mid-rise



MAGIC
Envisaging a world with greener cities



Digimap
Ordnance Survey



Mar 05, 2018 21:06
Tania Sharmin
University of Cambridge

MAGIC

Envisaging a world with greener cities

Near to green areas – low vehicular traffic

Owlstone Croft, Cambridge, CB3 9JJ

College accommodation for Queens' College
Cambridge facing Lammas Land or Sheep's Green.

LCZ Category: Open low-rise (LCZ): Open arrangement of low-rise buildings (1–3 stories). Abundance of pervious land cover (low plants, scattered trees). Wood, brick, stone, tile, and concrete construction materials.



Highly urbanised – heavy vehicular traffic – medieval core

St Andrew's St, Cambridge, CB2 3AR

This road is flanked by 4-6-storeyed commercial buildings in Cambridge City Centre. Located next to the Central Bus Station, this road is subjected to heavy vehicular traffic, mainly buses and taxis.

LCZ Category: Compact midrise (LCZ): Dense mix of midrise buildings (3–9 stories). Few or no trees. Land cover mostly paved. Stone, brick, tile, and concrete construction materials.

MAGIC

Envisaging a world with greener cities



Mostly pedestrianised – low vehicular traffic – medieval core
Trinity Street, Cambridge, CB2 1TB

MAGIC

Envisaging a world with greener cities

A pedestrian road next to Trinity College, Cambridge flanked by 4-5 storeyed, mostly residential buildings with commercial use at the ground floors.

LCZ Category: Compact midrise (LCZ): Dense mix of midrise buildings (3–9 stories). Few or no trees. Land cover mostly paved. Stone, brick, tile, and concrete construction materials.



Discussion

MAGIC

Envisaging a world with greener cities

- Are these scenarios: **green/blue spaces, urban form, traffic** appropriate?
 - If so, which has priority?
 - If not, what other factors should we consider?
- Are long term measurements necessary or would a series of shorter term studies be better?
- What levels of accuracy/uncertainty are needed in practice?
- What levels of computation are appropriate in practice?

MAGIC

Envisaging a world with greener cities

Thank you!