

*July 2023*


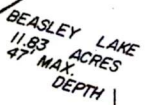
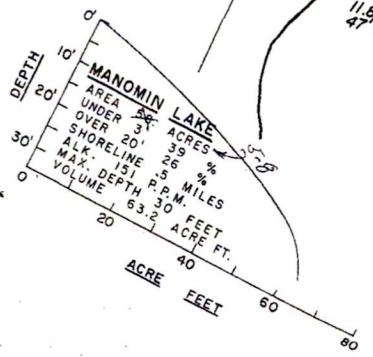
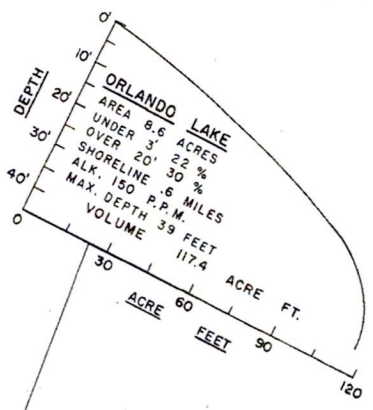
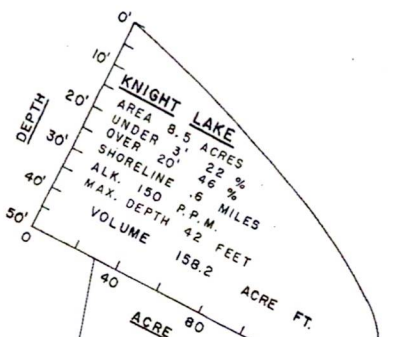
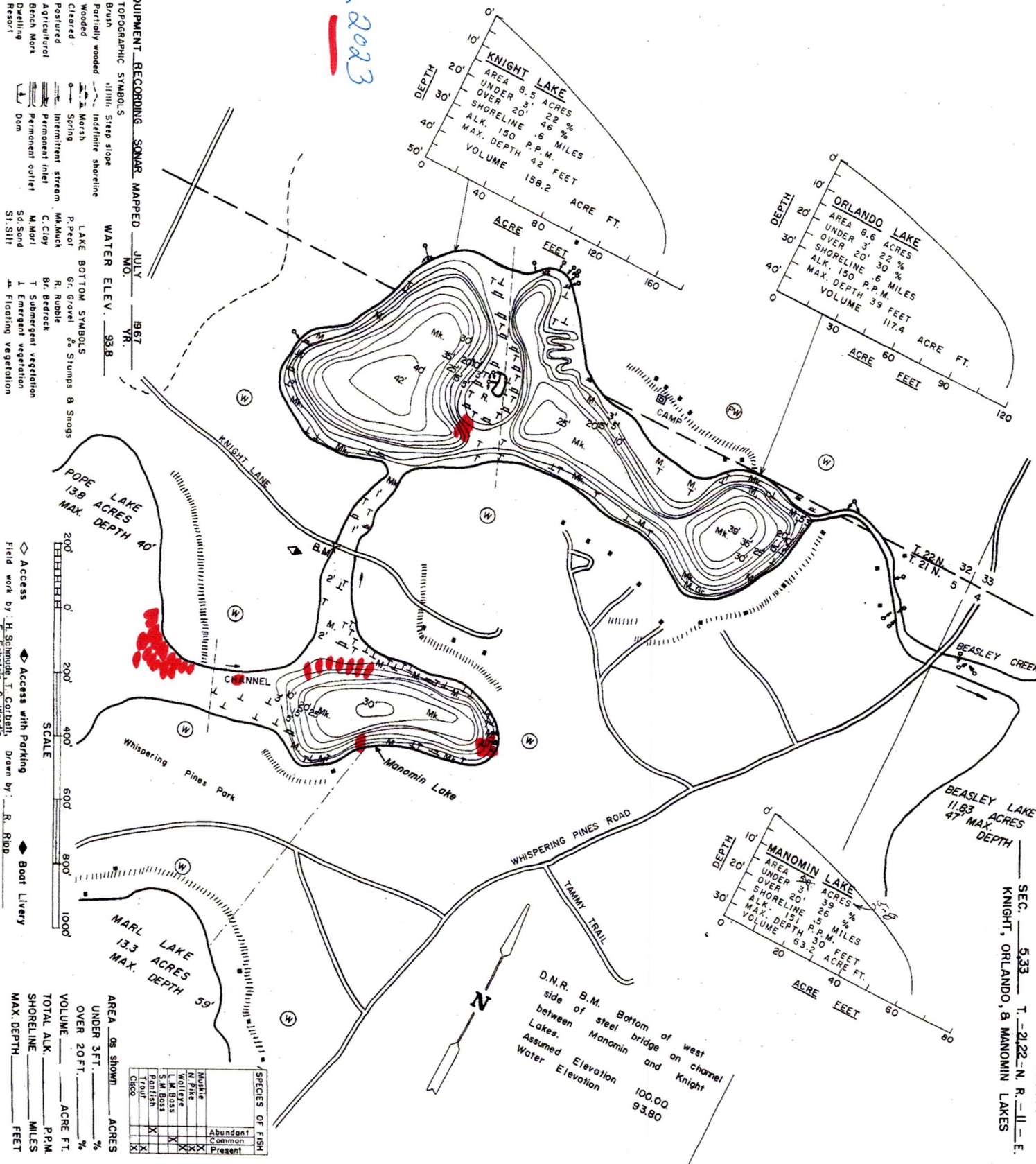
- EQUIPMENT RECORDING SONAR MAPPED JULY 1967  
WATER ELEV. 93.8
- TOPOGRAPHIC SYMBOLS  
Steep slope  
Wooded  
Partially wooded  
Cleared  
Pastured  
Agricultural  
BM Bench Mark  
Dwelling  
Resort
- LAKE BOTTOM SYMBOLS  
Gr. Grovel  
Ss Stumps  
B Snags  
Mk Muck  
R Rubble  
Br Bedrock  
T Submergent vegetation  
I Emergent vegetation  
F Flooding vegetation
- LAKE BOTTLING SYMBOLS  
P. Pref  
Mk Muck  
C. Clay  
M. Marl  
Sd Sand  
St Silt

- Access  
Access with Parking  
Boat Livery
- Field work by: H. Schumde, I. Corbett, E. Eckstein, G. Warden  
Drawn by: R. Rind

AREA 0% shown ACRES  
UNDER 3 FT. %  
OVER 20 FT. %

TOTAL ALK. P.P.M.  
SHORELINE MILES  
MAX. DEPTH FEET

SPECIES OF FISH	
Muskie	Abundant
N. Pike	Common
E. Pike	Present
L.M. Bass	
S.M. Bass	
Perch	
Trout	
Chick	



D.N.R. B.M. Bottom of west side of steel bridge between Lakes. Manomin and Knight. Assumed Elevation 100.00. Water Elevation 93.80

