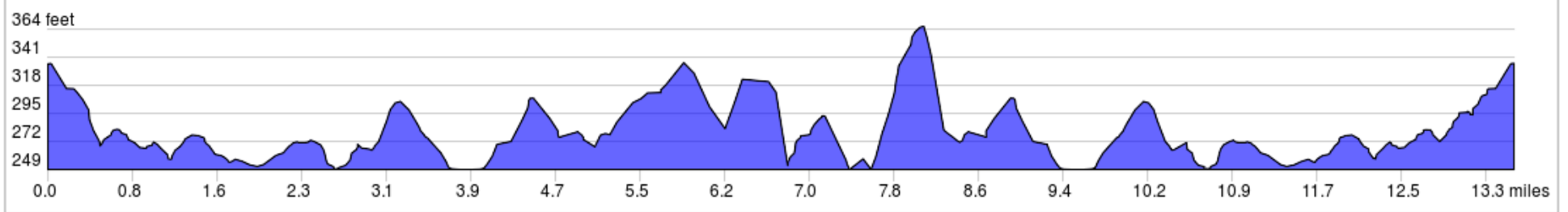


Romney Sabin Rd

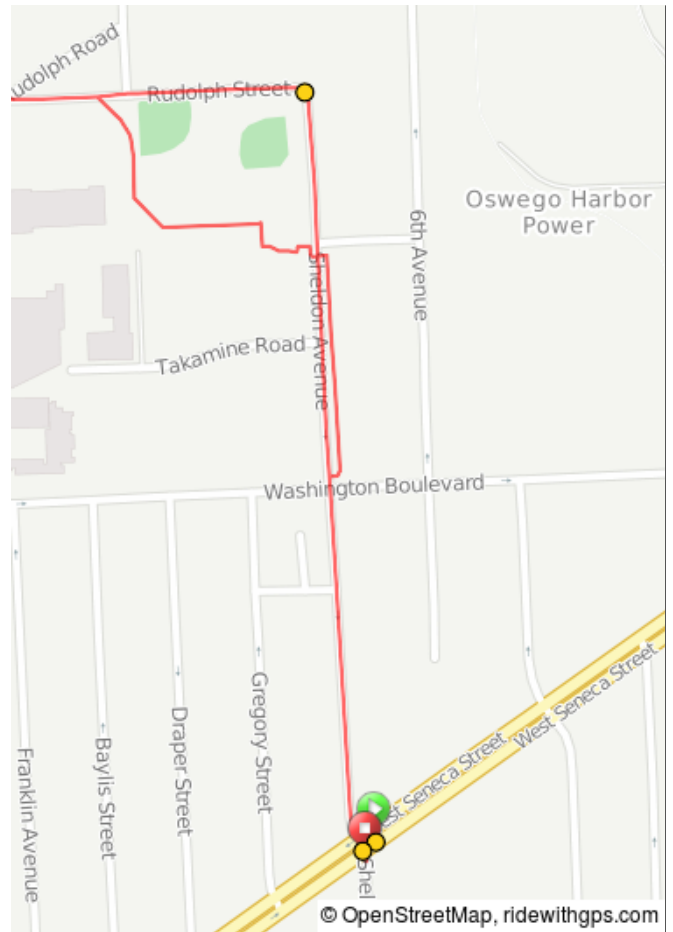


13.5 miles, + 554 / - 553 feet



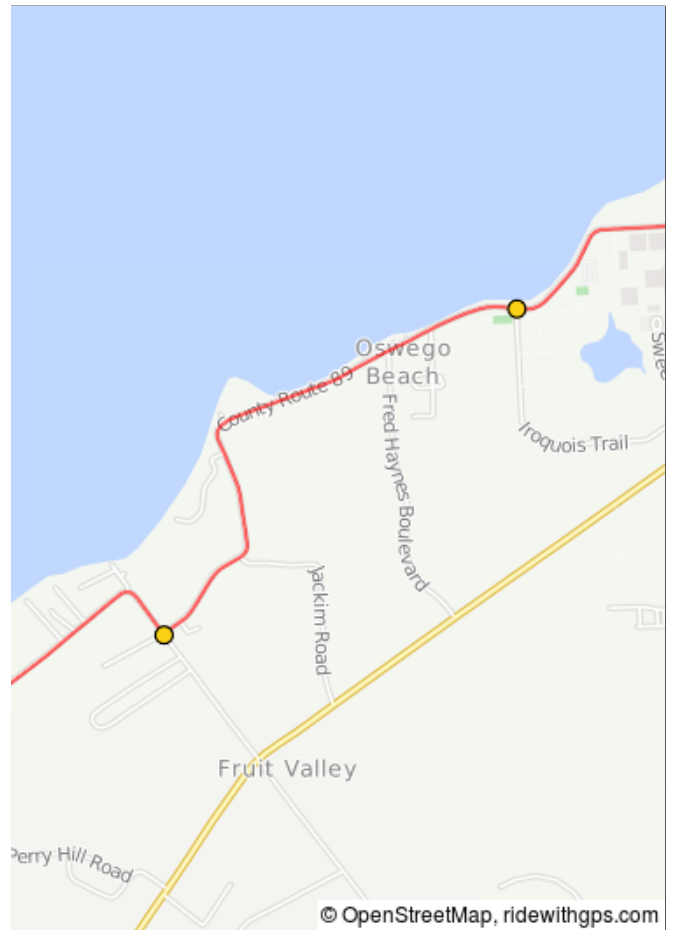
Romney Sabin Rd

1.	0.0	0.0	▶	Start of route	0.0
2.	0.0	0.0	→	R onto Sheldon Ave	0.5
3.	0.5	0.5	←	Sheldon Ave turns L and becomes Rudolph St	1.0



0.5 miles. +0/-61 feet

4.	1.4	1.0	↑	Continue onto Co Rte 89	1.4
5.	2.9	1.4	→	R onto Lakeshore Spur Rd	0.1



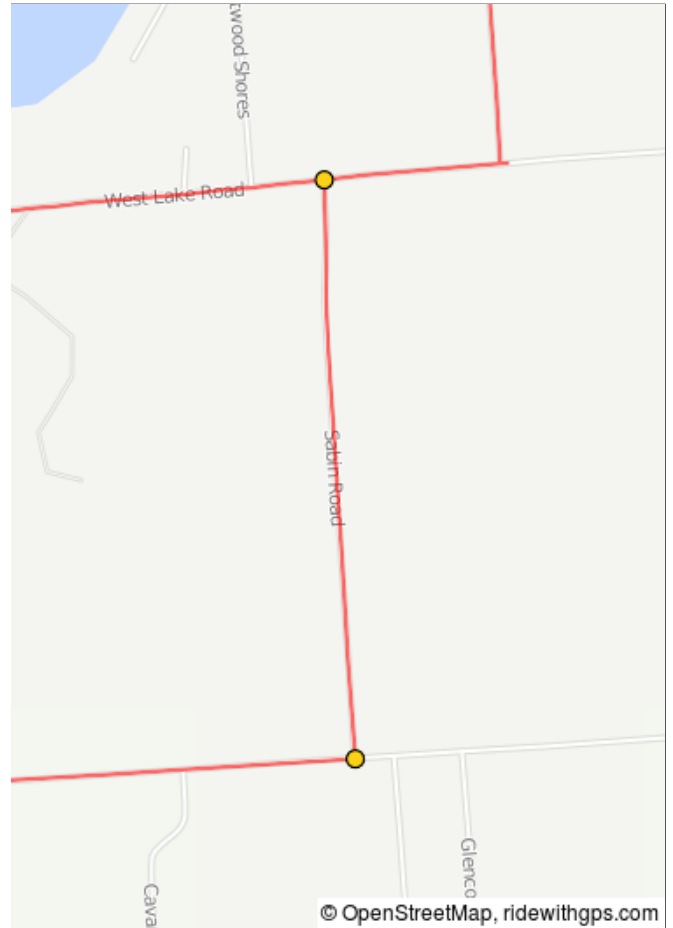
2.4 miles. +37/-38 feet

6.	3.0	0.1	←	Slight L onto Lakeshore Rd	1.7
7.	4.7	1.7	←	L onto W Lake Rd	0.2



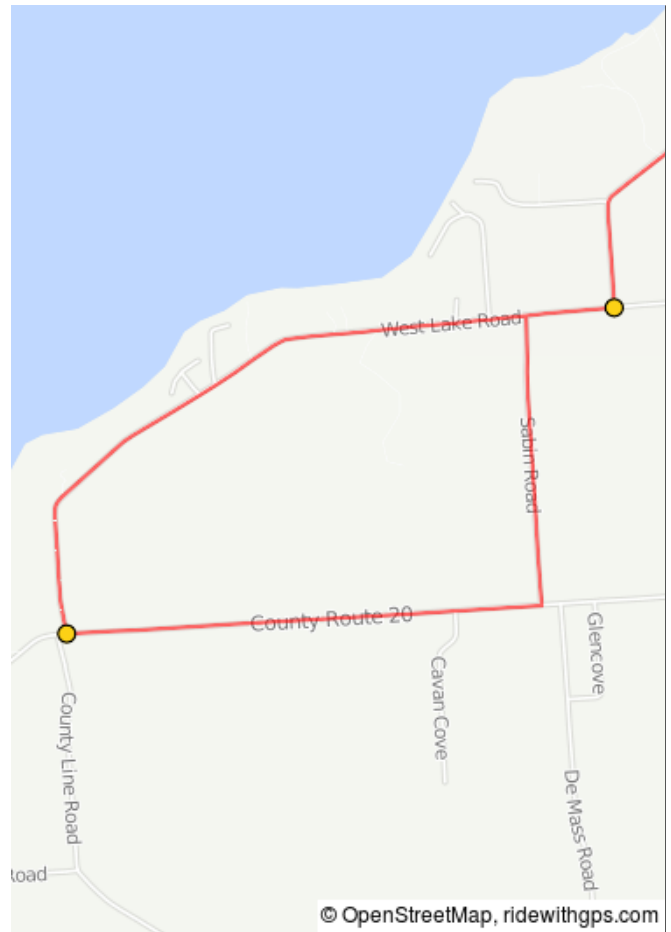
1.8 miles. +93/-78 feet

8.	4.9	0.2	←	L onto Sabin Rd	0.7
9.	5.7	0.7	→	R onto Co Rte E 20	1.2



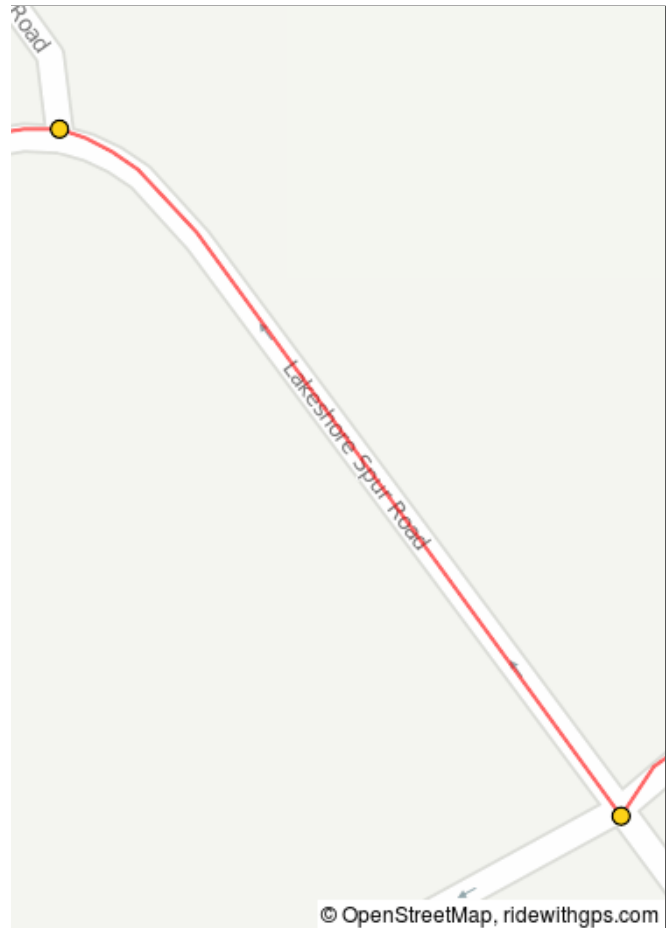
1.0 miles. +44/-6 feet

10.	6.8	1.2	→	R onto W Lake Rd	1.8
11.	8.7	1.8	←	L onto Lakeshore Rd	1.7



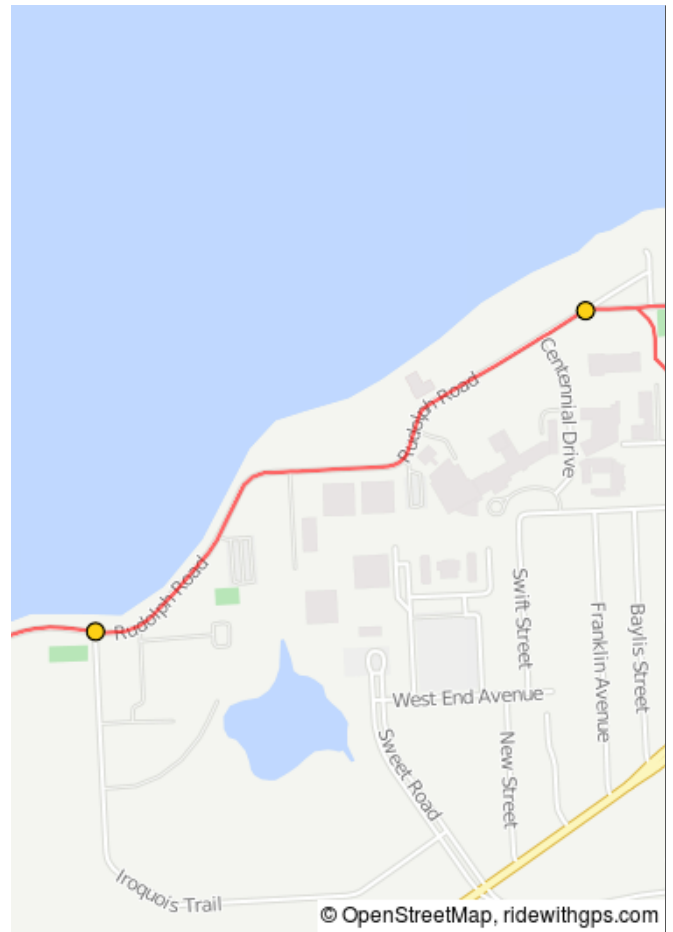
3.0 miles. +163/-146 feet

12.	10.4	1.7	↑	Continue onto Lakeshore Spur Rd	0.1
13.	10.5	0.1	←	L onto Co Rte 89	1.4



1.8 miles. +5/-0 feet

14.	11.9	1.4	↑	Continue onto Rudolph Rd	0.8
15.	12.7	0.8	→	Slight R to stay on Rudolph Rd	0.2



2.2 miles. +25/-21 feet

16.	12.9	0.2	←	L	0.1
17.	13.0	0.1	←	L toward Sheldon Ave	0.1
18.	13.1	0.1	→	R toward Sheldon Ave	0.0
19.	13.1	0.0	←	L toward Sheldon Ave	0.0
20.	13.1	0.0	→	R toward Sheldon Ave	0.0
21.	13.2	0.0	←	Slight L at Sheldon Ave	0.1
22.	13.3	0.1	←	L onto Sheldon Ave	0.2
23.	13.5	0.2	▀	End of route	0.0



0.8 miles. +54/-2 feet