

WAG
G052159

126-81-0335
lee

CORRECTION OF
THE ARTICLES OF ANNEXATION
OF

WESTHOLLOW VILLA TOWNHOMES, SECTION TWO

WAG
WHEREAS, by that certain instrument dated March 28, 1979, and designated as "Articles of Annexation of Westhollow Villa Townhomes, Section Two", executed by WAGGENER, INC., as Declarant, and recorded on April 4, 1979, under Harris County Clerk's File No. G-030122, in the Official Public Records of Real Property in the Office of the County Clerk of Harris County, Texas, (hereinafter referred to as "said Annexation") that certain tract and parcel of land described in Exhibit "A" attached to said Annexation and known as Westhollow Villa Townhomes, Section Two, was encumbered and subjected to those certain easements, covenants, restrictions, conditions and changes described in Declaration of Covenants, Conditions and Restrictions dated June 21, 1977, filed for record under Harris County Clerk's File No. F-190707; and,

WHEREAS, by error or mistake, the metes and bounds description of the property described in Exhibit "A" of said Annexation contained an incorrect call; and it is the desire of the abovementioned Declarant to correct said mistake; and,

WHEREAS, by error or mistake, the metes and bounds description of the Common Area described in Exhibit "B" of said Annexation was incorrect, and it is the desire of the abovementioned Declarant to correct said mistake; and,

WHEREAS, by error or mistake Exhibit "C" of said Annexation inadvertently omitted the metes and bounds description of Blocks 24, 25, 26 and 27 contained in said Westhollow Villa Townhomes, Section Two, and it is the desire of the abovementioned Declarant to correct said mistake; and,

WHEREAS, by error or mistake Exhibit "E" of said annexation inadvertently omitted the metes and bounds description of the Private Drive between said Blocks 25 and 26 and the Private Drive adjacent to Block 27, and it is the desire of the abovementioned Declarant to correct said mistake;

NOW, THEREFORE, WAGGENER, INC., (herein referred to as "Declarant"), hereby corrects the Articles of Annexation of Westhollow Villa Townhomes, Section Two, filed for record under Harris County Clerk's File No. G-030122, in the following particulars:

1. Exhibit "A" attached hereto is hereby substituted for and made in place of both Exhibits "A" attached to said Annexation.

126-81-0336

2. Exhibit "B" attached hereto is hereby substituted for and made in place of Exhibit "B" attached to said Annexation.

3. Exhibit "C" attached hereto is hereby made as an addition to and not in lieu of the Exhibit "C" attached to said Annexation.

4. Exhibit "E" attached hereto is hereby made as an addition to and not in lieu of the Exhibit "E" attached to said Annexation."

Henceforth, the said Articles of Annexation of Westhollow Villa Townhomes, Section Two recorded under Harris County Clerk's File No. G-030122 shall be construed as corrected herein.

It is agreed by all parties to the execution hereof that the Articles of Annexation of Westhollow Villa Townhomes Section Two, except as herein specifically corrected, shall remain effective and unchanged.

The undersigned San Jacinto Savings Association joins in the execution of this instrument for the purpose of evidencing its consent to the correction herein.

The undersigned Westhollow Villa Townhomes Association, Inc. joins in the execution of this instrument for the purpose of evidencing its consent to the corrections herein.

EFFECTIVE as of the 28th day of March, A.D., 1979.

ATTEST:

WAGGENER, INC.

Steve Bray
STEVE BRAY - Secretary

BY: W. L. Waggener
W. L. WAGGENER President

Ann Kemeler
Ann Kemeler - Secretary

SAN JACINTO SAVINGS ASSOCIATION
BY: Tom Malar
Vice President

CONSENT:

WESTHOLLOW VILLA TOWNHOMES ASSOCIATION, INC.

BY: W. L. Waggener
W. L. WAGGENER President

RETURN TO:
Ray H. Bray & Assoc.
4507 SAN JACINTO
HOUSTON, TEXAS
77004

126-81-0337

THE STATE OF TEXAS I
COUNTY OF HARRIS I

BEFORE ME, the undersigned, a Notary Public in and for said County and State, on this day personally appeared W. L. WAGGENER, President, known to me to be the person and officer whose name is subscribed to the foregoing instrument, and acknowledged to me that the same was the act of the said WAGGENER, INC., a corporation, and that he executed the same as the act of such corporation for the purposes and consideration therein expressed, and in the capacity therein stated.


GIVEN UNDER MY HAND AND SEAL OF OFFICE, this the 21st day of April,
A.D. 1979.

Cathy Genere
CATHY GENERE
NOTARY PUBLIC IN AND FOR HARRIS COUNTY,
TEXAS.
My Comm. Expires 1/17/80

THE STATE OF TEXAS I
COUNTY OF HARRIS I

BEFORE ME, the undersigned, a Notary Public in and for said County and State, on this day personally appeared Bob L. Mauldin, Vice President, known to me to be the person and officer whose name is subscribed to the foregoing instrument, and acknowledged to me that the same was the act of the said SAN JACINTO SAVINGS ASSOCIATION, a corporation, and that he executed the same as the act of such corporation for the purposes and consideration therein expressed, and in the capacity therein stated.

GIVEN UNDER MY HAND AND SEAL OF OFFICE, this the 20th day of April.



Darwin H. Jaster
NOTARY PUBLIC IN AND FOR HARRIS COUNTY,
TEXAS.

DARWIN H. JASTER

126-81-0338

A 2.5658 acre tract out of Reserve "G" of WESTHOLLOW, a Subdivision in the Joel Wheaton Survey, Abstract 80, Harris County, Texas, according to corrected map or plat recorded in Volume 274, Page 85 of the Map Records of Harris County, Texas, said tract being more particularly described by metes and bounds as follows, to-wit:

COMMENCING for locative purposes at a point on the Southeast corner of Reserve "G" of WESTHOLLOW, said point lying on the West R.O.W. of a 150' wide Harris County Flood Control drainage easement, as recorded by Film code No. 159-21-1524 in the Harris County Deed Records, said point also lying on the East R.O.W. of a 30' wide Mobil Oil Co. pipeline easement, further said point also being on the North R.O.W. of Hollowgreen Drive (60' wide);
THENCE, crossing said Mobil easement, South 89 deg. 59 min. 56 sec. West along said Hollowgreen Drive, 992.32 feet to the POINT OF BEGINNING;
THENCE, South 89 deg. 59 min. 56 sec. West along the North R.O.W. line of said Hollowgreen Drive a distance of 443.00 feet for a corner;
THENCE, North 50 deg. 32 min. 44 sec. West, 15.46 feet to a point for a corner, said point lying on a curve in the East R.O.W. of Westhollow Drive, (100' wide);
THENCE, following a curve to the right along said Westhollow Drive, 170.45 feet to a point of tangency, said curve having a central angle of 10 deg. 51 min. 04 sec., and a radius of 900 feet, said curve also having a long chord of 170.19 feet and bearing North 05 deg. 25 min. 36 sec. West;
THENCE, North 00 deg. 00 min. 04 sec. West, along said Westhollow Drive, 60.42 feet to a point for the Northwest corner of the herein described tract of land;
THENCE, North 89 deg. 59 min. 56 sec. East, a distance of 471.03 feet to the Northeast corner of herein described tract of land;
THENCE, South 00 deg. 00 min. 04 sec. East, a distance of 239.661 feet to the POINT OF BEGINNING, and containing 2.5658 acres of land.

EXHIBIT "A"

126-81-0339



JALAYER & ASSOCIATES, INC.

ENGINEERING CONSULTANTS

5555 WEST LOOP SOUTH

BELLAIRE, TEXAS 77401

713 · 661 5094

WESTHOLLOW VILLA TOWNHOMES
Common Area

Being 2.5658 acres of land out of and a part of the Joel Wheaton Survey, Abstract No. 80, Harris County, Texas, and being more fully described by metes and bounds as follows:

COMMENCING for locative purposes at a point on the Southeast corner of Reserve "C" of Westhollow Subdivision as recorded in Volume 216, Page 1, Map Records, said point lying on the West R.O.W. of a 150' wide Harris County Flood Control drainage easement, as recorded by Film Code No. 159-21-1524 in the Harris County Deed Records, said point also lying on the East R.O.W. of a 30' wide Mobil Oil Co. pipeline easement, further said point also being on the North R.O.W. of Hollowgreen Drive (60' wide);

THENCE, crossing said Mobil easement, S 89°-59'-56" W, along said Hollowgreen Drive, 992.32 feet to the POINT OF BEGINNING;

THENCE, S 89°-59'-56" W, along the North R.O.W. line of said Hollowgreen Drive a distance of 443.00 feet for a corner;

THENCE, N 50°-32'-44" W, 15.46 feet to a point for a corner, said point lying on a curve in the East R.O.W. of Westhollow Drive (100' wide);

THENCE, following a curve to the right along said Westhollow Drive, 170.45 feet to a point of tangency, said curve having a central angle of 10°-51'-04", and a radius of 900 feet, said curve also having a long chord of 170.19 feet and bearing N 05°-25'-36" W;

THENCE, N 00°-00'-04" W, along said Westhollow Drive, 60.42 feet to a point for the Northwest corner of the herein described tract of land;

THENCE, N 89°-59'-56" E, a distance of 471.03 feet to the Northeast corner of herein described tract of land;

THENCE, S 00°-00'-04" E, a distance of 239.661 feet to the POINT OF BEGINNING and containing 2.5658 acres of land, save

126-81-0340

and except 1.5394 acres comprised of 5 non-contiguous parcels of land referred to as "Block 23", and being more particularly described by metes and bounds on Exhibit "C" attached to said Annexation and Blocks 24, 25, 26 and 27 being more particularly described by metes and bounds on Exhibit "C" attached hereto.

EXHIBIT "B" - 2

126-81-0341



JALAYER & ASSOCIATES, INC.

ENGINEERING CONSULTANTS

5555 WEST LOOP SOUTH

BELLAIRE, TEXAS 77401

713/661-5094

Building 2401 - 2409

Being a tract or parcel of land containing 13460.64 square feet or 0.30901 acre being part of Unrestricted Reserve "G" Westhollow, a subdivision of record in Volume 274, Page 85, Map Records, Harris County, Texas, and also being located in the Joel Wheaton Survey, A-80, Harris County, Texas, said 0.30901 acre being more particularly described by metes and bounds as follows:

COMMENCING for locative purposes at the Southwest corner of Reserve "G", said point being located on the East R.O.W. line of Westhollow Drive (100' wide) and North R.O.W. line of Hollowgreen (60' wide);

THENCE North 89°-59'-56" East, along the South line of aforesaid Reserve "G" and North R.O.W. line of Hollowgreen a distance of 120 feet to an iron rod set for a corner;

THENCE North 00°-00'-04" West, a distance of 10.00 feet to a POINT OF BEGINNING, said point being the Southeast corner of herein described 13460.64 square feet tract of land;

THENCE North 00°-00'-04" West, a distance of 215.10 feet to the Northwest corner of the herein described tract;

THENCE North 89°-59'-56" East, a distance of 10.40 feet for a corner;

THENCE North 00°-00'-04" West, a distance of 14.50 feet for a corner;

THENCE North 89°-59'-56" East, a distance of 43.55 feet for a corner;

THENCE South 00°-00'-04" East, a distance of 14.50 feet for a corner;

THENCE North 89°-59'-56" East, a distance of 0.50 feet to the Northeast corner of the herein described tract;

THENCE South 00°-00'-04" East, a distance of 12.60 feet for a corner;

BLOCK 24
EXHIBIT "C"

126-81-0342

Building 2401 - 2409 continued.
Page 2

THENCE North $89^{\circ}-59'-56''$ East, a distance of 2.80 feet for a corner;

THENCE South $00^{\circ}-00'-04''$ East, a distance of 6.10 feet for a corner;

THENCE South $89^{\circ}-59'-56''$ West, a distance of 2.80 feet for a corner;

THENCE South $00^{\circ}-00'-04''$ East, a distance of 3.80 feet for a corner;

THENCE North $89^{\circ}-59'-56''$ East, a distance of 11.60 feet for a corner;

THENCE South $00^{\circ}-00'-04''$ East, a distance of 15.75 feet for a corner;

THENCE South $89^{\circ}-59'-56''$ West, a distance of 7.80 feet for a corner;

THENCE South $00^{\circ}-00'-04''$ East, a distance of 12.35 feet for a corner;

THENCE North $89^{\circ}-59'-56''$ East, a distance of 7.70 feet for a corner;

THENCE South $00^{\circ}-00'-04''$ East, a distance of 16.20 feet for a corner;

THENCE South $89^{\circ}-59'-56''$ West, a distance of 5.45 feet for a corner;

THENCE South $00^{\circ}-00'-04''$ East, a distance of 12.10 feet for a corner;

THENCE South $49^{\circ}-21'-11''$ West, a distance of 6.99 feet for a corner;

THENCE South $00^{\circ}-00'-04''$ East, a distance of 4.05 feet for a corner;

THENCE North $89^{\circ}-59'-56''$ East, a distance of 0.25 feet for a corner;

THENCE South $00^{\circ}-00'-04''$ East, a distance of 0.50 feet for a corner;

126-81-0343

Building 2401 - 2409 continued.
Page 3

THENCE South 43°-09'-50" East, a distance of 6.80 feet for a corner;

THENCE South 00°-00'-04" East, a distance of 9.15 feet for a corner;

THENCE South 57°-35'-54" West, a distance of 5.86 feet for a corner;

THENCE South 00°-00'-04" East, a distance of 4.05 feet for a corner;

THENCE North 89°-59'-56" East, a distance of 0.4 feet for a corner;

THENCE South 00°-00'-04" East, a distance of 0.50 feet for a corner;

THENCE South 43°-46'-11" East, a distance of 6.73 feet for a corner;

THENCE South 00°-00'-04" East, a distance of 5.60 feet for a corner;

THENCE South 22°-36'-09" West, a distance of 7.03 feet for a corner;

THENCE South 00°-00'-04" East, a distance of 3.80 feet for a corner;

THENCE North 89°-59'-56" East, a distance of 8.50 feet for a corner;

THENCE South 00°-00'-04" East, a distance of 16.50 feet for a corner;

THENCE South 89°-59'-56" West, a distance of 7.80 feet for a corner;

THENCE South 00°-00'-04" East, a distance of 5.85 feet for a corner;

THENCE North 89°-59'-56" East, a distance of 0.20 feet for a corner;

126-81-0344

Building 2401 - 2409 continued.
Page 4

THENCE South 00°-00'-04" East, a distance of 5.90 feet for a corner;

THENCE North 89°-59'-56" East, a distance of 7.75 feet for a corner;

THENCE South 00°-00'-04" East, a distance of 16.60 feet for a corner;

THENCE South 89°-59'-56" West, a distance of 11.70 feet for a corner;

THENCE South 00°-00'-04" East, a distance of 33.45 feet for a corner;

THENCE South 37°-53'-49" West, a distance of 7.16 feet for a corner;

THENCE South 00°-00'-04" East, a distance of 1.0 feet to the Southeast corner of the herein described tract of land;

THENCE South 89°-59'-56" West, a distance of 50.05 feet to the POINT OF BEGINNING and containing 0.30901 acres fo land.



Houtan Jalayer, P.E.
Registered Professional Engineer
Texas Registration No. 35987



RECORDER'S MEMORANDUM
AT THE TIME OF RECORDATION, THIS
INSTRUMENT WAS FOUND TO BE INADEQUATE
FOR THE BEST PHOTOGRAPHIC REPRODUCTION
BECAUSE OF ILLIGIBILITY, CARBON OR
PHOTO COPY, DISCOLORED PAPER, ETC.

126-81-0345



JALAYER & ASSOCIATES, INC.

ENGINEERING CONSULTANTS

5555 WEST LOOP SOUTH

BELLAIRE, TEXAS 77401

713/6615094

BUILDING 2501 - 2509

Being a tract or parcel of land containing 13151.35 square feet or 0.30191 acre being part of Unrestricted Reserve "G" Westhollow, a subdivision of record in Volume 274, Page 85, Map Records, Harris County, Texas, and also being located in the Joel Wheaton Survey, A-80, Harris County, Texas, said 0.30191 acre being more particularly described by metes and bounds as follows;

COMMENCING for locative purposes at the Southwest corner of Reserve "G", said point being located on the East R.O.W. line of Westhollow Drive (100' wide) and North R.O.W. line of Hollowgreen (60' wide);

THENCE North 89°-59'-56" East, along the South line of aforesaid Reserve "G" and North R.O.W. line of Hollowgreen a distance of 259.00 feet to an iron rod set for a corner;

THENCE North 00°-00'-04" West, a distance of 10.00 feet to a POINT OF BEGINNING, said point being the Southeast corner of herein described 13151.35 square feet tract of land;

THENCE South 89°-59'-56" West, a distance of 49.75 feet to the Southwest corner of herein described tract of land;

THENCE North 00°-00'-04" West, a distance of 1.0 feet for a corner;

THENCE North 46°-28'-48" West, a distance of 6.68 feet for a corner;

THENCE North 00°-00'-04" West, a distance of 34.4 feet for a corner;

THENCE South 89°-59'-56" West, a distance of 11.55 feet for a corner;

THENCE North 00°-00'-04" West, a distance of 16.15 feet for a corner;

THENCE North 89°-59'-56" East, a distance of 8.1 feet for a corner;

THENCE North 00°-00'-04" West, a distance of 6.15 feet for a corner;

BLOCK 25
EXHIBIT "C"

126-81-0346

Building 2501 - 2509 continued.
Page 2

THENCE South 89°-59'-56" West, a distance of 0.25 feet for a corner;

THENCE North 00°-00'-04" West, a distance of 6.40 feet for a corner;

THENCE South 89°-59'-56" West, a distance of 7.95 feet for a corner;

THENCE North 00°-00'-04" West, a distance of 15.95 feet for a corner;

THENCE North 89°-59'-56" East, a distance of 8.3 feet for a corner;

THENCE North 00°-00'-04" West, a distance of 3.45 feet for a corner;

THENCE North 30°-54'-16" West, a distance of 6.41 feet for a corner;

THENCE North 00°-00'-04" West, a distance of 6.15 feet for a corner;

THENCE North 14°-46'-55" East, a distance of 5.74 feet for a corner;

THENCE North 00°-00'-04" West, a distance of 0.50 feet for a corner;

THENCE North 89°-59'-56" East, a distance of 0.15 feet for a corner;

THENCE North 00°-00'-04" West, a distance of 3.95 feet for a corner;

THENCE North 13°-39'-54" West, a distance of 5.30 feet for a corner;

THENCE North 00°-00'-04" West, a distance of 8.05 feet for a corner;

THENCE North 15°-38'-29" East, a distance of 4.05 feet for a corner;

THENCE North 00°-00'-04" West, a distance of 0.5 feet for a corner;

126-81-0347

Building 2501 -2509 continued.
Page 3

THENCE North 89°-59'-56" East, a distance of 0.1 feet for a corner;

THENCE North 00°-00'-04" West, a distance of 4.1 feet for a corner;

THENCE North 12°-21'-15" West, a distance of 5.37 feet for a corner;

THENCE North 00°-00'-04" West, a distance of 11.40 feet for a corner;

THENCE South 89°-59'-56" West, a distance of 5.40 feet for a corner;

THENCE North 00°-00'-04" West, a distance of 16.35 feet for a corner;

THENCE North 89°-59'-56" East, a distance of 7.70 feet for a corner;

THENCE North 00°-00'-04" West, a distance of 6.35 feet for a corner;

THENCE North 89°-59'-56" East, a distance of 0.25 feet for a corner;

THENCE North 00°-00'-04" West, a distance of 6.00 feet for a corner;

THENCE South 89°-59'-56" West, a distance of 8.05 feet for a corner;

THENCE North 00°-00'-04" West, a distance of 32.0 feet for a corner;

THENCE North 89°-59'-56" East, a distance of 8.05 feet for a corner;


THENCE North 00°-00'-04" West, a distance of 6.50 feet to the Northwest corner of the herein described tract;

126-8i-0348

Building 2501 - 2509 continued.
Page 4

THENCE North 89°-59'-56" East, a distance of 58.55 feet to
the Northeast corner of the herein described tract;

THENCE South 00°-00'-04" East, a distance of 215.05 to the
POINT OF BEGINNING and containing 0.30191 acre tract of land.


Houtan Jayyer, P.E.
Registered Professional Engineer
Texas Registration No. 35987



RECORDER'S MEMORANDUM
AT THE TIME OF RECORDATION, THIS
INSTRUMENT WAS FOUND TO BE INADEQUATE
FOR THE BEST PHOTOGRAPHIC REPRODUCTION
DUE TO ILLEGIBILITY, CARBON OR
AUTO COPY, DISCOLORED PAPER, ETC.

126-81-0349



JALAYER & ASSOCIATES, INC.

ENGINEERING CONSULTANTS

5555 WEST LOOP SOUTH

BELLAIRE, TEXAS 77401

713. 661 5094

BUILDING 2601 - 2610

Being a tract or parcel of land containing 13788.53 square feet or .31654 acre being part of Unrestricted Reserve "G" Westhollow, a subdivision of record in Volume 274, Page 85, Map Records, Harris County, Texas, and also being located in the Joel Wheaton Survey, A-80, Harris County, Texas, said .31654 acre being more particularly described by metes and bounds as follows:

COMMENCING for locative purposes at the Southwest corner of Reserve "G", said point being located on the East R.O.W. line of Westhollow Drive (100' wide) and North R.O.W. line of Hollowgreen (60' wide);

THENCE North 89°-59'-56" East, along the South line of afore-said Reserve "G" and North R.O.W. line of Hollowgreen a distance of 289.0 feet to an iron rod set for a corner;

THENCE North 00°-00'-04" West, a distance of 10.0 feet to a POINT OF BEGINNING said point being the Southwest corner of herein described 13788.53 square feet tract of land;

THENCE North 89°-59'-56" East a distance of 58.2 feet to the Southeast corner of the herein described tract of land;

THENCE North 00°-00'-04" West, a distance of 6.50 feet for a corner;

THENCE North 89°-59'-56" East, a distance of 8.20 feet for a corner;

THENCE North 00°-00'-04" West, a distance of 16.05 feet for a corner;

THENCE South 89°-59'-56" West, a distance of 0.1 feet for a corner;

THENCE North 00°-00'-04" West, a distance of 16.10 feet for a corner;

THENCE South 89°-59'-56" West, a distance of 7.95 feet for a corner;

THENCE North 00°-00'-04" West, a distance of 5.90 feet for a corner;

BLOCK 26
EXHIBIT "C"

126-81-0350

BUILDING 2601 - 2610 continued.
Page 2

THENCE South $89^{\circ}-59'-56''$ West, a distance of 0.05 feet for a corner;

THENCE North $00^{\circ}-00'-04''$ West, a distance of 6.15 feet for a corner;

THENCE North $89^{\circ}-59'-56''$ East, a distance of 7.90 feet for a corner;

THENCE North $00^{\circ}-00'-04''$ West, a distance of 16.25 feet for a corner;

THENCE South $89^{\circ}-59'-56''$ West, a distance of 8.05 feet for a corner;

THENCE North $00^{\circ}-00'-04''$ West, a distance of 5.80 feet for a corner;

THENCE North $89^{\circ}-59'-56''$ East, a distance of 8.10 feet for a corner;

THENCE North $00^{\circ}-00'-04''$ West, a distance of 16.20 feet for a corner;

THENCE South $89^{\circ}-59'-56''$ West, a distance of 8.2 feet for a corner;

THENCE North $00^{\circ}-00'-04''$ West, a distance of 3.70 feet for a corner;

THENCE North $25^{\circ}-51'-44''$ East, a distance of 5.50 feet for a corner;

THENCE North $00^{\circ}-00'-04''$ West, a distance of 12.45 feet for a corner;

THENCE South $89^{\circ}-59'-56''$ West, a distance of 1.20 feet for a corner;

THENCE North $00^{\circ}-00'-04''$ West, a distance of 4.30 feet for a corner;

THENCE North $11^{\circ}-34'-21''$ East, a distance of 5.41 feet for a corner;

THENCE North $00^{\circ}-00'-04''$ West, a distance of 11.95 feet for a corner;

THENCE South $89^{\circ}-59'-56''$ West, a distance of 1.05 feet for a corner;

126-81-0351

BUILDING 2601 - 2610 continued.
Page 3

THENCE North 00°-00'-04" West, a distance of 4.30 feet for a corner;

THENCE North 14°-48'-17" East, a distance of 5.12 feet for a corner;

THENCE North 00°-00'-04" West, a distance of 12.0 feet for a corner;

THENCE North 89°-59'-56" East, a distance of 5.55 feet for a corner;

THENCE North 00°-00'-04" West, a distance of 16.30 feet for a corner;

THENCE South 89°-59'-56" West, a distance of 7.55 feet for a corner;

THENCE North 00°-00'-04" West, a distance of 6.0 feet for a corner;

THENCE South 89°-59'-56" West, a distance of 0.55 feet for a corner;

THENCE North 00°-00'-04" West, a distance of 6.0 feet for a corner;

THENCE North 89°-59'-56" East, a distance of 8.1 feet for a corner;

THENCE North 00°-00'-04" West, a distance of 32.0 feet for a corner;

THENCE South 89°-59'-56" West a distance of 8.1 feet for a corner;

THENCE North 00°-00'-04" West, a distance of 6.55 feet to the Northeast corner of herein described tract;

THENCE South 89°-59'-56" West, a distance of 58.05 feet to the Northwest corner of herein described tract;

126-81-0352

BUILDING 2601 - 2610 continued.
Page 4

THENCE South 00°-00'-04" East, a distance of 219.70 feet to the
POINT OF BEGINNING and containing .31654 acres of land.



Houtan Jalayer, P.E.
Registered Professional Engineer
Texas Registration No. 35987



RECORDER'S MEMORANDUM
AT THE TIME OF RECORDATION THIS
INSTRUMENT WAS FOUND TO BE INADEQUATE
FOR THE BEST PHOTOGRAPHIC REPRODUCTION
BECAUSE OF ILEGIBILITY, CARBON OR
PHOTO COPY, DISCOLORED PAPER, ETC.

126-81-0353



JALAYER & ASSOCIATES, INC.

ENGINEERING CONSULTANTS

5555 WEST LOOP SOUTH

BELLAIRE, TEXAS 77401

713 / 661-5094

BUILDING 2701 - 2710

Being a tract or parcel of land containing 14,004.443 square feet or 0.32149 acre being part of Unrestricted Reserve "G" Westhollow, a subdivision of record in Volume 274, Page 85, Map Records, Harris County, Texas, and also being located in the Joel Wheaton Survey, A-80, Harris County, Texas, said 0.32149 acre being more particularly described by metes and bounds as follows:

COMMENCING for locative purposes at the Southwest corner of Reserve "G", said point being located on the East R.O.W. line of Westhollow Drive (100' wide) and North R.O.W. line of Hollowgreen (60' wide);

THENCE North 89°-59'-56" East, along the South line of afore-said Reserve "G" and North R.O.W. line of Hollowgreen a distance of 428.00 feet to an iron rod set for a corner;

THENCE North 00°-00'-04" West, a distance of 10.00 feet to a POINT OF BEGINNING, said point being the Southeast corner of herein described 14,004.443 square feet tract of land;

THENCE South 89°-59'-56" West, a distance of 57.75 feet to the Southwest corner of the herein described tract;

THENCE North 00°-00'-04" West, a distance of 6.35 feet for a corner;

THENCE South 89°-59'-56" West a distance of 8.25 feet for a corner;

THENCE North 00°-00'-04" West, a distance of 15.90 feet for a corner;

THENCE South 89°-59'-56" West, a distance of 0.15 feet for a corner;

THENCE North 00°-00'-04" West, a distance of 16.05 feet for a corner;

THENCE North 89°-59'-56" East, a distance of 8.15 feet for a corner;

BLOCK 27
EXHIBIT "C"

126-81-0354

BUILDING 2701 - 2710 continued.
Page 2

THENCE North $00^{\circ}-00'-04''$ West, a distance of 6.30 feet for a corner;

THENCE South $89^{\circ}-59'-56''$ West, a distance of 0.30 feet for a corner;

THENCE North $00^{\circ}-00'-04''$ West, a distance of 6.00 feet for a corner;

THENCE South $89^{\circ}-59'-56''$ West, a distance of 7.70 feet for a corner;

THENCE North $00^{\circ}-00'-04''$ West, a distance of 16.50 feet for a corner;

THENCE North $89^{\circ}-59'-56''$ East, a distance of 7.75 feet for a corner;

THENCE North $00^{\circ}-00'-04''$ West, a distance of 5.65 feet for a corner;

THENCE South $89^{\circ}-59'-56''$ West a distance of 7.70 feet for a corner;

THENCE North $00^{\circ}-00'-04''$ West, a distance of 16.35 feet for a corner;

THENCE North $89^{\circ}-59'-56''$ East, a distance of 7.95 feet for a corner;

THENCE North $00^{\circ}-00'-04''$ West, a distance of 3.80 feet for a corner;

THENCE North $20^{\circ}-19'-27''$ West, a distance of 5.76 feet for a corner;

THENCE North $00^{\circ}-00'-04''$ West a distance of 11.80 feet for a corner;

THENCE North $89^{\circ}-59'-56''$ East a distance of 1.0 feet for a corner;

THENCE North $00^{\circ}-00'-04''$ West, a distance of 4.2 feet for a corner;

THENCE North $11^{\circ}-18'-40''$ West, a distance of 5.86 feet for a corner;

THENCE North $00^{\circ}-00'-04''$ West, a distance of 11.65 feet for a corner;

126-81-0355

BUILDING 2701 - 2710 continued.
Page 3

THENCE North 89°-59'-56" East, a distance of 1.50 feet for a corner;

THENCE North 00°-00'-04" West, a distance of 4.3 feet for a corner;

THENCE North 18°-53'-35" West, a distance of 5.87 feet for a corner;

THENCE North 00°-00'-04" West, a distance of 11.35 feet for a corner;

THENCE South 89°-59'-56" West, a distance of 5.45 feet for a corner;

THENCE North 00°-00'-04" West, a distance of 16.15 feet for a corner;

THENCE North 89°-59'-56" East, a distance of 8.20 feet for a corner;

THENCE North 00°-00'-04" West, a distance of 12.45 feet for a corner;

THENCE South 89°-59'-56" West, a distance of 8.00 feet for a corner;

THENCE North 00°-00'-04" West, a distance of 16.0 feet for a corner;

THENCE North 89°-59'-56" East, a distance of 11.40 feet for a corner;

THENCE North 00°-00'-04" West, a distance of 3.65 feet for a corner;

THENCE South 89°-59'-56" West, a distance of 2.80 feet for a corner;

THENCE North 00°-00'-04" West, a distance of 6.05 feet for a corner;

THENCE North 89°-59'-56" East, a distance of 2.80 feet for a corner;

THENCE North 00°-00'-04" West, a distance of 12.60 feet for a corner;

THENCE North 89°-59'-56" East, a distance of 0.25 feet for a corner;

126-81-0356

BUILDING 2701 -2710 continued. .
Page 4


THENCE North 03°-00'-57" East, a distance of 9.50 feet to the Northwest corner of the herein described tract;

THENCE North 89°-59'-56" East, a distance of 42.10 feet for a corner;

THENCE South 00°-00'-04" East, a distance of 9.45 feet for a corner;

THENCE North 89°-59'-56" East, a distance of 11.9 feet to the Northeast corner of the herein described tract;

THENCE South 00°-00'-04" East, a distance of 219.8 feet to the POINT OF BEGINNING and containing 0.32149 acres of land.


Houtan Alayer, P.E.
Registered Professional Engineer
Texas Registration No. 35987



RECORDER'S MEMORANDUM
AT THE TIME OF RECORDATION, THIS INSTRUMENT WAS FOUND TO BE INADEQUATE FOR THE BEST PHOTOGRAPHIC REPRODUCTION BECAUSE OF ILLIGIBILITY, CARBON OR PHOTO COPY, DISCOLORED PAPER, ETC.

126-81-0357

EXHIBIT "E" - 1

PRIVATE STREET:

A tract or parcel of land containing a total area of 0.16506 acre located in Reserve "G" Westhollow Subdivision recorded in Volume 274, Page 85 of the Map Records of Harris County, Texas, more particularly being located in the Joel Wheaton Survey, Abstract 80, Harris County, Texas, said 0.16506 acre being more particularly described by metes and bounds as follows, to-wit:

COMMENCING for locative purposes at a 5/8-inch iron rod marking the Northwest corner of Reserve "G", said point being located on the East right-of-way line of Westhollow Drive (100' wide);

THENCE East, along the North line of aforesaid Reserve "G", a distance of 287.03 feet to an iron rod marking the POINT OF BEGINNING;

THENCE North 89 deg. 59 min. 56 sec. East, a distance of 30.00 feet to the Northeast corner of herein described tract of land;

THENCE South 00 deg. 00 min. 04 sec. East, a distance of 239.661 feet to an iron rod marking the Southeast corner of herein described tract of land;

THENCE South 89 deg. 59 min. 56 sec. West, a distance of 30.00 feet to an iron rod set for a corner;

THENCE North 00 deg. 00 min. 04 sec. West, a distance of 239.661 feet to the POINT OF BEGINNING, and containing 0.16506 acre of land.

126-81-0358

EXHIBIT "E"- 2

PRIVATE STREET:

A tract or parcel of land containing a total area of 0.8253 acre located in Reserve "G", WESTHOLLOW, a Subdivision in Harris County, Texas, according to the map or plat thereof, recorded in Volume 274, Page 85 of the Map Records of Harris County, Texas, more particularly being located in the Joel Wheaton Survey, Abstract 80, Harris County, Texas, said 0.16506 acre being more particularly described by metes and bounds as follows, to-wit:

COMMENCING for locative purposes at a 5/8 inch iron rod marking the Northwest corner of Reserve "G", said point being located on the East right-of-way line of Westhollow Drive (100' wide);

THENCE North 89 deg. 59 min. 56 sec. East, along the North line of aforesaid Reserve "G", a distance of 456.03 feet to an iron rod marking the POINT OF BEGINNING;

THENCE North 89 deg. 59 min. 56 sec. East, a distance of 15.00 feet to the Northeast corner of herein described tract of land;

THENCE South 00 deg. 00 min. 04 sec. East, a distance of 239.661 feet to an iron rod marking the Southeast corner of herein described tract of land;

THENCE South 89 deg. 59 min. 56 sec. West, a distance of 15.00 feet to an iron rod set for a corner;

THENCE North 00 deg. 00 min. 04 sec. West, a distance of 239.661 feet to the POINT OF BEGINNING, and containing 0.8253 acre of land.

126-81-0359

FILED

APR 23 3 40 PM 1979

Quita Salas
COUNTY CLERK
HARRIS COUNTY, TEXAS

STATE OF TEXAS }
COUNTY OF HARRIS }

I hereby certify that this instrument was FILED in
File Number Sequence on the date and at the time stamped
hereon by me and was duly RECORDED, in the Official
Public Records of Real Property of Harris County, Texas on

APR 23 1979



Quita Salas
COUNTY CLERK,
HARRIS COUNTY, TEXAS