



The Coal
Authority

CON29M Non-Residential Mining Report

MARDON PARK
CENTRAL AVENUE
BAGLAN ENERGY PARK
NEATH PORT TALBOT

Date of enquiry: 19 February 2019
Date enquiry received: 19 February 2019
Issue date: 19 February 2019

Our reference: 51002044228001
Your reference: 194644028_1 |



CON29M Non-Residential Mining Report

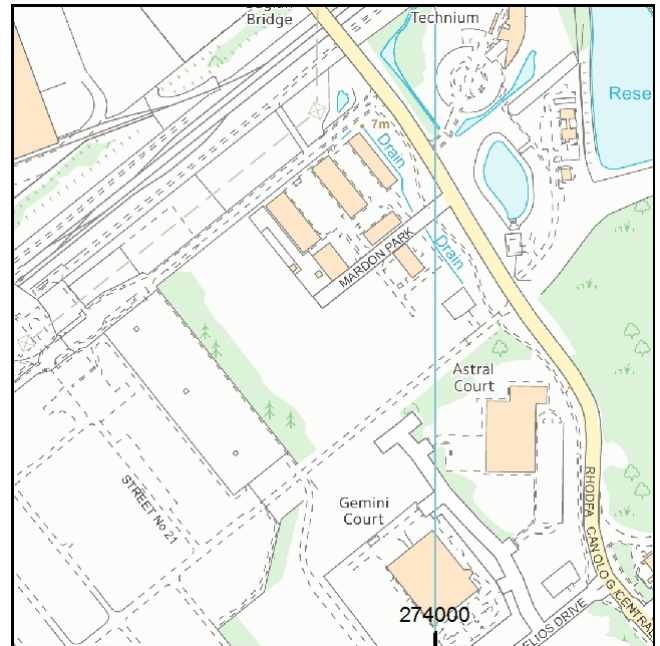
This report is based on, and limited to, the records held by the Coal Authority, at the time we answer the search.

Client name

LANDMARK INFORMATION GROUP LIMITED

Enquiry address

MARDON PARK
CENTRAL AVENUE
BAGLAN ENERGY PARK
NEATH PORT TALBOT



Approximate position of property

How to contact us


0345 762 6848 (UK)
+44 (0)1623 637 000 (International)

200 Lichfield Lane
Mansfield
Nottinghamshire
NG18 4RG

www.groundstability.com

 [@coalauthority](https://twitter.com/coalauthority)

 [/company/the-coal-authority](https://www.linkedin.com/company/the-coal-authority/)

 [/thecoalauthority](https://www.facebook.com/thecoalauthority)

 [/thecoalauthority](https://www.youtube.com/thecoalauthority)



© Crown copyright and
database rights 2018.

Ordnance Survey Licence
number: 100020315.

Summary

Has the search report highlighted evidence or potential of		
1	Past underground coal mining	Yes
2	Present underground coal mining	No
3	Future underground coal mining	Yes
4	Mine entries	No
5	Coal mining geology	No
6	Past opencast coal mining	No
7	Present opencast coal mining	No
8	Future opencast coal mining	No
9	Coal mining subsidence	No
10	Mine gas	No
11	Hazards related to coal mining	No
12	Withdrawal of support	No
13	Working facilities order	No
14	Payments to owners of former copyhold land	No

For detailed findings, please go to page 4.

Detailed findings

1. Past underground coal mining

The property is not within a surface area that could be affected by any past recorded underground coal mining.

However the property is in an area where the Coal Authority believes there is coal at or close to the surface. This coal may have been worked at some time in the past. The potential presence of coal workings at or close to the surface should be considered, particularly prior to any site works or future development activity, as ground movement could still be a risk. Your attention is drawn to the Comments on the Coal Authority information section of the report.

2. Present underground coal mining

The property is not within a surface area that could be affected by present underground mining.

3. Future underground coal mining

The property is not in an area where the Coal Authority has received an application for, and is currently considering whether to grant a licence to remove or work coal by underground methods.

The property is not in an area where a licence has been granted to remove or otherwise work coal using underground methods.

The property is not in an area likely to be affected from any planned future underground coal mining.

However, reserves of coal exist in the local area which could be worked at some time in the future.

No notices have been given, under section 46 of the Coal Mining Subsidence Act 1991, stating that the land is at risk of subsidence.

4. Mine entries

There are no known coal mine entries within, or within 20 metres of, the boundary of the property.

5. Coal mining geology

The Coal Authority is not aware of any damage due to geological faults or other lines of weakness that have been affected by coal mining.

6. Past opencast coal mining

The property is not within the boundary of an opencast site from which coal has been removed by opencast methods.

7. Present opencast coal mining

The property does not lie within 200 metres of the boundary of an opencast site from which coal is being removed by opencast methods.

8. Future opencast coal mining

There are no licence requests outstanding to remove coal by opencast methods within 800 metres of the boundary.

The property is not within 800 metres of the boundary of an opencast site for which a licence to remove coal by opencast methods has been granted.

9. Coal mining subsidence

The Coal Authority has not received a damage notice or claim for the subject property, or any property within 50 metres of the enquiry boundary, since 31 October 1994.

There is no current Stop Notice delaying the start of remedial works or repairs to the property.

The Coal Authority is not aware of any request having been made to carry out preventive works before coal is worked under section 33 of the Coal Mining Subsidence Act 1991.

10. Mine gas

The Coal Authority has no record of a mine gas emission requiring action.

11. Hazards related to coal mining

The property has not been subject to remedial works, by or on behalf of the Coal Authority, under its Emergency Surface Hazard Call Out procedures.

12. Withdrawal of support

The property is not in an area where a notice to withdraw support has been given.

The property is not in an area where a notice has been given under section 41 of the Coal Industry Act 1994, cancelling the entitlement to withdraw support.

13. Working facilities order

The property is not in an area where an order has been made, under the provisions of the Mines (Working Facilities and Support) Acts 1923 and 1966 or any statutory modification or amendment thereof.

14. Payments to owners of former copyhold land

The property is not in an area where a relevant notice has been published under the Coal Industry Act 1975/Coal Industry Act 1994.

Comments on the Coal Authority information

The Coal Authority own the copyright in this report and the information used is protected by our database right.

In view of the mining circumstances a prudent developer would seek appropriate technical advice before any works are undertaken.

Therefore if development proposals are being considered, technical advice relating to both the investigation of coal and former coal mines and their treatment should be obtained before beginning work on site. All proposals should apply good engineering practice developed for mining areas. No development should be undertaken that intersects, disturbs or interferes with any coal or mines of coal without the permission of the Coal Authority. Developers should be aware that the investigation of coal seams/ former mines of coal may have the potential to generate and/or displace underground gases and these risks both under and adjacent to the development should be fully considered in developing any proposals. The need for effective measures to prevent gases entering into public properties either during investigation or after development also needs to be assessed and properly addressed. This is necessary due to the public safety implications of any development in these circumstances.

Additional remarks

Information provided by the Coal Authority in this report is compiled in response to the Law Society's CON29M Coal Mining enquiries. The said enquiries are protected by copyright owned by the Law Society of 113 Chancery Lane, London WC2A 1PL. This report is prepared in accordance with the Law Society's Guidance Notes 2018, the User Guide 2018 and the Coal Authority's Terms and Conditions applicable at the time the report was produced.

Disclaimer

The Coal Authority owns the copyright in this report and the information used to produce this report is protected by our database rights. All rights are reserved and unauthorised use is prohibited. If we provide a report for you, this does not mean that copyright and any other rights will pass to you. However, you can use the report for your own purposes.

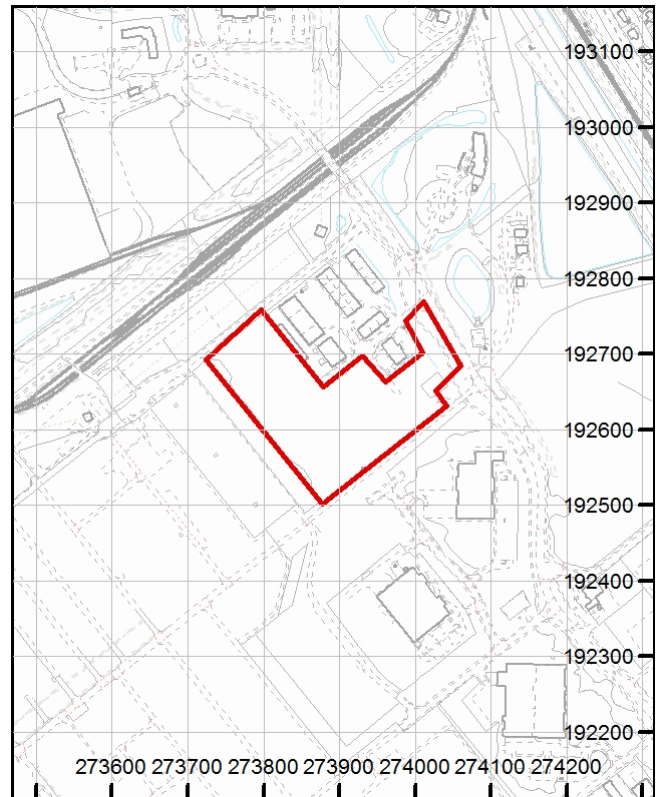
Alternative formats

If you would like this information in an alternative format, please contact our communications team on 0345 762 6848 or email communications@coal.gov.uk.

Enquiry boundary

Key

Approximate position of
enquiry boundary shown



How to contact us

0345 762 6848 (UK)
+44 (0)1623 637 000 (International)

200 Lichfield Lane
Mansfield
Nottinghamshire
NG18 4RG

www.groundstability.com

 [@coalauthority](https://twitter.com/coalauthority)

 [/company/the-coal-authority](https://company.linkedin.com/the-coal-authority)

 [/thecoalauthority](https://facebook.com/thecoalauthority)

 [/thecoalauthority](https://youtube.com/thecoalauthority)



© Crown copyright and
database rights 2018.
Ordnance Survey Licence
number: 100020315.