

# Troop 31 Big Trip Itinerary

## Flight Information

Southwest 578 24JUN Rochester to Baltimore 12:15p – 1:20p  
2811 Baltimore to Las Vegas 2:50p – 4:55p

Southwest 2813 01JUL Las Vegas to Baltimore 6:15a – 1:55p  
2922 Baltimore to Rochester 3:30p – 4:40p



# Troop 31 Big Trip Itinerary

	June 23, 2016	June 24, 2016	June 25, 2016	June 26, 2016	June 27, 2016	June 28, 2016	June 29, 2016	June 30, 2016	July 1, 2016
	Friday	Saturday	Sunday	Monday	Tuesday	Wednesday	Thursday	Friday	Saturday
Travel	Travel to Las Vegas(Ken and Bill)	Travel to Las Vegas(Troop)	Travel to Zion	Travel to Grand Canyon	Travel to Moab Valley	No Travel day	No Travel day	Travel backto Las Vegas	Travel backto Rochester
Lodging	Hotel	<b>Boulder Beach</b>	<b>Stay at Zion</b>	Grand Canyon (North Rim) campground	<b>ACT Campground</b>	<b>ACT Campground</b>	<b>ACT Campground</b>	<b>Boulder Beach</b>	
Program			Hiking in Park	Grand Canyon activity	Monument Valley	Day in Park	Rafting	Fly Home	Fly Home
Sleep at	Hotel	Boulder Beach	Zion	GC	<b>ACT Campground</b>	<b>ACT Campground</b>	<b>ACT Campground</b>	<b>Boulder Beach</b>	

**Reservation Line:**  
**Call Toll Free 1-877-444-6777**  
**International 518-885-3639**

**National Park Customer Service Line:**  
**Call Toll Free 1-888-448-1474**  
**March 1 - October 31 - 10:00 AM EST - 12:00 AM EST**  
**November 1 - February 28 - 10:00 AM EST - 10:00 PM EST**

Date	Travel	Travel time	Lodging	Activity	
<b>Saturday, June 24, 2017</b>	<b>Rochester to Vegas</b>		<b>Boulder Beach</b>		<b>Booked</b>
<b>Sunday, June 25, 2017</b>	<b>Travel to Zion</b>		<b>Zion - Watchman Campground</b>	<b>Boulder Dam</b>	<b>Booked</b>
<b>Monday, June 26, 2017</b>	<b>Travel to North Rim</b>		<b>Grand Canyon – North Rim</b>		<b>Booked</b>
<b>Tuesday, June 27, 2017</b>	<b>Travel to Moab</b>		<b>ACT Campground</b>		<b>Booked</b>
<b>Wednesday, June 28, 2017</b>			<b>ACT Campground</b>		<b>Booked</b>
<b>Thursday, June 29, 2017</b>			<b>ACT Campground</b>	<b>Rafting</b>	<b>Booked</b>
<b>Friday, June 30, 2017</b>	<b>Travel to Vegas</b>		<b>Boulder Beach</b>		<b>Booked</b>
<b>Saturday, July 01, 2017</b>	<b>Vegas to Rochester</b>		<b>Home</b>		

# Travel

June 23 – July 1



69EECE32.pdf



2 – 15 person  
1 – cargo van

**UNITED**  
VAN RENTALS

375 E. Harmon Ave., Ste. 1102  
Las Vegas, NV 89169  
Phone 702-691-2721 ~ Fax 702-836-3395  
Email [tony@unitedvanrentals.com](mailto:tony@unitedvanrentals.com)



## QUOTE REQUEST

Prepared by: Tony Luciano

Date: December 22, 2016 Phone: 585-233-1594

Customer: Bill Enderle Fax:  
Email: [boatminjon68@gmail.com](mailto:boatminjon68@gmail.com)

**THIS IS NOT A RESERVATION - REQUEST FOR QUOTATION ONLY - THIS IS NOT A RESERVATION**

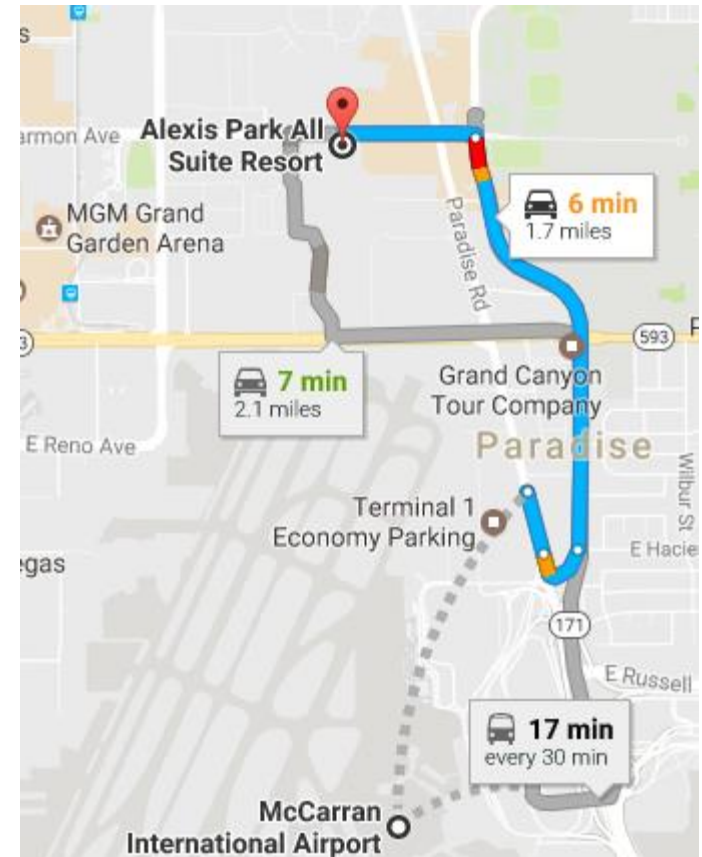
*This quote is good until December 27, 2016 subject to availability*

Pickup Date/Time/Location	Dropoff Date/Time/Location	Vehicle Preference
June 23, 2017/18:00/Las Vegas	July 1, 2017/18:00/Las Vegas	2 x 15 pass Ford E350 or similar 1 x cargo van
15 pass Weekly Rate: 1 @ \$774.95 x 2 = \$1,549.90 Daily rate: 1 @ \$119.95 x 2 = \$ 239.90		SUBTOTAL: \$2,374.70
Cargo Van Weekly Rate: 1 @ \$499.95 = \$ 499.95 Daily Rate: 1 @ \$ 84.95 = \$ 84.95		DISCOUNT: \$311.67
13.125% DISCOUNT (BOY SCOUTS) INCLUDES SALES TAX EXEMPT		OPTIONS: TBD
Unlimited Miles (AZ, CA, NV and OK to travel into UTAH Zion/Bryce/Arches)		RLPDW INSURANCE: TBD
All driver's must be 21 or older. Any driver under the age of 25 will incur a \$9.95 per day underage driver fee.		SUBTOTAL: \$2,063.03
Additional drivers @ NO CHARGE		TAXES/FEES: \$577.64
All drivers must have a valid driver's license and proof of full coverage auto insurance valid in the USA that covers the specific type of vehicle you are renting. If no proof of insurance as described above you must purchase minimum coverage: Renter's Liability Protection/Loss Damage Waiver @ \$35.00 per day per van.		GRAND TOTAL: \$2,640.67

In order to book this reservation please fill out the credit card information below or contact our office. Your  
card will not be charged at this time...credit card info is for booking purposes only. Please note: you do not  
have a confirmed reservation until we receive your credit card information

Type of credit card \_\_\_\_\_ Name on credit card \_\_\_\_\_  
Credit Card No. \_\_\_\_\_ Expiration date: \_\_\_\_\_ Billing zip code \_\_\_\_\_  
3 digit security code on back (4 digit code on front for American Express) \_\_\_\_\_

Please note: there is a minimum \$350.00 pre-authorized security deposit required on all van rentals. This is a  
'authorization hold' only placed on the credit card that is released when the van(s) is returned without incident. (Usually  
within 3 business days depending on your credit card financial institution. DEPOSIT REDUCED TO \$750.00 TOTAL  
INCLUSIVE FOR ALL THREE VEHICLES.



# Travel June 23 – July 1



69EECE32.pdf



**UNITED**  
VAN RENTALS  
375 E. Harmon Ave., Ste. 1102  
Las Vegas, NV 89169  
Phone 702-691-2721 ~ Fax 702-836-3395  
Email [tony@unitedvanrentals.com](mailto:tony@unitedvanrentals.com)



2 – 15 person  
1 – cargo van

## QUOTE REQUEST

Prepared by: Tony Luciano

Date: December 22, 2016 Phone: 585-233-1594

Customer: Bill Enderle Fax:  
Email: [boatminjon68@gmail.com](mailto:boatminjon68@gmail.com)

**THIS IS NOT A RESERVATION – REQUEST FOR QUOTATION ONLY – THIS IS NOT A RESERVATION**

*This quote is good until December 27, 2016 subject to availability*

Pickup Date/Time/Location	Dropoff Date/Time/Location	Vehicle Preference
June 23, 2017/18:00/Las Vegas	July 1, 2017/18:00/Las Vegas	2 x 15 pass Ford E350 or similar 1 x cargo van
15 pass Weekly Rate: 1 @ \$774.95 x 2 = \$1,549.90 Daily rate: 1 @ \$119.95 x 2 = \$ 239.90	SUBTOTAL: \$2,374.70	
Cargo Van Weekly Rate: 1 @ \$499.95 = \$ 499.95 Daily Rate: 1 @ \$ 84.95 = \$ 84.95	DISCOUNT: \$311.67	
13.125% DISCOUNT (BOY SCOUTS) INCLUDES SALES TAX EXEMPT  Unlimited Miles (AZ, CA, NV and OK to travel into UTAH Zion/Bryce/Arches)	OPTIONS: TBD	
	RLP/LDW INSURANCE: TBD	
	SUBTOTAL: \$2,063.03	
All driver's must be 21 or older. Any driver under the age of 25 will incur a \$9.95 per day underage driver fee.	TAXES/FEES: \$577.64	
Additional drivers @ NO CHARGE		
All drivers must have a valid driver's license and proof of full coverage auto insurance valid in the USA that covers the specific type of vehicle you are renting. If no proof of insurance as described above you must purchase minimum coverage Renter's Liability Protection/Loss Damage Waiver @ \$20.95 per day per van.	GRAND TOTAL: \$2,640.67	
In order to book this reservation please fill out the credit card information below or contact our office. Your card will not be charged at this time...credit card info is for booking purposes only. Please note: you do not have a confirmed reservation until we receive your credit card information		
Type of credit card _____ Name on credit card _____		
Credit Card No. _____ Expiration date: _____ Billing zip code _____		
3 digit security code on back (4 digit code on front for American Express) _____		
Please note: there is a minimum \$350.00 pre-authorized security deposit required on all van rentals. This is a 'authorization hold' only placed on the credit card that is released when the van(s) is returned without incident. (Usually within 3 business days depending on your credit card financial institution. DEPOSIT REDUCED TO \$750.00 TOTAL INCLUSIVE FOR ALL THREE VEHICLES.		

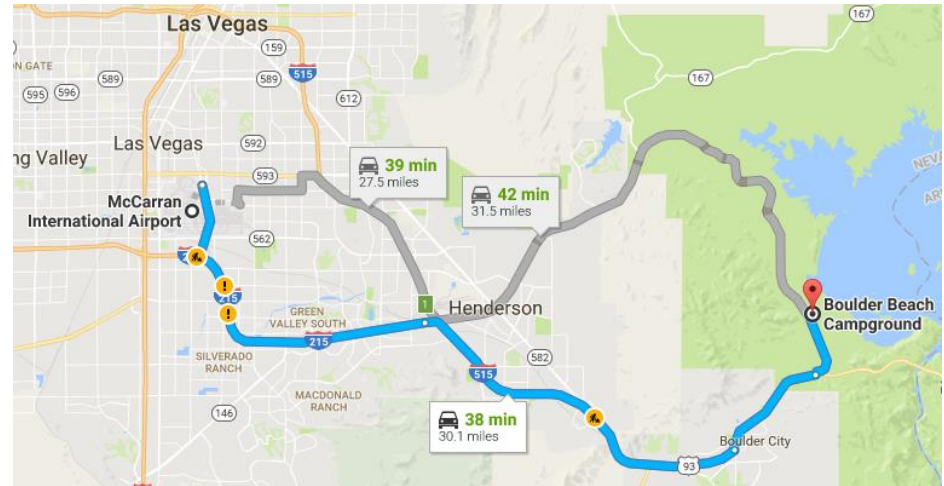
	LAST	FIRST	Van Number
ADULT	Baisch	Andrew	1
SCOUT	Baisch	Noah	1
SCOUT	Doctor	Ian	1
SCOUT	Enderle	Jack	1
ADULT	Enderle	Bill	1
ADULT	Frain	Bobbi Jo	1
SCOUT	Frain	Logan	1
SCOUT	Fulton	Jack	1
SCOUT	Smith	Henry	1
ADULT	Hawes	Collin	1
SCOUT	Hawes	Tynan	1
ADULT	Hellstern	Kenneth	1
SCOUT	Hellstern	Kyle	1
SCOUT	Lippa	Andrew	2
ADULT	Lippa	Nicole	2
ADULT	Refermat	David	2
SCOUT	Refermat	Joseph	2
SCOUT	Refermat	Peter	2
SCOUT	Refermat	Stanley	2
ADULT	Shriver	Derrick	2
SCOUT	Shriver	Simon	2
SCOUT	Gilman	Justin (TENTATIVE)	2
ADULT	Watt	Craig	2
SCOUT	Watt	Gavin	2
SCOUT	Zamiarski	Mark	2
ADULT	Zamiarski	Michael	2
Person 27			
Person 28			
Person 29			



# Day 1 & 7 Camping - June 24<sup>th</sup> – Saturday

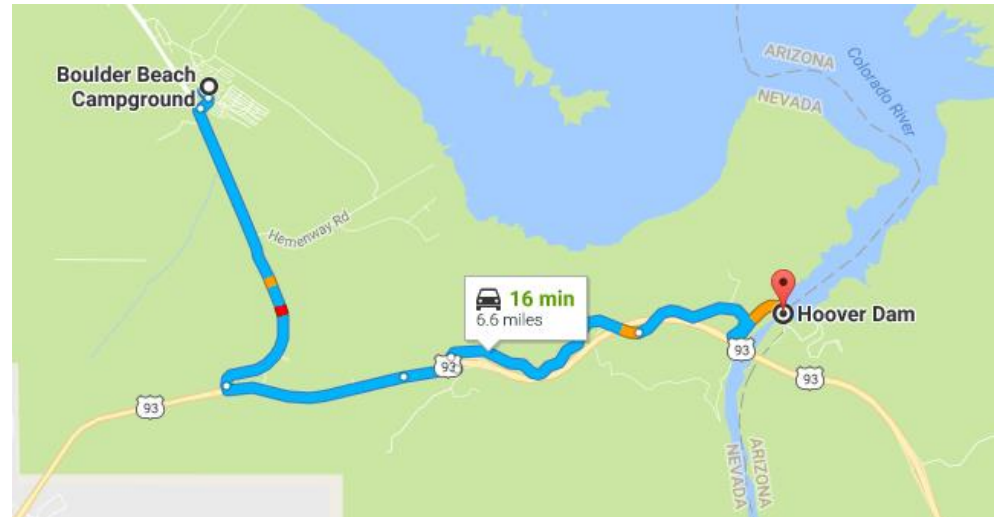
## Troop 31 Big Trip itinerary – June 24<sup>th</sup>

1. Arrive in Las Vegas at 5pm
2. Pick up Vans
3. Drive to Boulder Beach



## Troop 31 Big Trip itinerary – June 25<sup>th</sup>

1. Drive to Boulder Dam
2. Leave Campsite at 8am
3. Arrive at Hoover Dam 8:30 ish
4. 3 hours at Dam
5. Lunch



# Day 1 & 7 Camping - June 24<sup>th</sup> – Saturday June 30<sup>th</sup> – Friday

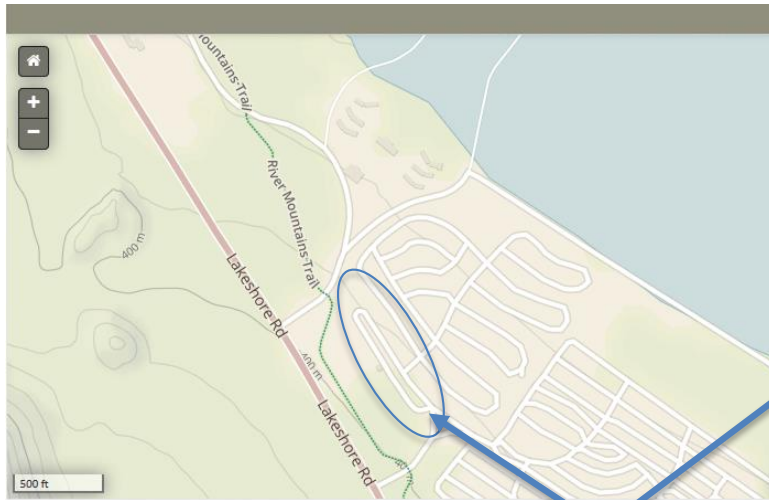
702-293-8906

June 24<sup>th</sup>

29 people

\$80/night

\$20/vehicle

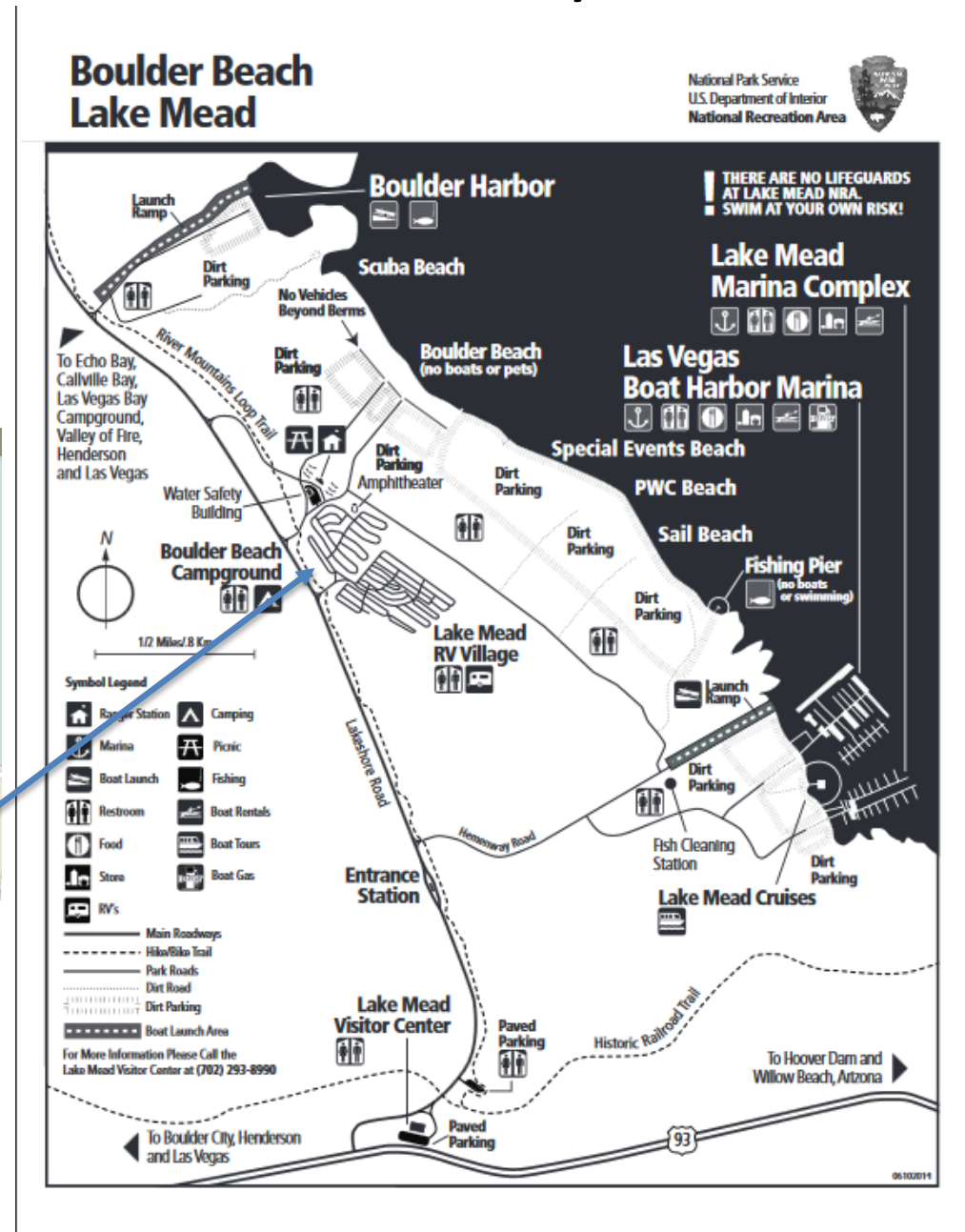


Group Camp site

## Boulder Beach Campground


- Water shoes to swim

\$140 for the site and vehicles



# Hoover Dam – Day 2

June 25<sup>th</sup>



Pricing -

\$5 ticket for scouts

\$10 to park

Pay when arrive.

[jbox@denisonparking.com](mailto:jbox@denisonparking.com)

Spoke to Denny – email the group reservation form

## HOOVER DAM POWERPLANT TOUR APPLICATION FOR YOUTH GROUPS (K-12th grade or age equivalent)

\*\*\*DUE TO SECURITY RESTRICTIONS, NO BAGGAGE OR LUGGAGE IS PERMITTED ON BUSES\*\*\*  
**No food or drinks (except water) are allowed on the tour.**

School Name \_\_\_\_\_ Group Contact \_\_\_\_\_  
School Address \_\_\_\_\_  
City, ST Zip \_\_\_\_\_ Proposed Tour Date \_\_\_\_\_  
Telephone Number \_\_\_\_\_ Alternate Tour Date \_\_\_\_\_  
Fax Number \_\_\_\_\_ Proposed Time of Arrival \_\_\_\_\_  
E-Mail Address \_\_\_\_\_ Number of Buses/Commercial Vans \_\_\_\_\_  
Number of Adult Escorts \_\_\_\_\_ Number of Students \_\_\_\_\_

**No more than 80 students and escorts permitted per day.**

**Total Cost:** (students x \$5 ea. + adult escorts x \$5 ea.): \$ \_\_\_\_\_

**Parking:** School buses, chartered buses, and commercial tour vans identified on the application will have complimentary parking in the parking garage on Bus Level 1. Private vehicles will be charged for parking at the \$10 per vehicle rate payable upon arrival at Parking Garage Level 2.

**Payment by check – payable to “Bureau of Reclamation” – or cash may be made on the date of the tour.  
Tickets are non-refundable.**

• MasterCard • VISA • American Express • Discover • Check  
Card Number \_\_\_\_\_ Exp. Date \_\_\_\_\_ / \_\_\_\_\_  
Card Holder's Name \_\_\_\_\_ Total Charge \_\_\_\_\_

Applicant's Signature \_\_\_\_\_ Title \_\_\_\_\_ Date \_\_\_\_\_

**To expedite your confirmation, please send completed form to:**

Due to PCI regulations, do not email forms with credit card numbers. Hoover Dam Visitor Center fax at: 702-494-2587 or email to [jbox@denisonparking.com](mailto:jbox@denisonparking.com)

You may call with additional questions to: 702-494-2517.

Due to security restrictions, the tour may be cancelled at any time with minimum notice.  
Should this occur, the Group Coordinator will be contacted as soon as possible, and a full refund provided.

**For additional information, visit us on the web at:  
[www.usbr.gov/lc/hooverdam/educate/guidelines.html](http://www.usbr.gov/lc/hooverdam/educate/guidelines.html)**

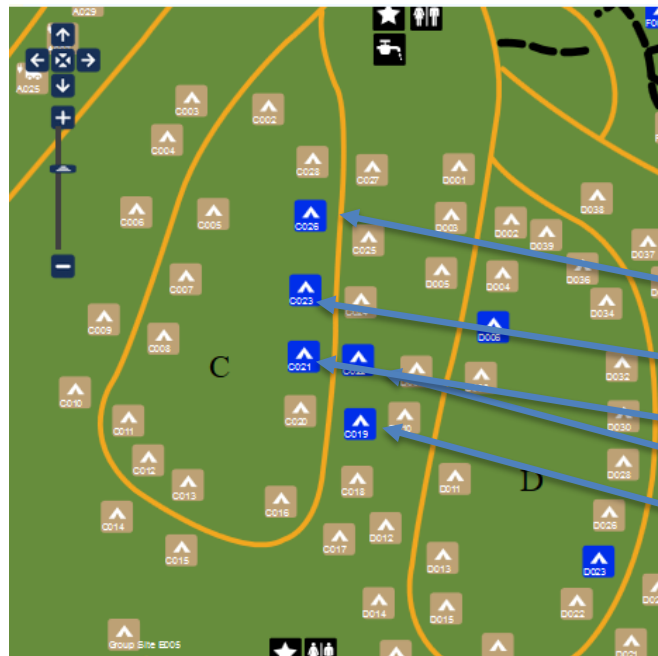
# Day 2 Camping - June 25<sup>th</sup> – Sunday.

Travel 3.5 – 4.5 hours

Zion National Park

5 sites @ 20/site - \$100 (paid by Credit Card)

<https://www.recreation.gov/>



Site Number	Reservation #
26	2-37006347
23	2-37004408
21	2-37004406
22	2-37004407
19	2-37004405

<https://www.visitstgeorge.com/camping/>



# Day 2 Camping - June 25<sup>th</sup> – Sunday.

### Zion National Park Map


When Zion Canyon is full, explore these other great areas of the park.



**KOLOB CANYON ROAD**  
This 17-mile scenic highway is one of the most beautiful in the Southwest. It winds through the heart of the park, offering spectacular views of the desert landscape. The road is paved and well-maintained, making it accessible to all vehicles. It is a must-see attraction for anyone visiting Zion National Park.

**KOLOB TERRACE ROAD**  
This 10-mile scenic highway is one of the most beautiful in the Southwest. It winds through the heart of the park, offering spectacular views of the desert landscape. The road is paved and well-maintained, making it accessible to all vehicles. It is a must-see attraction for anyone visiting Zion National Park.

# Hiking Guide

Trail Map

	Hike Location	Round Trip Average time	Elevation Change	Description
Easy				
1	Parvus Trail Zion Canyon Visitor Center	2 hours 3.5 / 5.6	50 / 15	   Paved trail follows the Virgin River from the South Campground to Canyon Junction. Wheelchairs may need assistance. Please see page 2 for accessibility details.
1	Archeology Trail Zion Canyon Visitor Center	0.5 hour 0.4 / 0.6	80 / 24	Short, but steep. Starts across from the entrance to the visitor center parking lot. Climbs to the outlines of several prehistoric buildings. Trailside exhibits.
5	Lower Emerald Pool Trail Zion Lodge	1 hour 1.2 / 1.9	80 / 24	Minor drop-offs. Paved trail leads to the Lower Emerald Pool and waterfalls. Connects to the Kayenta Trail. Sections may be closed due to ice.
6	The Grotto Trail Zion Lodge The Grotto	0.5 hour 1.0 / 1.6	35 / 11	The trail connects the Zion Lodge to The Grotto. Can be combined with the Lower Emerald Pool and Kayenta Trails to create a 2.5 mile loop.
7	Weeping Rock Trail Weeping Rock	0.5 hour 0.4 / 0.6	98 / 30	Short, but steep. Minor drop-offs. Paved trail ends at a rock alcove with dripping springs. Trailside exhibits. Sections may be icy or closed in winter.
9	Riverside Walk Temple of Sinawava	1.5 hours 2.2 / 3.5	57 / 17	 Minor drop-offs. Paved trail follows the Virgin River along the bottom of a narrow canyon. Trailside exhibits. May be icy. Please see page 2 for accessibility details.

Moderate				
1. Watchman Trail Zion Canyon Visitor Center	2 hours 2.7 / 4.3	368 / 112		Minor drop-offs. Ends at viewpoint of the Towers of the Virgin, lower Zion Canyon, and Springdale. May be muddy and icy.
5. Sand Bench Trail Zion Lodge	5 hours 7.6 / 12.2	466 / 142		Commercial horse trail from March to October. Hike atop a massive landslide under The Sentinel. May be icy.
5. Upper Emerald Pool Trail Zion Lodge	1 hour 1.0 / 1.6	360 / 110		Minor drop-offs. A sandy and rocky trail that climbs to the Upper Emerald Pool at the base of a cliff. May be icy.
6. Kayenta Trail The Grotto	2 hours 2.0 / 3.2	150 / 46		Long drop-offs. An unpaved climb to the Emerald Pools. Connects The Grotto to the Emerald Pools Trails. May be icy.
East Side Terrace	Canyon Overlook Trail Zion-Mt. Carmel Hwy	1 hour 1.0 / 1.6	163 / 50	Long drop-offs, mostly fenced. Rocky and uneven trail ends at viewpoint of Pine Creek Canyon and lower Zion Canyon. May be snow covered and icy. Limited to 12 people per group.
See Page No. 4	Taylor Creek Trail Kolob Canyons Road	4 hours 5.0 / 8.0	450 / 137	Follows the Middle Fork of Taylor Creek past two homestead cabins to Double Arch Alcove. Often snow covered.
See Page No. 4	Timber Creek Overlook Trail Kolob Canyons Road	0.5 hour 1.0 / 1.6	100 / 30	Follows a ridge to a small peak with views of Timber Creek, Kolob Terrace, and Pine Valley Mountains. Often snow covered.

### Zion Canyon Map

**Hiking Guide**

Hike Location	Round Trip Average time	Elevation Change	Description	
Easy				
1. Parvus Trail Zion Canyon Visitor Center	2 hours 3.5 / 5.6	50 / 15	Paved trail follows the Virgin River from the South Campground to Canyon Junction. Wheelchairs may need assistance. Please see page 2 for accessibility details.	
4. Archeology Trail Zion Canyon Visitor Center	0.5 hour 0.4 / 0.6	80 / 24	Short, but steep. Starts across from the entrance to the visitor center parking lot. Climbs to the outlines of several prehistoric buildings. Trailside exhibits.	
5. Lower Emerald Pool Trail Zion Lodge	1 hour 1.2 / 1.9	80 / 24	Minor drop-offs. Paved trail leads to the Lower Emerald Pool and waterfalls. Connects to the Kayenta Trail. Sections may be closed due to ice.	
6. The Grotto Trail Zion Lodge The Grotto	0.5 hour 1.0 / 1.6	35 / 11	The trail connects the Zion Lodge to The Grotto. Can be combined with the Lower Emerald Pool and Kayenta Trails to create a 2.5 mile loop.	
7. Weeping Rock Trail Weeping Rock	0.5 hour 0.4 / 0.6	98 / 30	Short, but steep. Minor drop-offs. Paved trail ends at a rock alcove with dripping springs. Trailside exhibits. Sections may be icy or closed in winter.	
9. Riverside Walk Temple of Sinawava	1.5 hours 2.2 / 3.5	57 / 17	Minor drop-offs. Paved trail follows the Virgin River along the bottom of a narrow canyon. Trailside exhibits. May be icy. Please see page 2 for accessibility details.	
Moderate				
1. Watchman Trail Zion Canyon Visitor Center	2 hours 2.7 / 4.3	368 / 112	Minor drop-offs. Ends at viewpoint of the Towers of the Virgin, lower Zion Canyon, and Springdale. May be muddy and icy.	
5. Sand Bench Trail Zion Lodge	5 hours 7.6 / 12.2	466 / 142	Commercial horse trail from March to October. Hike atop a massive landslide under The Sentinel. May be icy.	
5. Upper Emerald Pool Trail Zion Lodge	1 hour 1.0 / 1.6	360 / 110	Minor drop-offs. A sandy and rocky trail that climbs to the Upper Emerald Pool at the base of a cliff. May be icy.	
6. Kayenta Trail The Grotto	2 hours 2.0 / 3.2	150 / 46	Long drop-offs. An unpaved climb to the Emerald Pools. Connects The Grotto to the Emerald Pools Trails. May be icy.	
East Side Terrace	Canyon Overlook Trail Zion-Mt. Carmel Hwy	1 hour 1.0 / 1.6	163 / 50	Long drop-offs, mostly fenced. Rocky and uneven trail ends at viewpoint of Pine Creek Canyon and lower Zion Canyon. May be snow covered and icy. Limited to 12 people per group.
See Page No. 4	Taylor Creek Trail Kolob Canyons Road	4 hours 5.0 / 8.0	450 / 137	Follows the Middle Fork of Taylor Creek past two homestead cabins to Double Arch Alcove. Often snow covered.
See Page No. 4	Timber Creek Overlook Trail Kolob Canyons Road	0.5 hour 1.0 / 1.6	100 / 30	Follows a ridge to a small peak with views of Timber Creek, Kolob Terrace, and Pine Valley Mountains. Often snow covered.

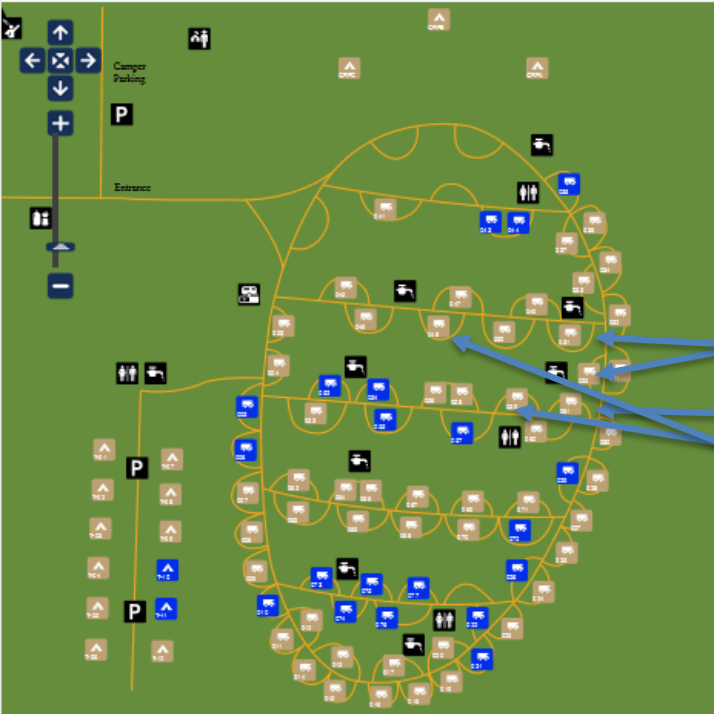
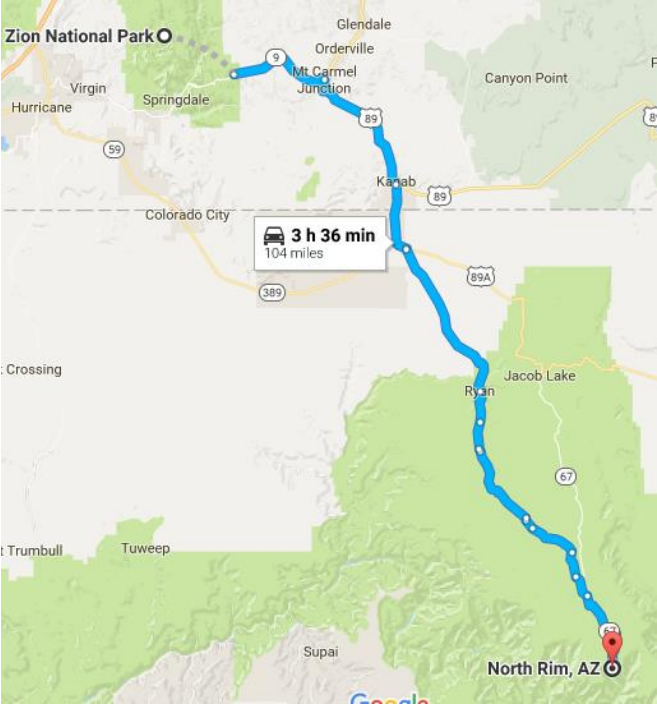
# Day 3 Camping - June 26<sup>th</sup> – Mon.

Travel 3.5 – 4.5 hours

North Rim of Grand Canyon

5 sites @ 18/site - \$90 (paid by Credit Card)

<https://www.recreation.gov/>



Site Number	Reservation #
33	2-36984233
51	2-36984234
61	2-36984236
59	2-36984235
48	2-36983005

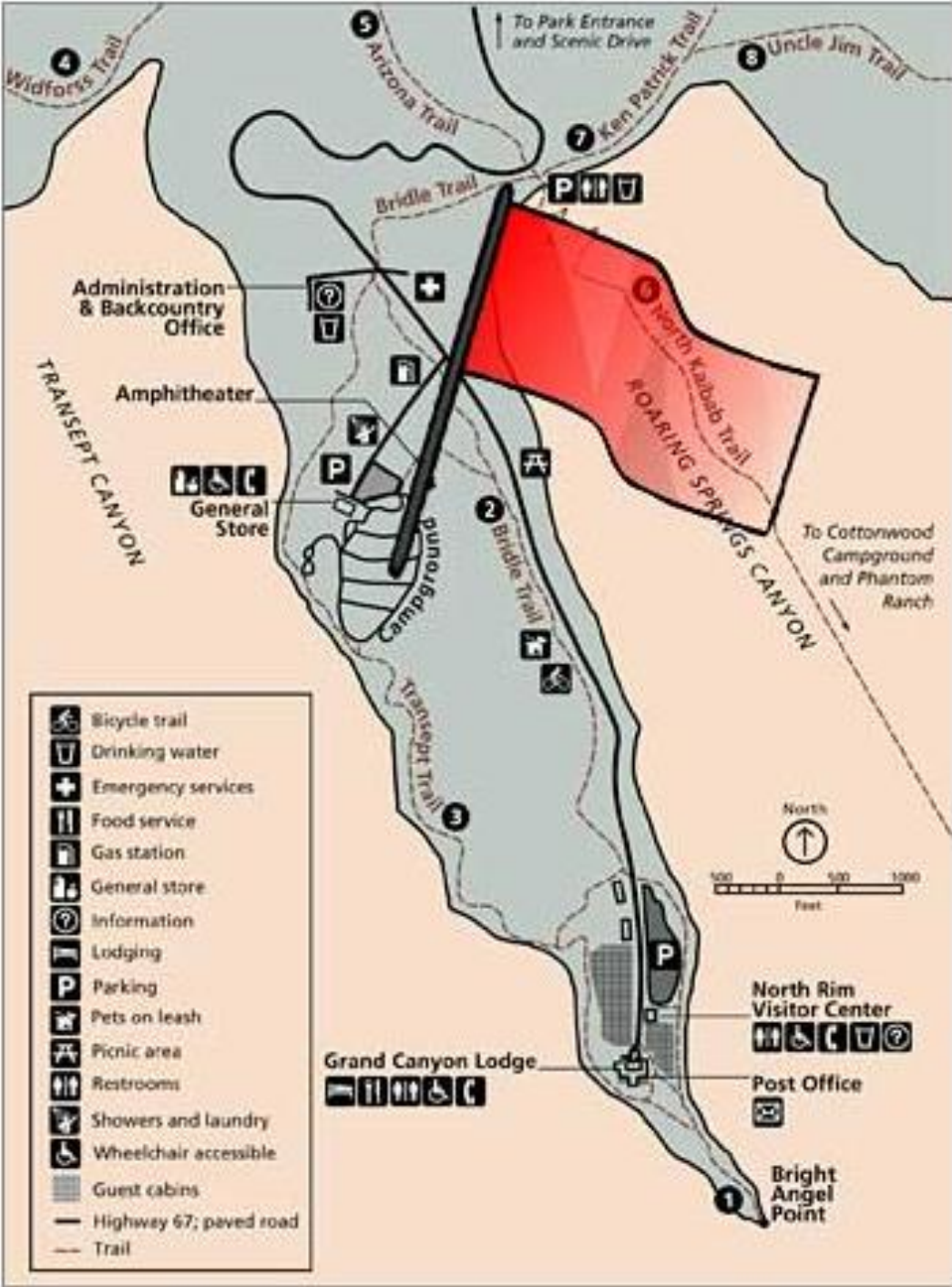
<https://www.visitstgeorge.com/camping/>

# Grand Canyon Camping – Day 3



The North Rim is over 8000 feet/2438 m. in elevation.

Ranger:  
928-638-7888 or 928-638-7814.



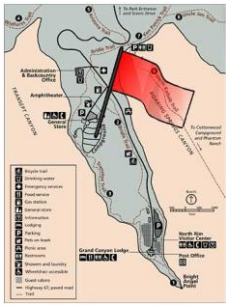


# Grand Canyon Camping – Day 3

Program: Hiking and Sight Seeing

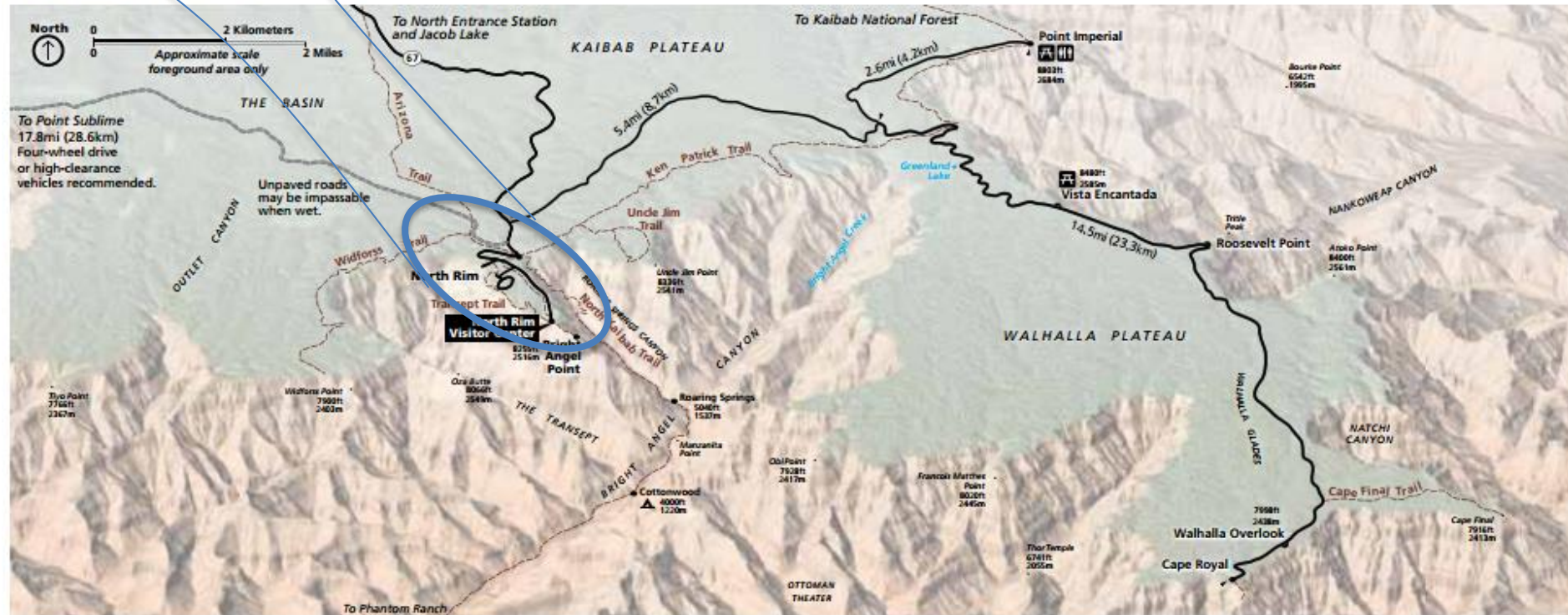
Ranger:

928-638-7888 or 928-638-7814.



## North Rim

The North Rim is over 8000 feet/2438 m. in elevation.





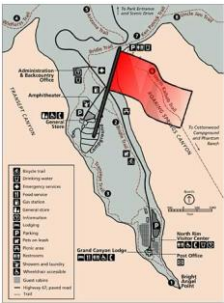
# Grand Canyon Camping – Day 3

Program: Hiking and Sight Seeing

Ranger:  
928-638-7888 or 928-638-7814.



trip-planner-grca-Copy.pdf

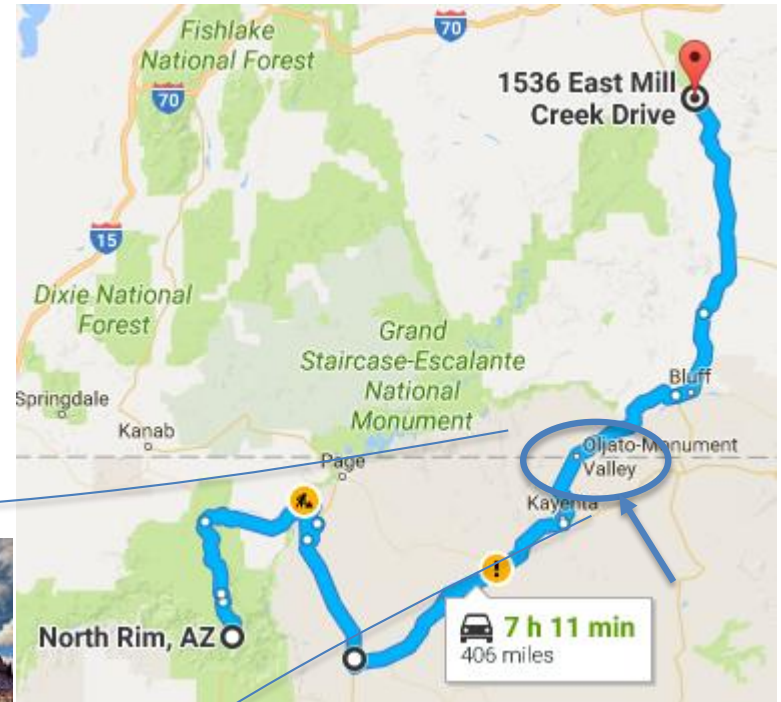


The North Rim is over 8000 feet/2438 m. in elevation.

North Rim	Destination	Distance Round Trip	Time Round Trip	Elevation Change	Notes
<b>Bright Angel Point</b>					
A short walk on a paved rim trail leads to a spectacular view of the canyon. Trail begins at the log shelter in the parking area by the visitor center or at the porch behind Grand Canyon Lodge. Trail not wheelchair accessible.	Bright Angel Point	0.5 miles 0.8 km	30 minutes	200 feet 60 m	No water
<b>Widforss Trail</b>					
Even a short walk along this rim trail blending forest and canyon scenery can be very satisfying. Take the dirt road 0.25 miles (0.4 km) south of the road to Cape Royal for one mile (1.6 km) to the trailhead.	Widforss Point	9.6 miles 15.5 km	6 hours	200 feet 60 m	No water Self-guiding trail brochure available at trailhead
<b>North Kaibab Trail</b>					
The trailhead is two miles (3 km) north of Grand Canyon Lodge. This steep trail begins in the forest, but descends quickly into the canyon. Mules may be encountered. In the spring, trail opening may be delayed for repairs.	Coconino Overlook	1.4 miles 2.3 km	1–2 hours	800 feet 245 m	No water Expansive view
	Supai Tunnel	4 miles 6.4 km	3–4 hours	1,450 feet 445 m	Water May–October

# Day 4 Travel - June 27<sup>th</sup> – Tues. Travel to Moab Utah

## *MONUMENT VALLEY*



### Monument Valley

There is only one main road through Monument Valley, US 163, which links Kayenta, AZ with US 191 in Utah. The stretch approaching the AZ/UT border from the north gives the most famous image of the valley, and possibly of the whole Southwest - a long straight empty road leads across flat desert towards the 1,000 foot high stark red cliffs on the horizon, curving away just in front. The highway cuts through the mesas at **Monument Pass**, near which several dirt tracks leave both east and west and criss-cross the red sandy landscape, offering a more close up appreciation of the rock formations, although these roads lead to Navajo residences so some discretion is necessary when visiting. This is also a good area for [hiking](#), though there are no official trails. One possible route is around the group of formations on the southeast side of Monument Pass - a cross country trip of about 4 miles that involves traversing various small washes, cliffs and mesas.

[http://www.americansouthwest.net/utah/monument\\_valley/](http://www.americansouthwest.net/utah/monument_valley/)

# Day 4-6 Camping - June 27<sup>th</sup> – 29<sup>th</sup> (Tuesday, Wednesday, Thursday)

<http://actcampground.com/campground-details/>

1 Yurt @ 70/night x 3 nights - \$210

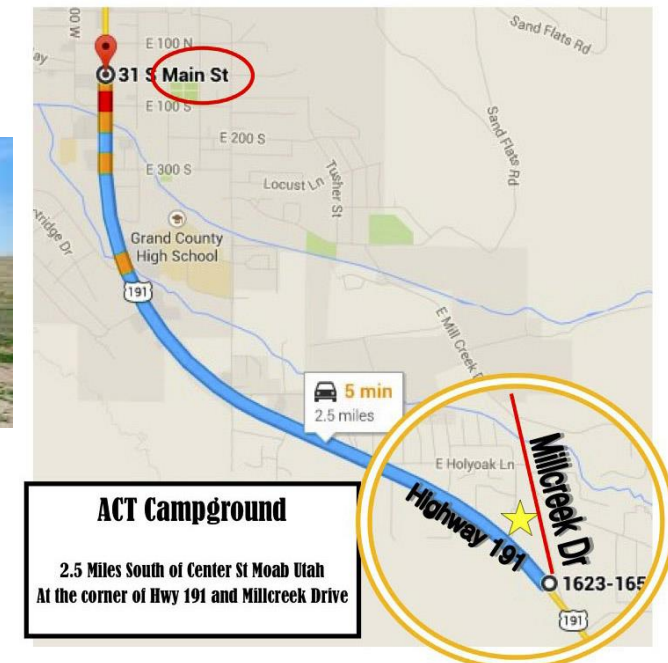
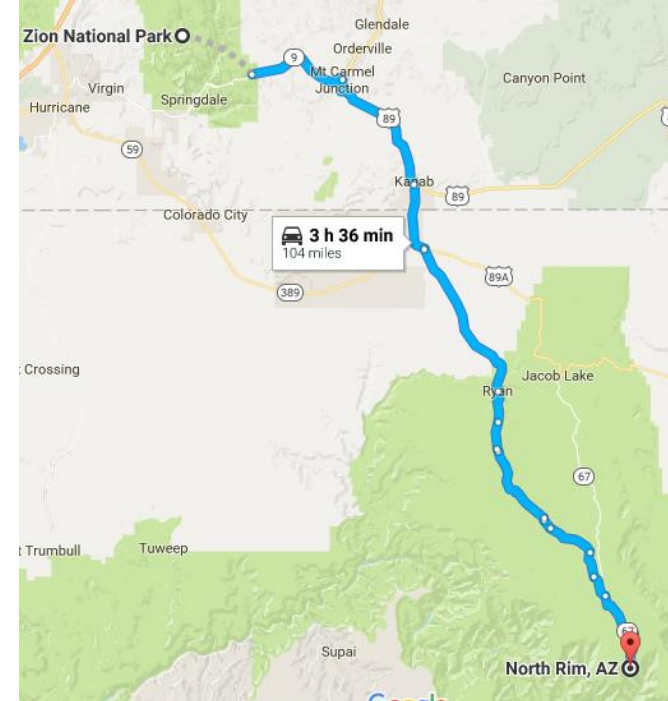
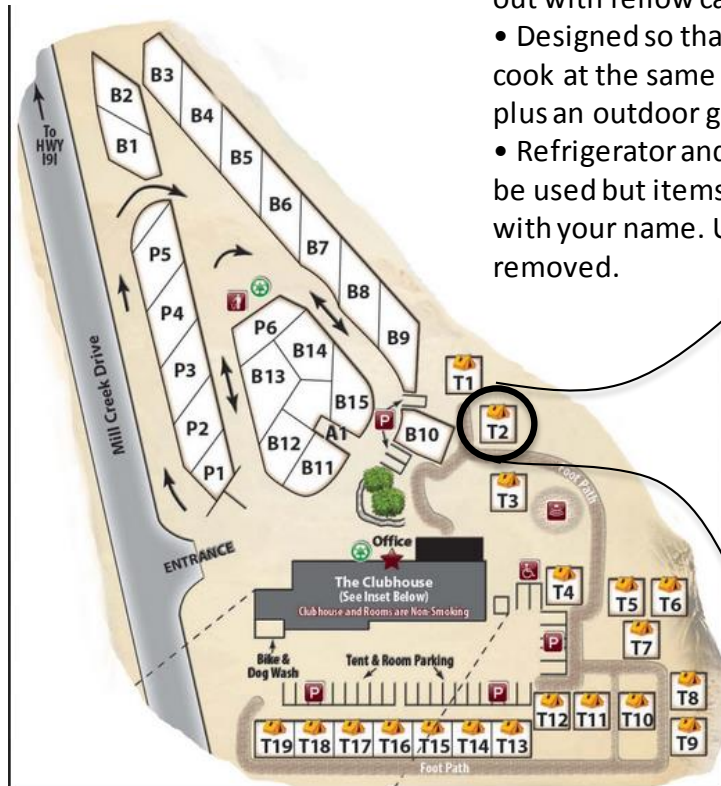
1 Large tent site @ \$25/night - \$75

Reserved on Credit Card

## Community Kitchen and Dining Hall Details

Please come and enjoy the facilities and hang out with fellow campers.

- Designed so that two or three groups can cook at the same time (two of most everything plus an outdoor gas grill).
- Refrigerator and designated cupboards can be used but items must be dated and labeled with your name. Unlabeled items will be removed.





# Day 5

## June 28<sup>th</sup> – Wednesday.

Day to be finalized

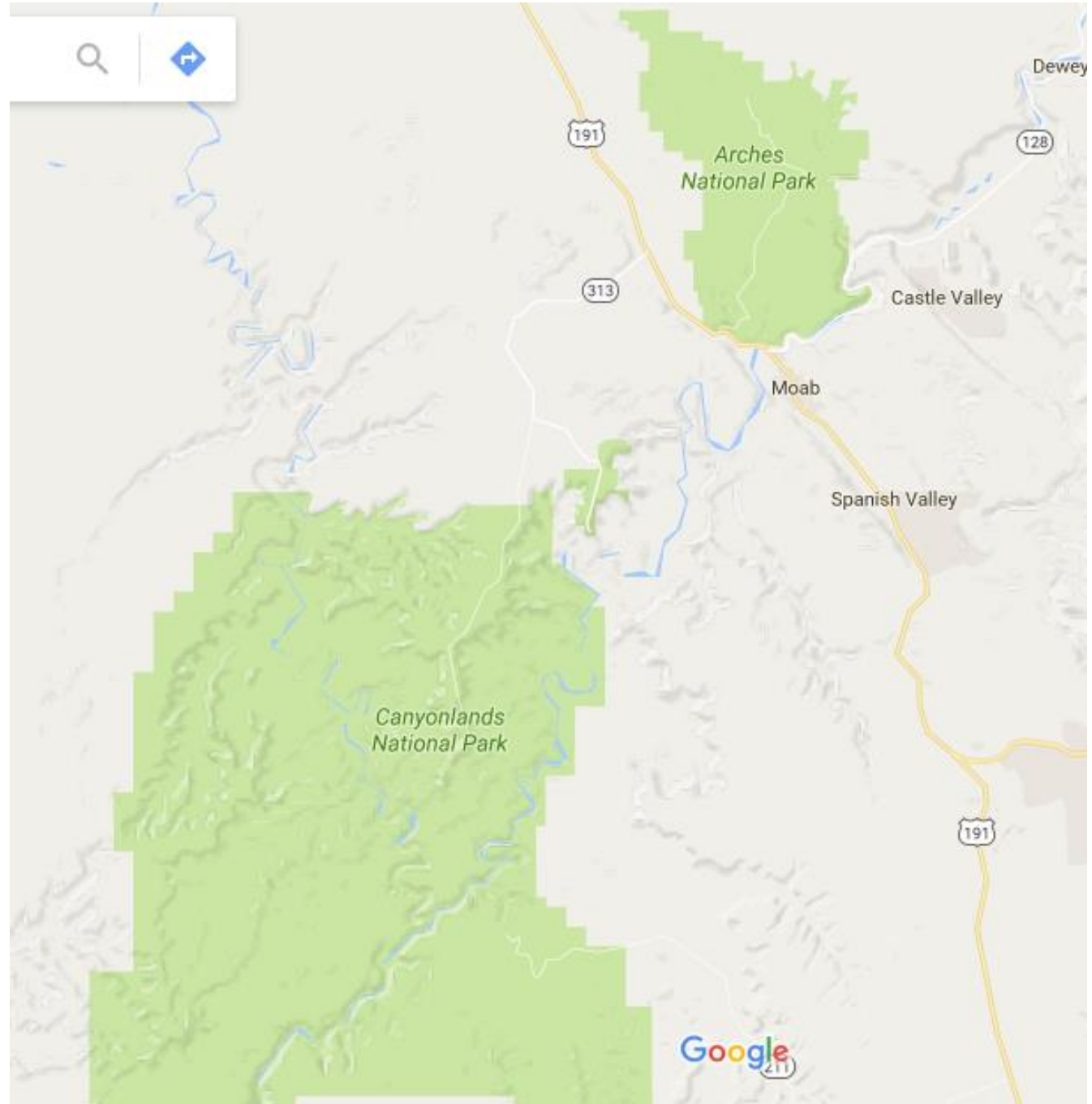
Options:

**1. Arches National park**

Hiking & park activities

**2. Canyonlands  
National Park**

Back country hiking –  
need park permits





# Day 6 Rafting!

## June 29<sup>th</sup> – Thursday.

Moab Adventure Center  
225 S Main Street, Moab, UT 84532  
(435) 259-7019 | (888) 622-4097  
Fax: (435) 259-8110



### Moab River Rafting » Colorado River Full Day

Your journey begins with a beautiful drive up the river corridor where you'll launch your raft onto one of the most popular stretches of the Colorado River. You'll experience such rapids as Onion Creek, Cloudburst, Rocky Rapid, and Whites Rapid. You'll also have plenty of time to relax and swim, plus you'll savor our delicious riverside buffet. When you raft with the Moab Adventure Center, you can choose your level of excitement and involvement - paddle rafts or inflatable kayaks are included in the rate!

[See Colorado River Map »](#)

RAFTING IS MILD CLASS I AND II WHITEWATER RAFTING MOST OF THE SUMMER SEASON. IN HIGHER FLOWS, SOME RAPIDS CAN BE CLASS III. TRIP IS A 14 MILE STRETCH ON THE COLORADO RIVER. MINIMUM AGE: 6 YEARS OLD.

- **NEW!** Full BBQ lunch at Red Cliffs Ranch included
- Bring water bottle & sunscreen.
- 2 Boat choices available - Paddle rafts (everyone participates) and 2-person inflatable kayaks (weather, temperatures and water levels permitting). Specify any preferences upon reservation.

**NOTE:** Minimum weight limit: 60 lbs. Maximum chest size: 66 inches

**PHOTO » GALLERY**

<b>Adult:</b>	<b>Youth:</b>
<b>AGES 16+</b>	<b>6 - 16</b>
<b>\$91</b>	<b>\$71</b>

<b>Meets:</b>	<b>Returns:</b>
<b>8:00 AM</b>	<b>4:00 PM</b>

DEPARTURE 15 MINUTES AFTER MEETING TIME

**BOOK NOW**

TOLL FREE 866-904-1163  
435-259-7019 LOCAL

# Day 6 Rafting!

June 29<sup>th</sup> –

Thursday.

Trip 2 (optional – added Cost)

25 people max (13 years or older)

## Reservation Summary

Date	Item Name	Guests	Units	Total Cost
06/29/17	Westwater Canyon Adventure	25		\$4,301.25
Total:				\$4,301.25
Total Paid:				\$1,075.00
Balance Due:				\$3,226.25
Balance Due Date:				May 29, 2017

## PAYMENT HISTORY

DATE	NAME	PAYMENT TYPE	AMOUNT
01/11/17	Bill Enderle	Visa *****3525	\$1,075.00
Total Paid:			\$1,075.00
Balance Due:			\$3,226.25

Moab Adventure Center  
225 S Main Street, Moab, UT 84532  
(435) 259-7019 | (888) 622-4097  
Fax: (435) 259-8110



## Moab Rafting » Westwater Canyon 1 Day



PHOTO »  
GALLERY

Experience "The West's Best Short Whitewater Trip," as named by National Geographic magazine. Westwater Canyon is a spirited oar-powered and paddleboat trip" on the Colorado River. Guides expertly row through exciting waves and swirling pools dwarfed by stunningly beautiful and unique black, gold and red canyon walls. Hikes to historic cabins, mysterious caves, and Indian petroglyphs punctuate the river's course. Rapids such as Funnel Falls, Skull Rapid and Sock-it-to-Me provide plenty of excitement while calmer waters on the first and last part of the river offer a nice balance to the perfect day trip.

**\*Note:** Water levels through Westwater Canyon do fluctuate throughout the year, providing varying levels of whitewater intensity based on the time selected. Use of paddleboats may depend on water levels. We reserve the right to not use paddleboats at certain water levels.

[See Colorado River Map »](#)

Westwater Canyon is exciting class III and IV rated whitewater. Trip has a great mix of whitewater action and unique scenery only found in certain parts of Westwater Canyon. Minimum age: 12 years old.

- Lunch, snacks and drinks provided
- Bring water bottle & sunscreen.
- Rates listed do not include a 3% access fee.

**NOTE:** Minimum weight limit: 60 lbs. Maximum chest size: 56 inches

Adult:	Youth:
<b>AGES</b>	<b>AGES</b>
<b>16+</b>	<b>12-16</b>
<b>\$180</b>	<b>\$180</b>

Meets:	Returns:
<b>7:30 AM</b>	<b>6:00 PM</b>

**BOOK NOW**

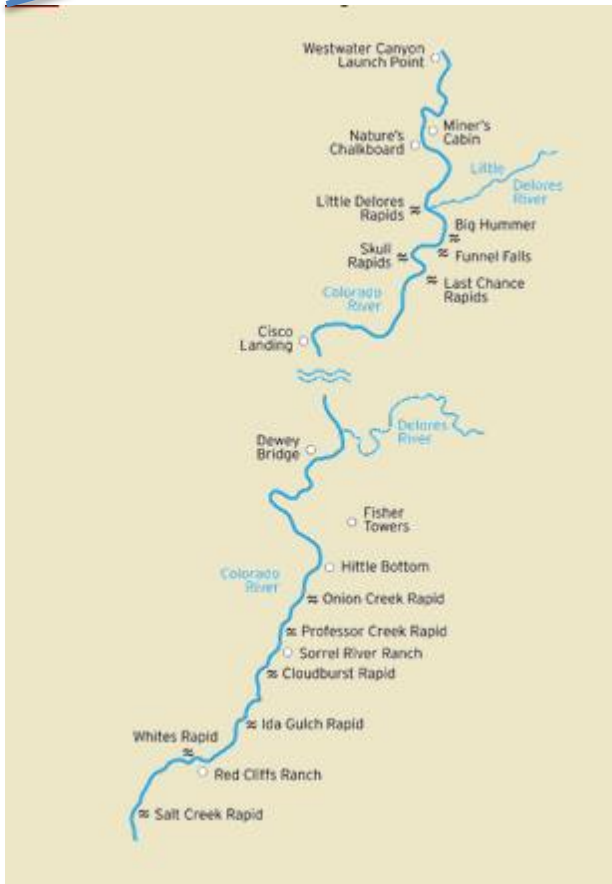
TOLL FREE 866-904-1163  
435-259-7019 LOCAL

**TIP:** Package this rafting adventure with lodging and other activities on a [Westwater Multi-Sport Trip](#)



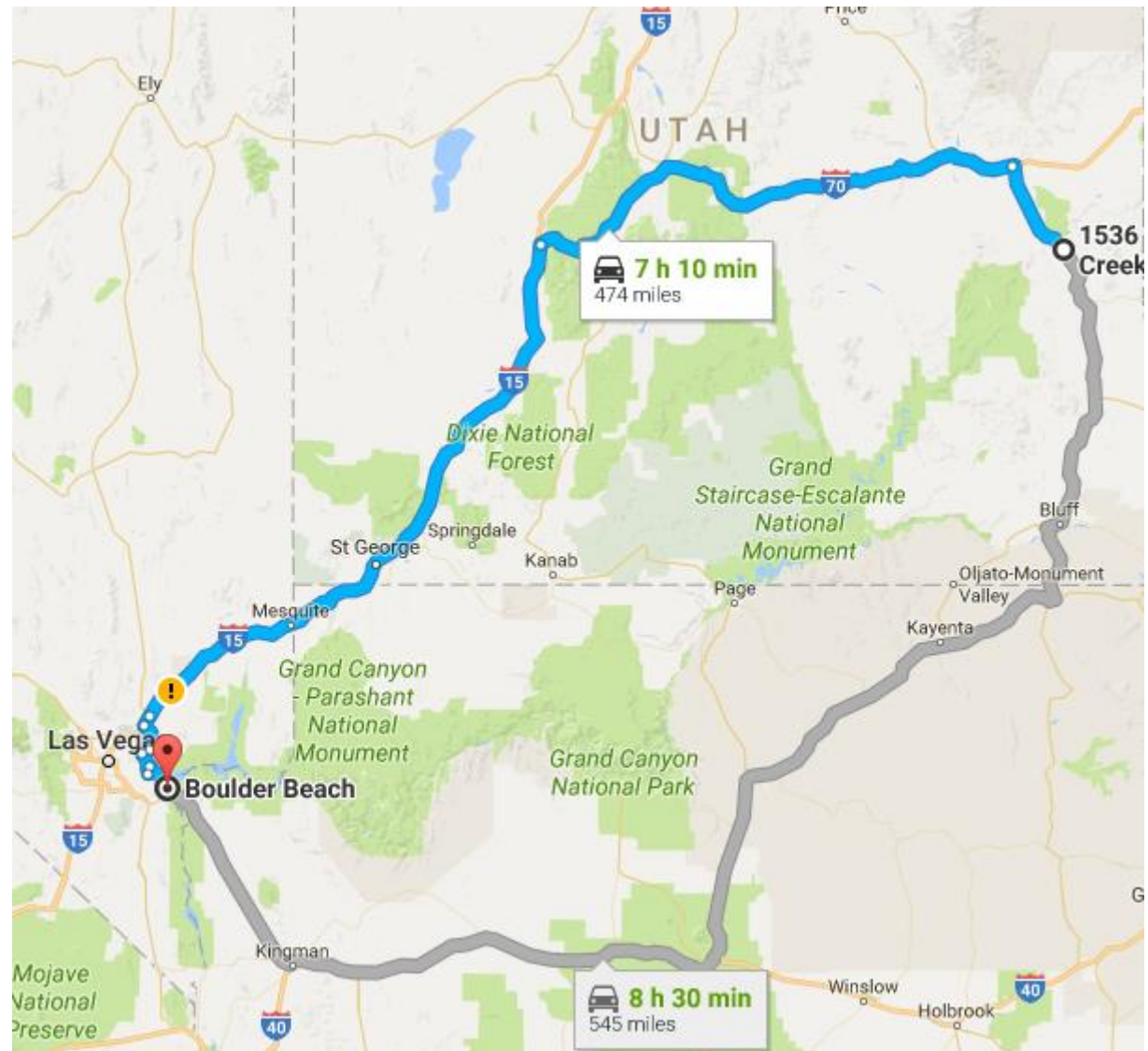
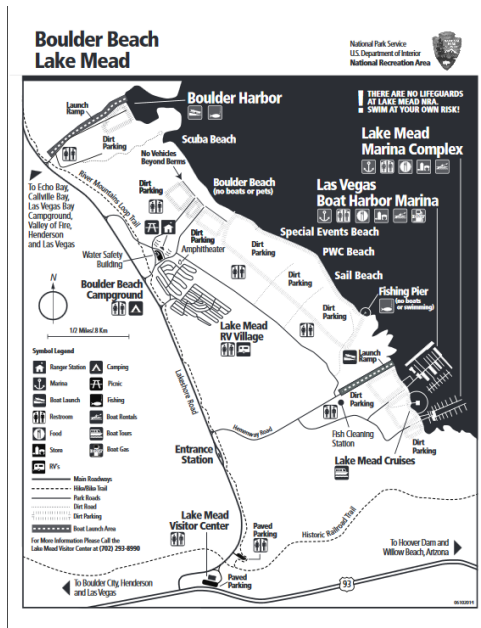
# Day 6 Rafting! - June 29<sup>th</sup> – Thursday.

Trip 1 – (13 years and over)



# Day 7 Drive Back to Las Vegas - June 30<sup>th</sup> — Sunday.

## Boulder Beach





# Day 1 & 7 Camping - June 24<sup>th</sup> – Saturday

## June 30<sup>th</sup> – Friday

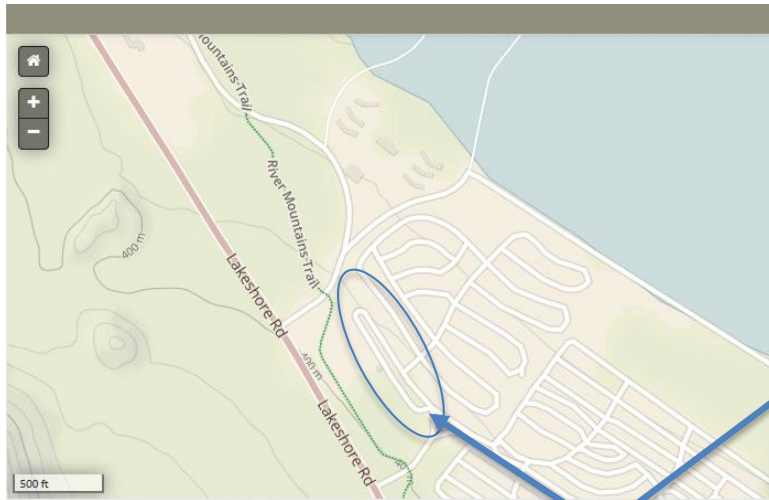
702-293-8906

June 24<sup>th</sup>

26 people

\$80/night

\$20/vehicle

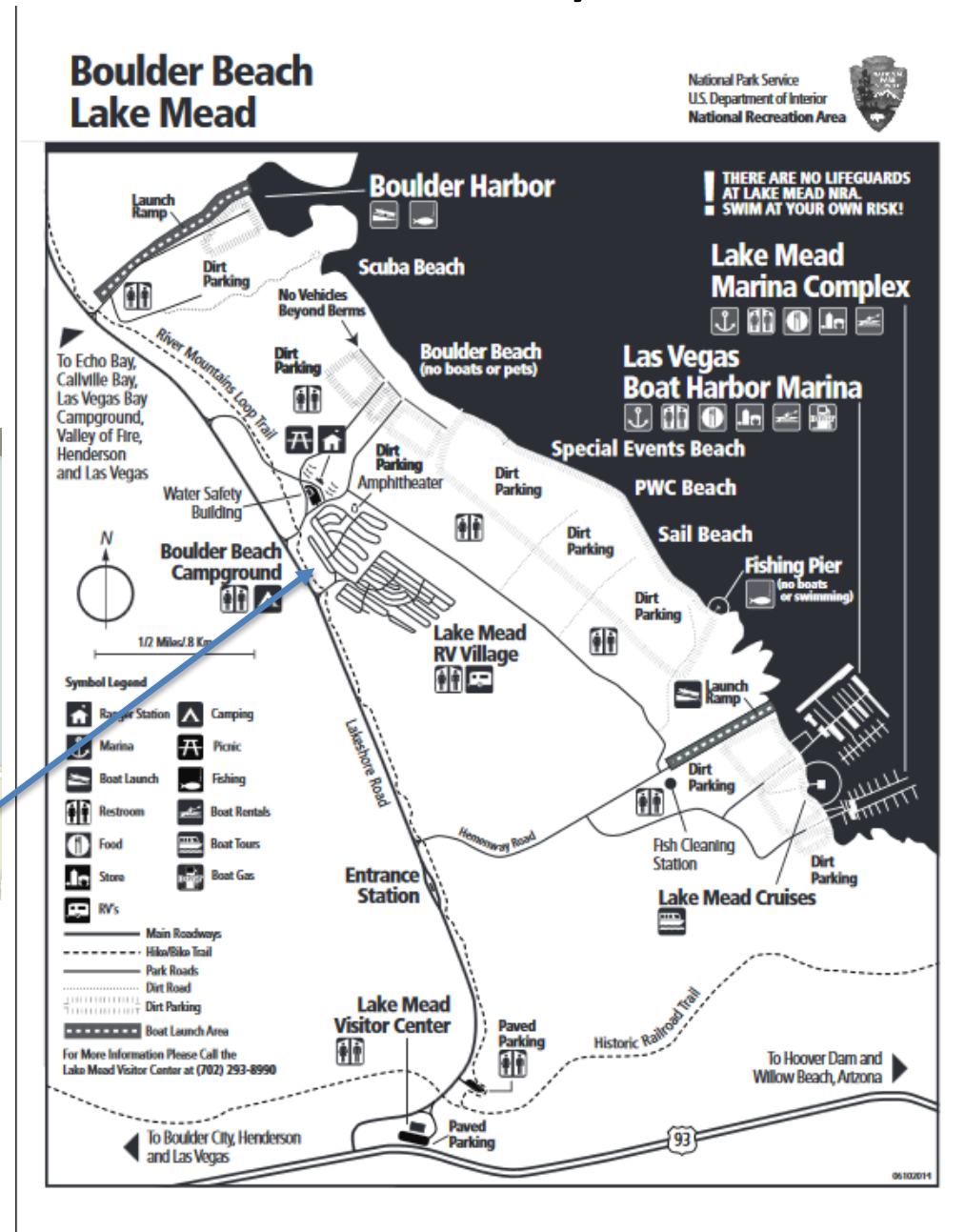


Group Camp site

### Boulder Beach Campground

- Water shoes to swim

\$140 for the site and vehicles



# Last Day – July 1<sup>st</sup> – Saturday

Southwest 2813 01JUL Las Vegas to Baltimore 6:15a – 1:55p

2922

Baltimore to Rochester 3:30p - 4:40p

