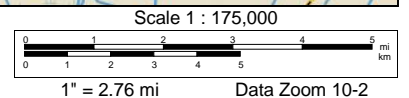


Data use subject to license.

© DeLorme. Topo USA® 8.

www.delorme.com

**RHR Photo Shoot
2018**





	Dist	Turn		Road	Exit	Total Time	Total Dist
		Start	at	Red's Levee Bar		00:00:00	0.00 mi
		Go straight (ENE)	on	<unnamed>		00:00:00	0.00 mi
	in 0.02 mi	Turn right (S)	on to	Catahoula Levee Rd		00:00:01	0.02 mi
	in 0.03 mi	Go straight (S)	on to	PR 169 (Bayou Benoit Levee Rd)		00:00:03	0.05 mi
	in 5.23 mi	Turn right (WSW)	on to	SR 3083 (Bayou Alexandre Hwy LA 3083)		00:08:53	5.28 mi
	in 3.97 mi	Turn left (SSW)	on to	SR 679 (Coteau Holmes Rd)		00:15:35	9.25 mi
	in 3.04 mi	Go straight (SSW)	on to	SR 345 (Coteau Holmes Rd)		00:20:42	12.28 mi
	in 1.24 mi	Turn left (SSE)	on to	SR 86 (Daspit Rd)		00:22:47	13.52 mi
	in 1.43 mi	Stop	at	Bailey's Sports Bar		00:26:18	14.95 mi
		Go straight (S)	on	SR 86 (N Main St)		00:56:18	14.95 mi
	in 4.24 mi	Turn left (SSW)	on to	SR 320 (Belle Place Olivier Rd)		01:04:06	19.19 mi
	in 2.40 mi	Go straight (SSW)	on to	PR 211 (Darnell Rd)		01:08:09	21.59 mi
	in 4.34 mi	Turn right (W)	on to	<unnamed>		01:20:11	25.93 mi
	in 0.08 mi	Keep right (NW)	on to	SR 83 (Weeks Island Rd)		01:20:30	26.01 mi
	in 3.96 mi	Turn left (W)	on to	PR 902 (Ernest Crochet Rd)		01:28:18	29.97 mi
	in 0.79 mi	Turn left (S)	on to	PR 605 (S Lewis St)		01:30:11	30.77 mi
	in 0.02 mi	Turn right (W)	on to	PR 902 (Port Rd)		01:30:13	30.79 mi
	in 1.29 mi	Go straight (S)	on to	PR 916 (Port Rd)		01:33:17	32.07 mi
	in 0.19 mi	Turn right (W)	on to	Port Rd		01:33:44	32.26 mi
	in 0.25 mi	Keep left (S)	on to	Adolph Rd		01:34:19	32.51 mi
	in 0.29 mi	Turn right (W)	on to	PR 914 (Adras Rd)		01:35:00	32.80 mi
	in 0.73 mi	Go straight (W)	on to	Adras Rd		01:36:43	33.52 mi
	in 0.03 mi	Keep right (W)	on to	PR 914 (Adras Rd)		01:36:47	33.56 mi
	in 0.59 mi	Keep left (WSW)	on to	Adras Rd		01:38:10	34.14 mi
	in 0.04 mi	Keep left (SSW)	on to	SR 329 (Avery Island Rd)		01:38:15	34.18 mi
	in 2.35 mi	Turn left (SE)	on to	Pepper Field Rd		01:42:13	36.53 mi
	in 0.10 mi	Keep left (ESE)	on to	<unnamed>		01:42:27	36.63 mi
	in 0.09 mi	Stop	at	1868 Restaurant		01:42:39	36.72 mi
		Go straight (WNW)	on	<unnamed>		04:12:39	36.72 mi
	in 0.09 mi	Keep right (NW)	on to	Pepper Field Rd		04:12:51	36.80 mi
	in 0.10 mi	Turn right (NNE)	on to	SR 329 (Avery Island Rd)		04:13:05	36.90 mi
	in 2.35 mi	Turn left (W)	on to	PR 914 (Hayes Rd)		04:17:03	39.25 mi
	in 1.45 mi	Go straight (N)	on to	PR 705 (Lee Station Rd)		04:20:31	40.71 mi
	in 0.22 mi	Turn left (W)	on to	PR 706 (Railroad Rd)		04:21:02	40.93 mi
	in 3.34 mi	Keep right (NW)	on to	PR 707 (Longside Rd)		04:29:00	44.27 mi
	in 0.06 mi	Keep right (NNW)	on to	PR 706 (Bob Acres Rd)		04:29:09	44.33 mi
	in 0.02 mi	Turn left (W)	on to	SR 14 (Highway 14)		04:29:11	44.35 mi
	in 1.12 mi	Turn left (S)	on to	N Richard St		04:31:37	45.47 mi
	in 0.15 mi	Stop	at	Bayou Billiards		04:32:13	45.62 mi
		Go straight (N)	on	N Richard St		05:32:13	45.62 mi
	in 0.15 mi	Turn left (W)	on to	SR 14 (E Highway 14)		05:32:49	45.77 mi
	in 0.83 mi	Turn right (NNE)	on to	SR 89 (Highway 89)		05:35:04	46.60 mi
	in 7.00 mi	Keep right (E)	on to	SR 88 (Coteau Rd)		05:47:22	53.60 mi
	in 2.88 mi	Turn left (NE)	on to	Fremin Rd		05:52:13	56.48 mi
	in 1.16 mi	Turn left (NNW)	on to	PR 507 (Boyance Rd)		05:54:59	57.64 mi
	in 0.73 mi	Go straight (NW)	on to	Boyance Rd		05:56:43	58.37 mi
	in 0.32 mi	Go straight (N)	on to	PR 119 (Fremin Rd)		05:57:28	58.68 mi

Data use subject to license.

© DeLorme. Topo USA® 8.

www.delorme.com

		Dist	Turn		Road	Exit	Total Time	Total Dist
	in	0.62 mi	Turn left (W)	on to	SR 92 (Smede Hwy)		05:58:57	59.31 mi
	in	0.40 mi	Turn right (N)	on	SR 92 (Smede Hwy)		05:59:37	59.71 mi
	in	0.39 mi	Stop	at	Popatop Lounge		06:00:16	60.09 mi
			Go straight (N)	on	SR 92 (Smede Hwy)		06:30:16	60.09 mi
	in	0.46 mi	Keep right (N)	on to	Duchamp Rd		06:31:02	60.55 mi
	in	0.42 mi	Keep right (NE)	on	Duchamp Rd		06:32:01	60.96 mi
	in	3.55 mi	Keep right (ESE)	on to	SR 96 (Terrace Hwy)		06:40:30	64.52 mi
	in	3.23 mi	Turn right (SSW)	on to	SR 31 (S Main St Main Hwy)		06:47:19	67.75 mi
	in	0.06 mi	Turn left (ESE)	on to	Old Market St		06:47:28	67.81 mi
	in	0.00 mi	Finish	at	Robert's Lounge		06:47:28	67.81 mi

Total Time: 06:47:28 Total Distance: 67.81 mi