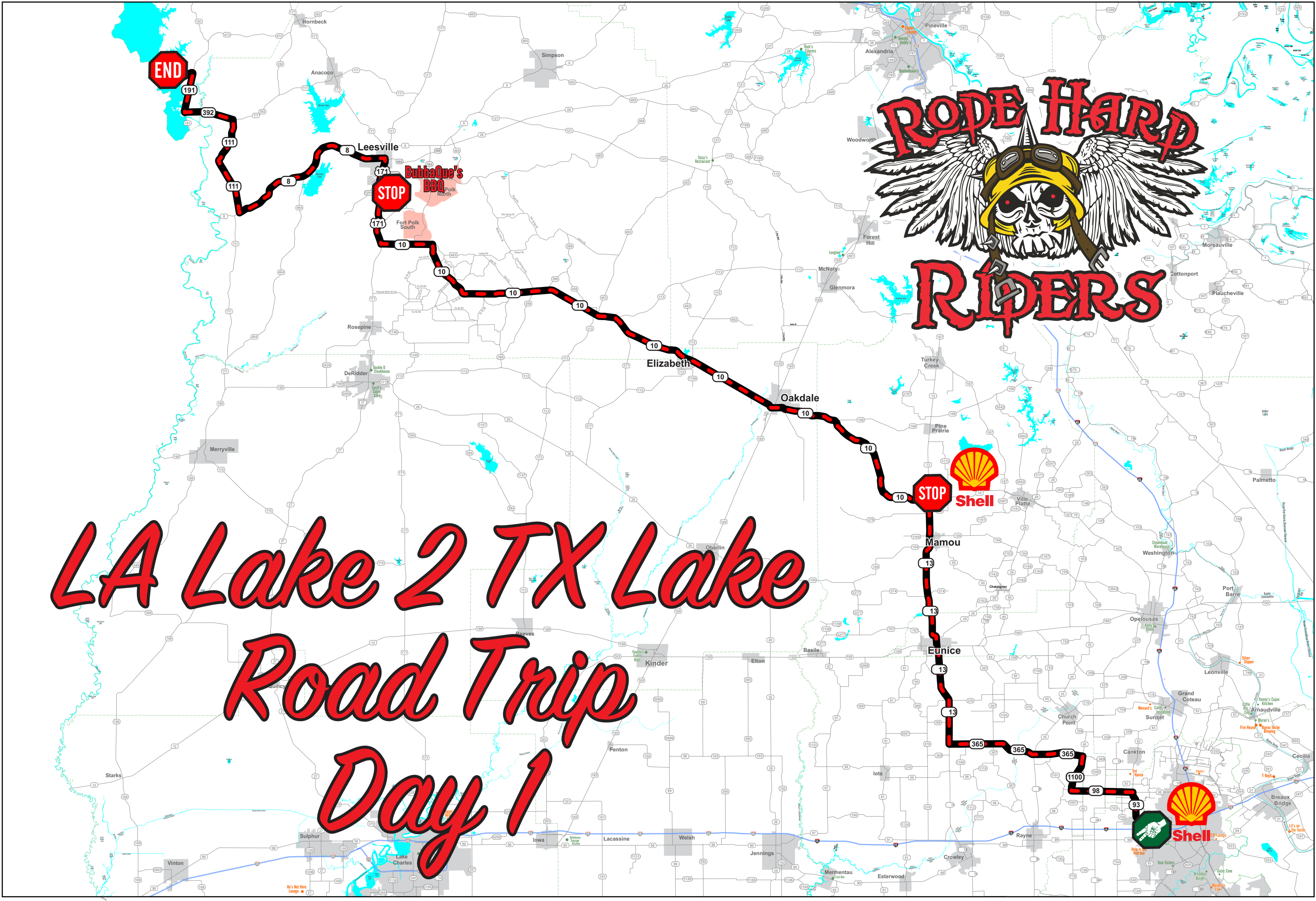




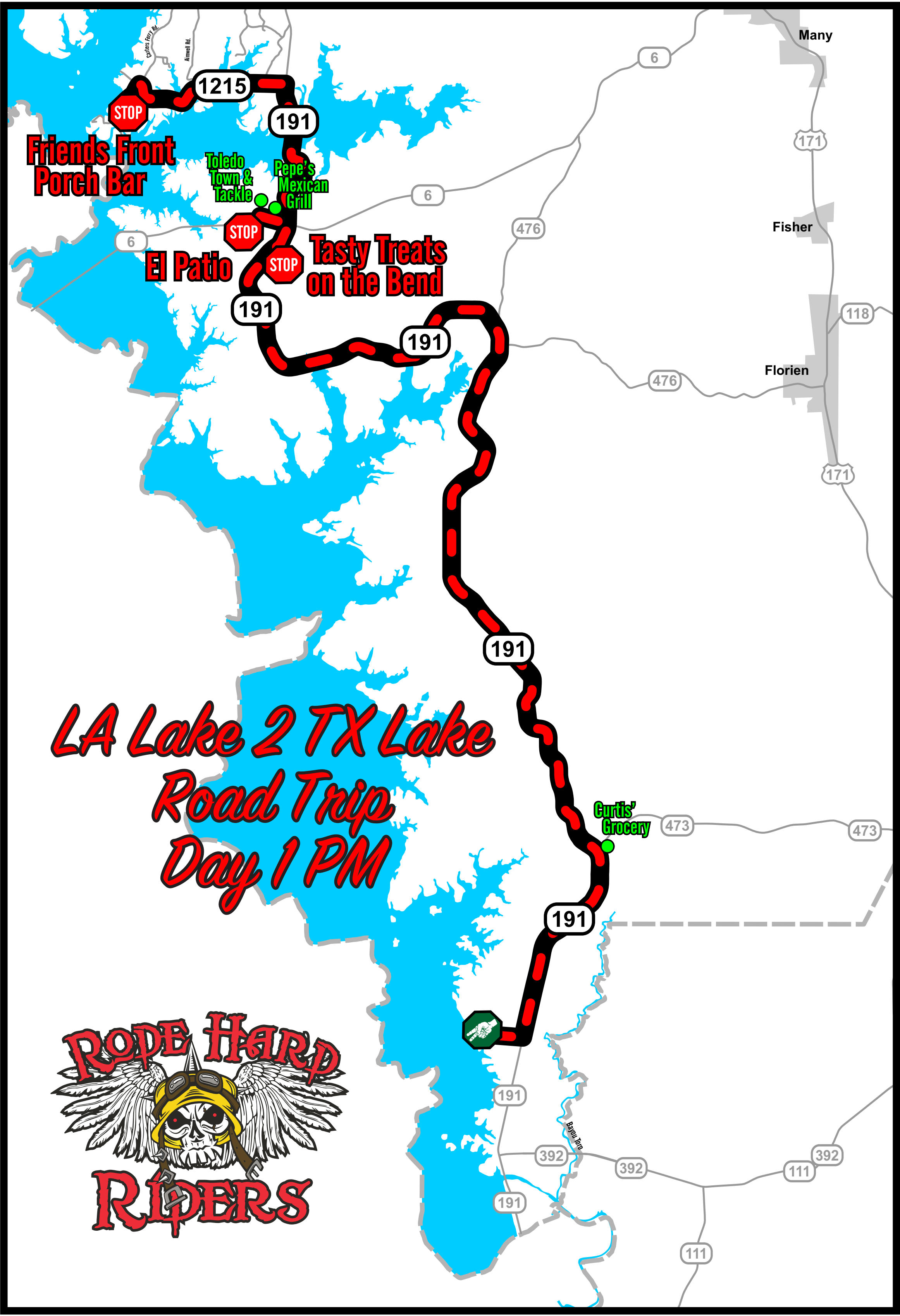
LA Lake 2 TX Lake Road Trip Day 1



Lake 2 Lake Directions

Day 1

| Dist | Turn | Road | Clock | Total Dist |
|-----------------------|----------------|---|-----------------|-------------------|
| | Start | at Shell, 404 LA-93, Scott, LA | | |
| | Go North | on LA-93 | 8:30 AM | 0.00 mi. |
| in 3.20 miles | Turn left | on to LA-98 / W Gloria Swith Rd. | 8:35 AM | 3.20 mi. |
| in 6.30 miles | Turn right | on to LA-1101 / Castille Hwy | 8:43 AM | 9.50 mi. |
| in 3.20 miles | Turn left | on to LA-1102 / JE Pelton Hwy | 8:47 AM | 12.70 mi. |
| in 1.10 miles | Turn right | on to LA-35 / Church Point Hwy | 8:49 AM | 13.80 mi. |
| in 0.90 miles | Turn left | on to LA-365 / Branch Hwy (Branch) | 8:51 AM | 14.70 mi. |
| in 8.10 miles | Turn right | on to LA-13 / Aymond St. | 9:01 AM | 22.80 mi. |
| in 8.80 miles | Turn left | on LA-13 / W Maple Ave. (Eunice) | 9:10 AM | 31.60 mi. |
| in 0.20 miles | Turn right | on LA-13 / S C C Duson St. | 9:11 AM | 31.80 mi. |
| in 15.00 miles | STOP | at Shell, 7301 Veteran Mem. Hwy | 9:30 AM | 46.80 mi. |
| | Go West | on LA-10 / Oakdale Hwy | 9:50 AM | 46.80 mi. |
| in 61.00 miles | Turn right | on to US-171 / Lake Charles Hwy | 10:59 AM | 107.80 mi. |
| in 5.40 miles | STOP | at BubbaQue's BBQ | 11:05 AM | 113.20 mi. |
| | Continue North | on US-171 / Lake Charles Hwy | 12:50 PM | 113.20 mi. |
| in 2.60 miles | Turn left | on to LA-8 / Nolan Trace (Leesville) | 12:56 PM | 115.80 mi. |
| in 16.00 miles | Turn right | on to LA-111 | 1:15 PM | 131.80 mi. |
| in 9.40 miles | Turn left | on to LA-392 | 1:26 PM | 141.20 mi. |
| in 4.60 miles | Turn right | on to LA-191 | 1:32 PM | 145.80 mi. |
| in 3.50 miles | Turn left | on to Pleasure Point Rd | 1:36 PM | 149.30 mi. |
| in 1.10 miles | END | at 2010 Pleasure Point Rd | 1:39 PM | 150.40 mi. |
| | | | | |
| | | TOTAL TIME / DISTANCE | 5:09:00 | 150.40 mi. |



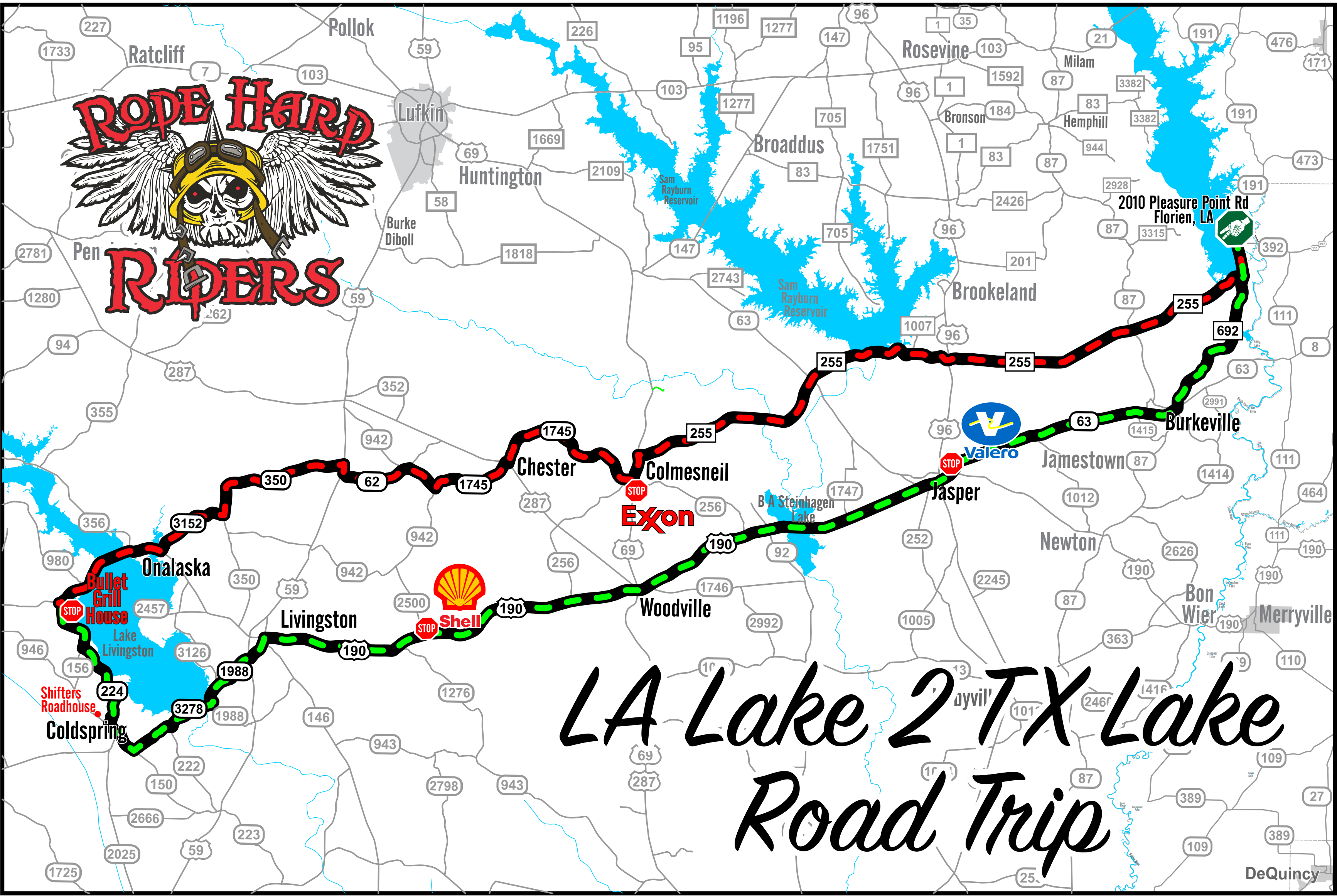
*LA Lake 2 TX Lake
Road Trip
Day 1 PM*



Lake 2 Lake Directions

Day 1PM

| Dist | Turn | Road | Clock | Total Dist |
|----------------------|----------------|---------------------------------------|----------------|------------------|
| | Start | at 2010 Pleasure Point Rd | | |
| | Go East | on Pleasure Point Rd | 3:30 PM | 0.00 mi. |
| in 1.10 miles | Turn left | on to LA-191 | 3:32 PM | 1.10 mi. |
| in 29.00 miles | Turn left | on to LA-1215 | 4:04 PM | 30.10 mi. |
| in 3.60 miles | Turn left | on to Carters Ferry Rd | 4:09 PM | 33.70 mi. |
| in 0.20 miles | Keep left | on to Sky Wagon Drive | 4:10 PM | 33.90 mi. |
| in 0.05 miles | STOP | at Friends Front Porch | 4:11 PM | 33.95 mi. |
| | Return North | on Sky Wagon Drive | 5:11 PM | 33.95 mi. |
| in 0.05 miles | Keep right | on to Carters Ferry Rd | 5:12 PM | 34.00 mi. |
| in 0.20 miles | Turn right | on to LA-1215 | 5:13 PM | 34.20 mi. |
| in 3.60 miles | Turn right | on to LA-191 | 5:18 PM | 37.80 mi. |
| in 3.40 miles | Turn right | on to LA-6 | 5:23 PM | 41.20 mi. |
| in 0.20 miles | STOP | at El Patio Mexican Restaurant | 5:24 PM | 41.40 mi. |
| | Return East | on LA-6 | 7:09 PM | 41.40 mi. |
| in 0.20 miles | Turn right | on to LA-191 | 7:10 PM | 41.60 mi. |
| in 0.40 miles | STOP | at Tasty Treats on the Bend | 7:11 PM | 42.00 mi. |
| | Continue North | on LA-191 | 7:56 PM | 42.00 mi. |
| in 26.00 miles | Turn right | on to Pleasure Point Rd | 8:23 PM | 68.00 mi. |
| in 1.10 miles | END | at 2010 Pleasure Point Rd | 8:25 PM | 69.10 mi. |
| | | | | |
| | | TOTAL TIME / DISTANCE | 4:55:00 | 69.10 mi. |



LA Lake 2 TX Lake Road Trip

LA Lake 2 TX Lake Rd Trip

5/26/24

| Dist | Turn | Road | Clock | Total Dist |
|-----------------------|----------------|---|-----------------|-------------------|
| | Start | at 2010 Pleasure Point Rd, Florien, LA | | |
| | | on | 8:30 AM | 0.00 mi. |
| in miles | Turn right | on to LA-191 | 8:30 AM | 0.00 mi. |
| in 5.20 miles | Go straight | on to TX-692 (State Line) | 8:36 AM | 5.20 mi. |
| in 1.40 miles | Turn right | on to TX-255 | 8:38 AM | 6.60 mi. |
| in 57.00 miles | Turn left | on to US-69 | 9:33 AM | 63.60 mi. |
| in 2.20 miles | STOP | at Exxon (Colmesneil, TX) | 9:35 AM | 65.80 mi. |
| | Go back North | on US-69 | 9:55 AM | 65.80 mi. |
| in 0.05 miles | Turn left | on to W Elder St / TX-256 | 9:56 AM | 65.85 mi. |
| in 0.60 miles | Turn right | on to Chester Hwy / TX-1745 | 9:57 AM | 66.45 mi. |
| in 14.00 miles | Turn right | on to Main St / US-287 (Chester, TX) | 10:13 AM | 80.45 mi. |
| in 5.90 miles | Turn left | on to TX-62 | 10:19 AM | 86.35 mi. |
| in 9.70 miles | Turn right | on to US-59 | 10:32 AM | 96.05 mi. |
| in 0.80 miles | Turn left | on to TX-FM350 | 10:33 AM | 96.85 mi. |
| in 13.00 miles | Turn right | on to TX-3152 | 10:47 AM | 109.85 mi. |
| in 6.60 miles | Turn right | on to US-190 | 10:55 AM | 116.45 mi. |
| in 11.00 miles | Turn left | on to Boat Launch Rd / TX-156 (Point Blank) | 11:08 AM | 127.45 mi. |
| in 0.50 miles | Turn left | on TX-156 | 11:09 AM | 127.95 mi. |
| in 0.40 miles | STOP | at Bullet Gill House | 11:10 AM | 128.35 mi. |
| | Continue South | on TX-156 | 12:55 PM | 128.35 mi. |
| in 4.50 miles | Turn left | on to TX-FM224 | 1:00 PM | 132.85 mi. |
| in 7.70 miles | Turn right | on to TX-156 | 1:10 PM | 140.55 mi. |
| in 1.10 miles | STOP | at Shifters Roadhouse | 1:11 PM | 141.65 mi. |
| | Go back South | on TX-156 | 1:56 PM | 141.65 mi. |
| in 2.10 miles | Turn left | on to Byrd Ave / TX-150 (Coldspring, TX) | 1:59 PM | 143.75 mi. |
| in 0.30 miles | Turn right | on to Church St / TX-250 | 2:00 PM | 144.05 mi. |
| in 2.00 miles | Turn left | on to TX-222 | 2:03 PM | 146.05 mi. |
| in 3.80 miles | Turn left | on to TX-3278 | 2:07 PM | 149.85 mi. |
| in 4.50 miles | Turn left | on to TX-FM1988 | 2:13 PM | 154.35 mi. |
| in 5.40 miles | Keep left | on TX-FM1988 (Livingston, TX) | 2:19 PM | 159.75 mi. |
| in 1.80 miles | Turn right | on to E. Garner St | 2:22 PM | 161.55 mi. |
| in 0.20 miles | Turn left | on to S. Houston Ave /TX-146 | 2:23 PM | 161.75 mi. |
| in 0.50 miles | Turn right | on to US-190 | 2:24 PM | 162.25 mi. |
| in 14.00 miles | STOP | at Shell | 2:38 PM | 176.25 mi. |
| | Continue East | on US-190 | 2:58 PM | 176.25 mi. |
| in 47.00 miles | STOP | at Valero (Jasper, TX) | 3:46 PM | 223.25 mi. |
| in 0.50 miles | Keep left | on to TX-63 | 3:47 PM | 223.75 mi. |
| in 20.00 miles | Turn left | on to TX-692 (Burkeville, TX) | 4:06 PM | 243.75 mi. |
| in 15.00 miles | Go straight | on to LA-191 | 4:22 PM | 258.75 mi. |
| in 5.20 miles | Turn left | on to Pleasure Point Rd | 4:28 PM | 263.95 mi. |
| in 1.20 miles | End | at 2010 Pleasure Point Rd, Florien, LA | 4:31 PM | 265.15 mi. |
| | | | | |
| | | TOTAL TIME / DISTANCE | 8:01:00 | 265.15 mi. |