

### 2021 Proposed HWM Management Strategy ProcellaCOR Herbicide Treatment

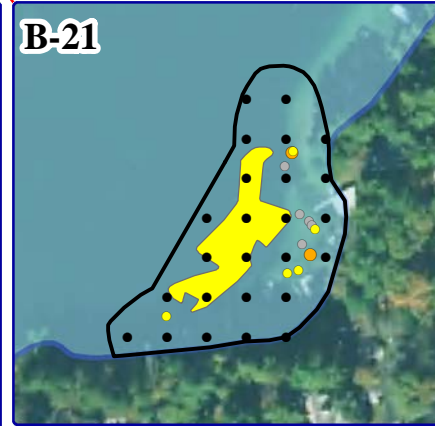
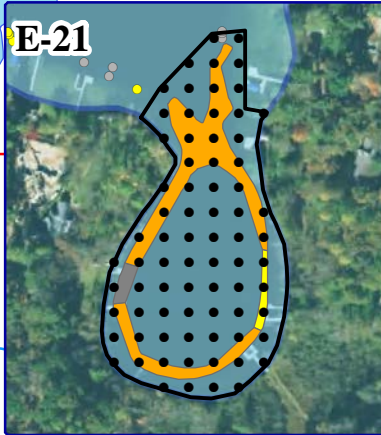
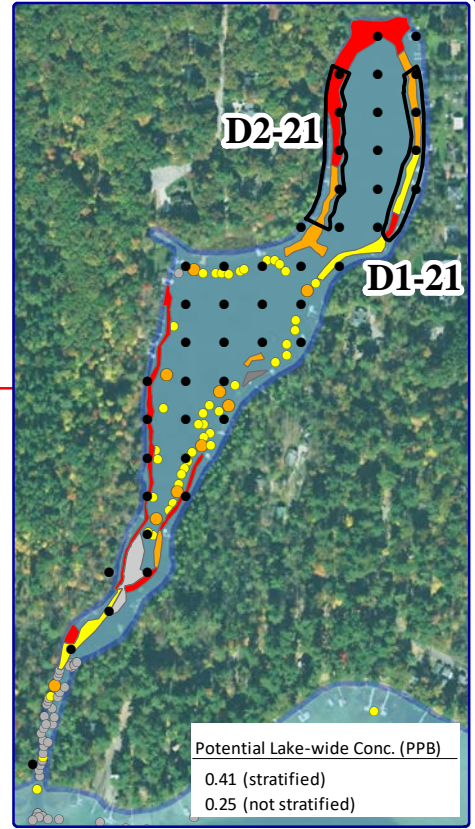
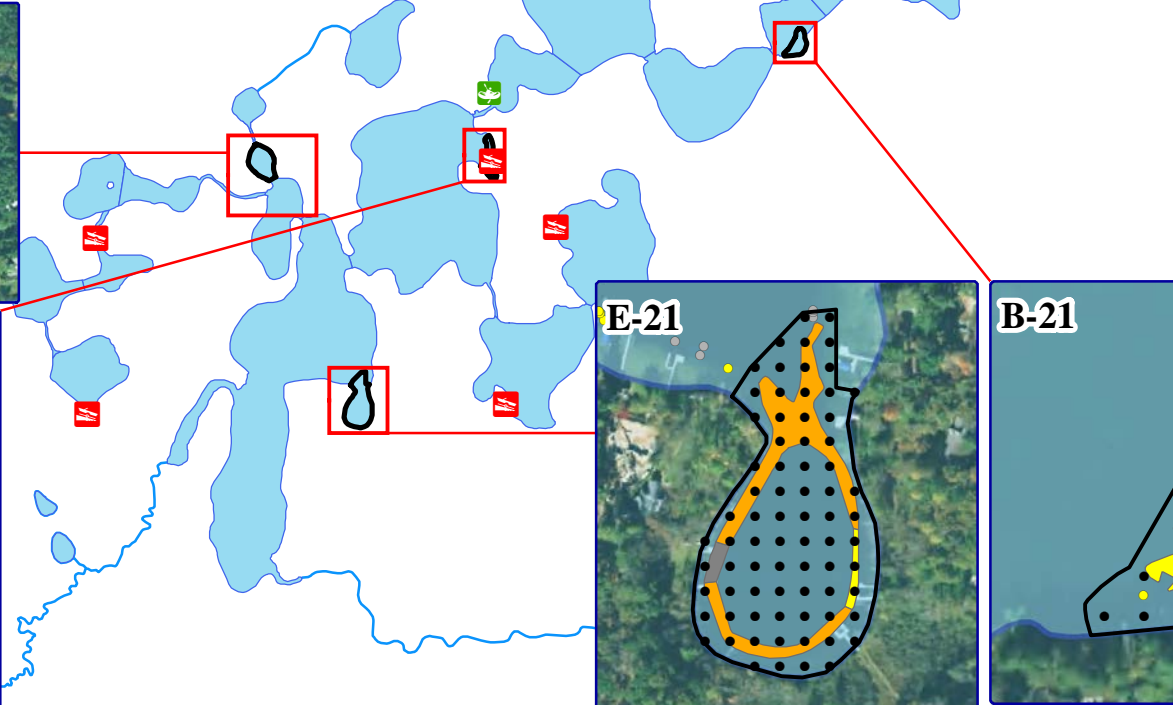
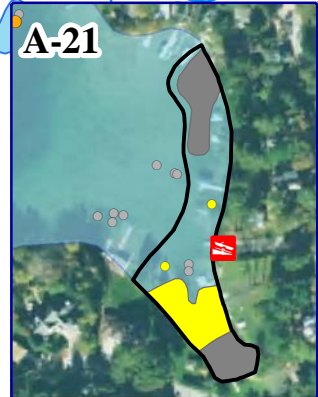
Site	Lake	Proposed Acres	Average Depth (feet)	Volume (acre-feet)	PDU Rate (per acre-ft)	PDU Total
B-21	Nessling	1.3	5.0	6.7	4.0	27
D1-21	Otter	0.7	5.0	3.3	3.5	11
D2-21	Otter	0.7	6.0	4.2	3.5	15
E-21	Long	4.0	10.0	40.3	3.0	121
F-21	Bass	2.6	4.0	10.5	3.0	31
<b>Total</b>		<b>9.3</b>		<b>64.9</b>		<b>205</b>

### 2021 Quantitative Monitoring Strategy

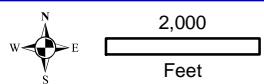
Site	Lake	Spacing (meters)	N
B-21	Nessling	15	25
D1-21/D2-21	Otter	37	46
E-21	Long	15	75
F-21	Bass	15	47

### 2021 Proposed HWM Management Strategy Herbicide Spot-Treatment

Site	Lake	Proposed Acres	Average Depth (feet)	Volume (acre-feet)
A-21	Columbia	1.1	3.0	3.3



Project Location in Wisconsin



**Onterra LLC**  
Lake Management Planning  
815 Prosper Rd  
De Pere, WI 54115  
920.338.8860  
www.onterra-eco.com

Sources:  
Roads and Hydro: WDNR  
Bathymetry: WDNR, digitized by Onterra  
Orthophotograph: NAIP, 2018  
EWM Survey: Onterra, 2020  
Map Date: March 10, 2021 TWH

### Legend

*HWM Survey: August 10, 2020*

- Highly Scattered
- Scattered
- Dominant
- Highly Dominant
- Surface Matted
- Single or Few Plants
- Clump of Plants
- Small Plant Colony
- Proposed Herbicide Treatment Site
- Point-Intercept Survey Sampling Location

Waupaca Chain O' Lakes  
Waupaca County, Wisconsin  
**Proposed 2021 HWM  
Management Strategy v2**