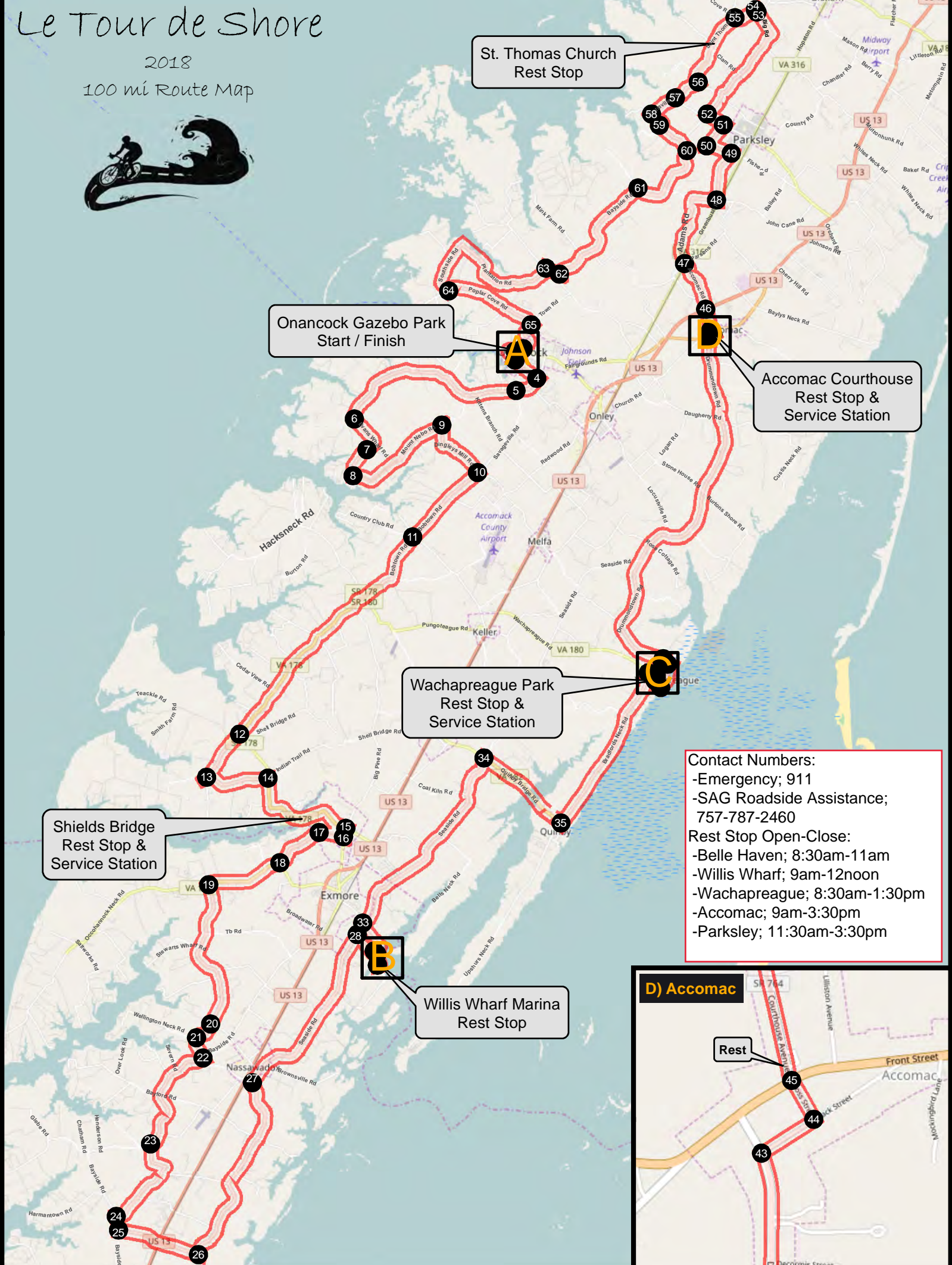


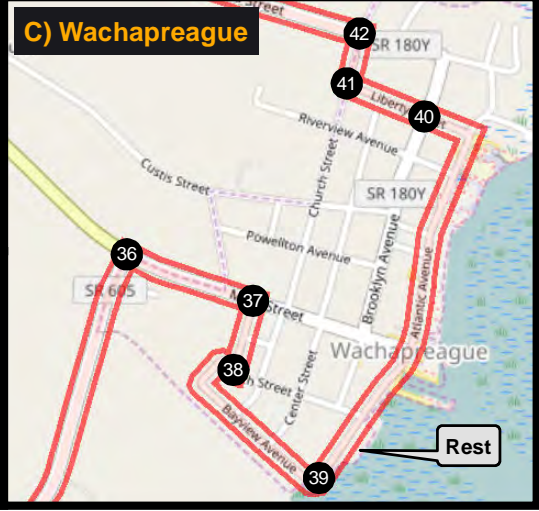
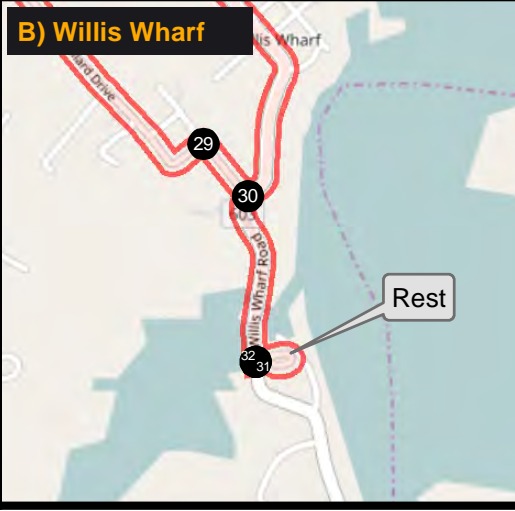
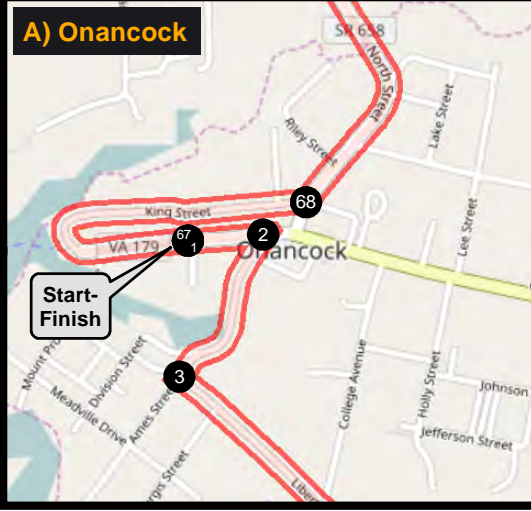
Le Tour de Shore

2018

100 mi Route Map



Contact Numbers:
 -Emergency; 911
 -SAG Roadside Assistance; 757-787-2460
Rest Stop Open-Close:
 -Belle Haven; 8:30am-11am
 -Willis Wharf; 9am-12noon
 -Wachapreague; 8:30am-1:30pm
 -Accomac; 9am-3:30pm
 -Parksley; 11:30am-3:30pm



Le Tour de Shore - 100 mile Cue Sheet

ID	Dist. from Start	Turn	Road
1	0.0	Start	Start of route
2	0.1	R	Ames St
3	0.4	L	Liberty St
4	1.0	R	SR 718/Hill St
5	1.6	S	SR 638/Cashville Rd
6	6.1	L	SR 638/Evans Wharf Rd
7	7.0	R	SR 638/Evans Wharf Rd
8	7.8	L	SR 637/Mt Nebo Rd
9	10.3	R	SR 626/Dingleys Mill Rd
10	11.9	R	SR 718/Bobtown Rd
11	13.9	S	SR 178 S/Bobtown Rd
12	20.1	S	SR 615/Craddockville Rd
13	21.4	L	SR 613/Indian Trail Rd
14	22.9	R	SR 178/Shields Bridge Rd (Rest @ 24)
15	25.6	R	SR 178/Belle Haven Rd
16	25.8	R	SR 602/Lee St
17	26.3	S	SR 602/Cemetery Rd
18	27.5	R	SR 183 W/Occhohannock Neck Rd
19	29.3	L	SR 606/Wardtown Rd
20	32.9	S	SR 609/Short St
21	33.4	S	SR 609/Wellington Neck Rd
22	33.9	R	SR 618/Bayside Rd
23	36.6	L	SR 618/Johnson Town Rd
24	39.0	L	SR 618/Bayside Rd
25	39.3	L	SR 625/Sylvan Scene Dr (Cross US-13)
26	41.2	L	SR 600 N/Seaside Rd
27	45.8	R	SR 600 N/Seaside Rd
28	50.2	R	SR 660/Ballard Dr
29	50.8	R	SR 660/Ballard Dr
30	50.9	R	SR 603/Willis Wharf Rd
31	51.2	L	Rest Stop
32	51.3	R	SR 603/Willis Wharf Rd
33	52.4	R	SR 600/Seaside Rd
34	57.3	R	SR 182 E/Quinby Bridge Rd

ID	Dist. from Start	Turn	Road
35	59.7	L	SR 605/Bradfords Neck Rd
36	63.7	R	SR 180/Main St
37	63.9	R	West St
38	64.0	R	Bayview Ave/South St
39	64.3	S	Atlantic Ave (Rest)
40	65.0	S	Liberty St
41	65.1	R	Church St
42	65.2	L	SR 624/Willis St
42a	65.8	S	"SR 605/Drummondtown Rd"
43	74.2	R	Back St
44	74.4	L	Cross St
45	74.5	S	Cross Front St onto T-764/Courthouse Ave (Rest)
46	75.0	S	Cross US-13 onto SR 764/Accomac Rd
47	76.2	S	Cross SR 316 onto SR 763/Adams Rd
47a	77.6	S	SR 763/Hurst Store Rd
48	78.4	L	SR 763/Mirina Rd
49	79.5	L	SR 669/Lee Mont Rd
50	80.1	R	SR 671/Hart Rd
51	80.7	L	SR 673/Airport Rd
52	81.2	R	SR 658/Big Rd
53	84.1	S	SR 682/Big Rd
54	84.2	L	SR 682/Anns Cove Rd
55	84.7	L	SR 675/St Thomas Rd (Rest @ 85.5)
56	86.6	R	SR 675/Justisville Rd
57	87.2	R	SR 675/Justisville Rd
58	87.9	L	SR 669/Hopkins Rd
59	88.3	L	SR 669/Lee Mont Rd
60	89.2	R	SR 658/Bayside Rd
61	91.0	L	SR 658/Bayside Rd
62	93.9	R	SR 657/Deep Creek Rd
63	94.3	L	SR 655/Plantation Rd
63a	96.8	L	SR 655/Southside Rd
64	98.1	L	SR 653/Poplar Cove Rd
65	100.3	R	SR 658/Town Rd/North St
66	100.9	R	King St
67	101.5	End	End of route