









**MADISON TOWNSHIP
 OFFICIAL ZONING MAP**
 MADISON TOWNSHIP, OHIO

-  Townships
- Zoning Districts**
-  AG, Agricultural District
-  M-1, General Manufacturing District
-  C-1, Conservancy District
-  B-1, General Business District
-  R-1, Single Family Residential District
-  R-2, General Residence District
-  Floodplain



ADOPTED DATE: _____

EFFECTIVE DATE: _____

Trustee _____ Date _____

Trustee _____ Date _____

Trustee _____ Date _____

Witness By Fiscal Officer _____ Date _____



Sources: Platrols, Licking County Engineer, 07/15
 Zoning Districts, Township Resolution

The information and features on this map have been compiled by Licking County staff from a variety of sources, and are subject to change without notice. Licking County makes no representations or warranties, expressed or implied, as to accuracy, completeness, timeliness, or rights to the use of such information.