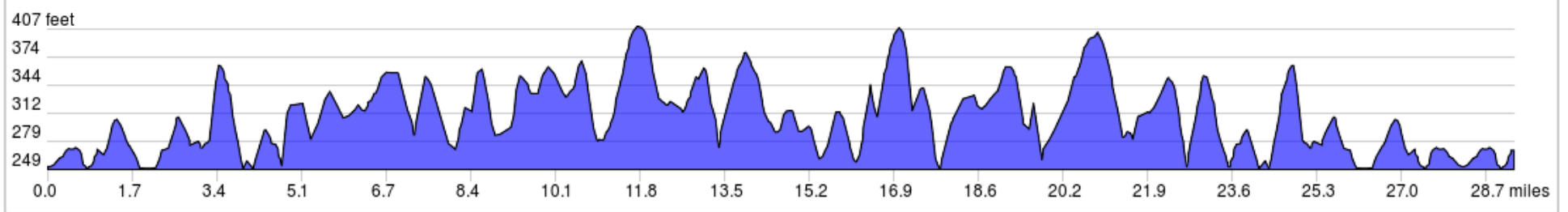
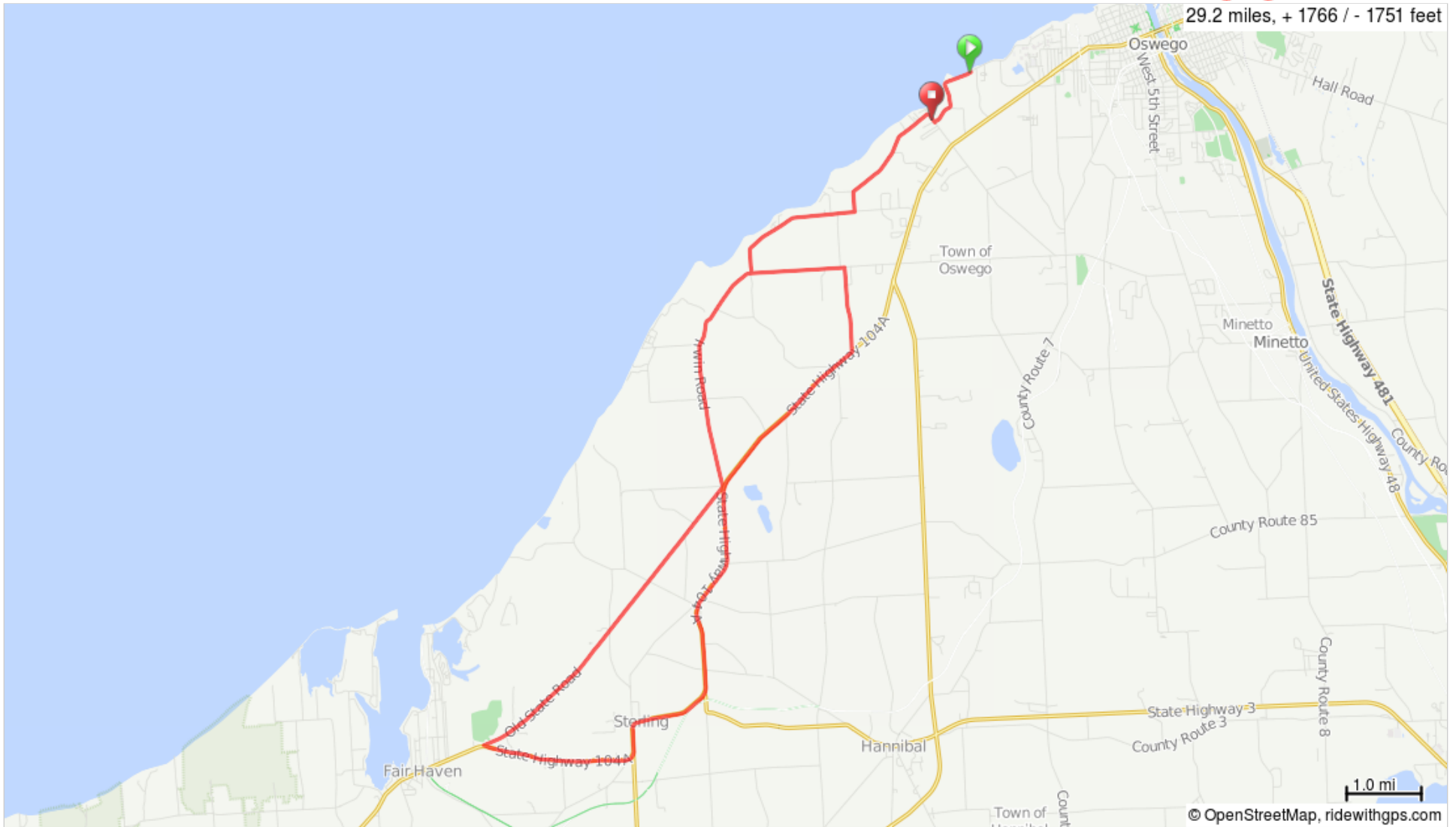


Tour De Loop 30 mile



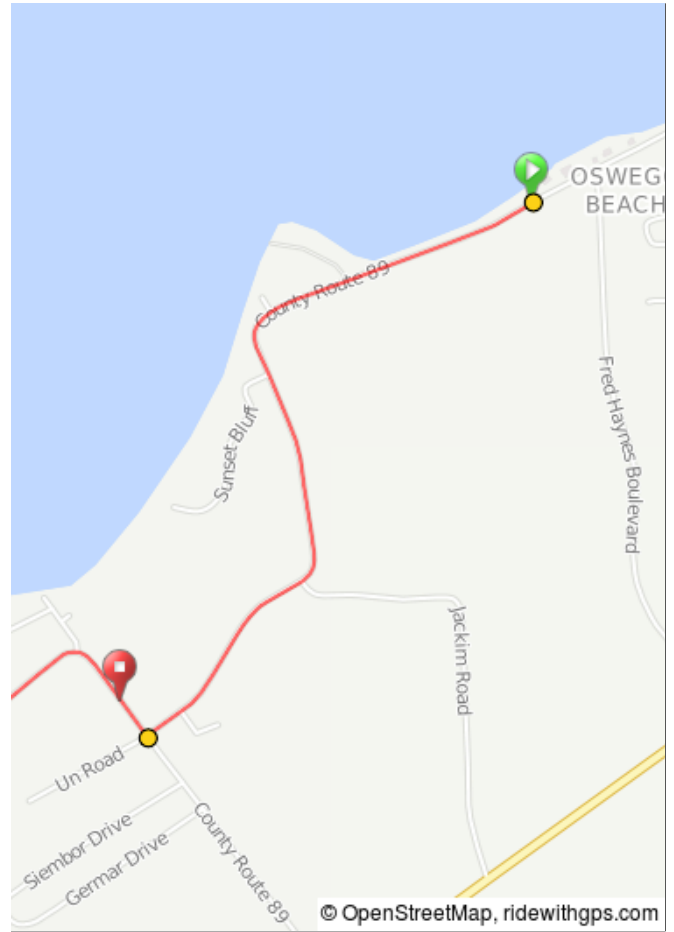
29.2 miles, + 1766 / - 1751 feet



Tour De Loop 30 mile

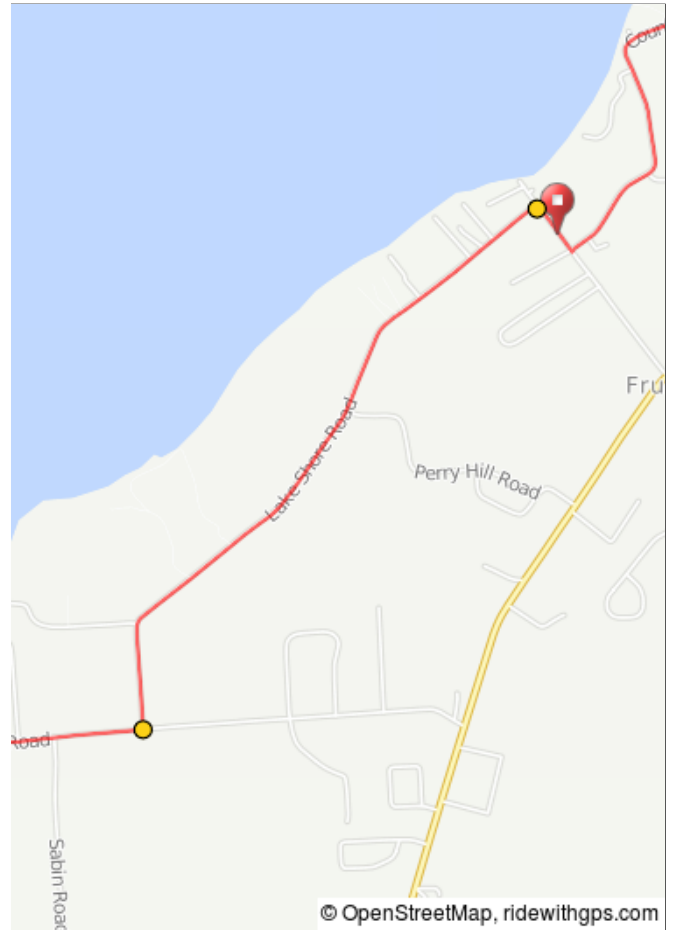
1.	0.0	0.0	🚩	Start of route	1.0
2.	1.0	1.0	→	R onto Lakeshore Spur Rd	0.1

1.0 miles. +37/-22 feet

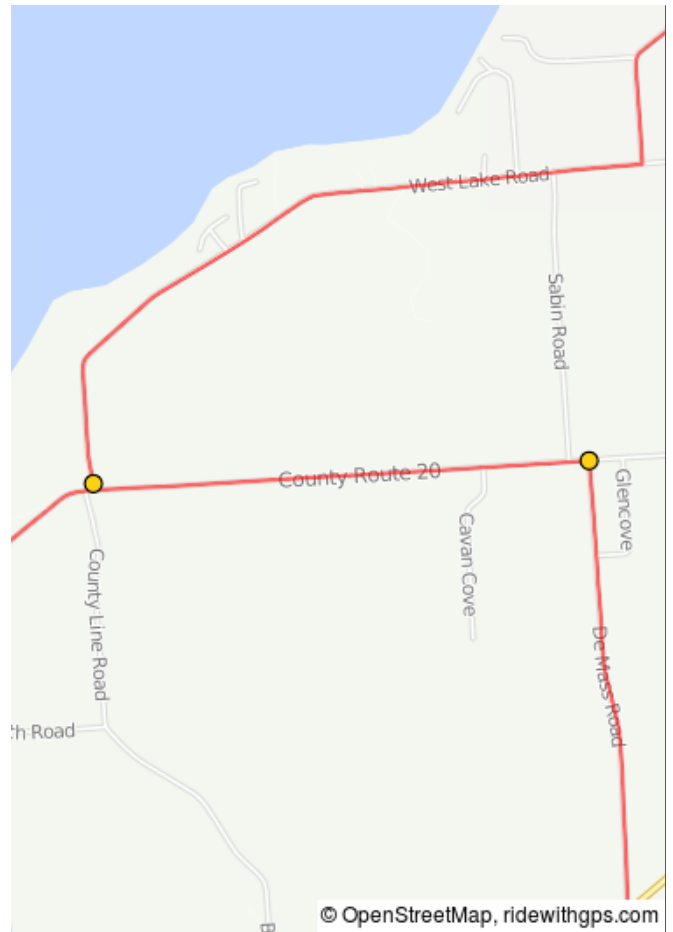


3.	1.1	0.1	←	Slight L onto Lakeshore Rd	1.7
4.	2.8	1.7	→	R onto W Lake Rd	1.8

1.8 miles. +96/-80 feet

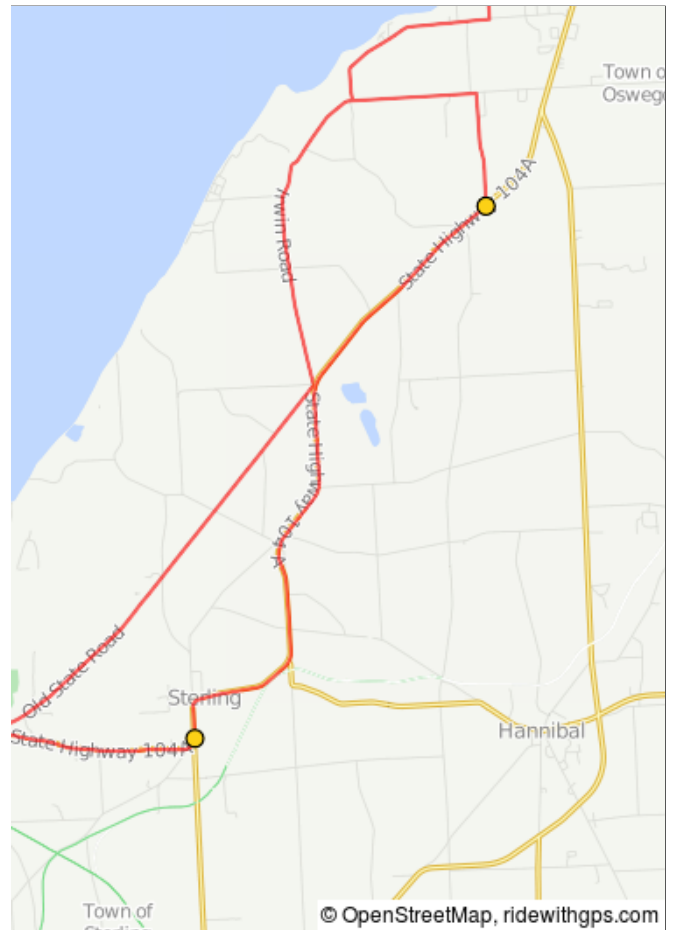


5.	4.6	1.8	←	L onto CR 20	1.2
6.	5.9	1.2	→	R onto Demass Rd	1.1



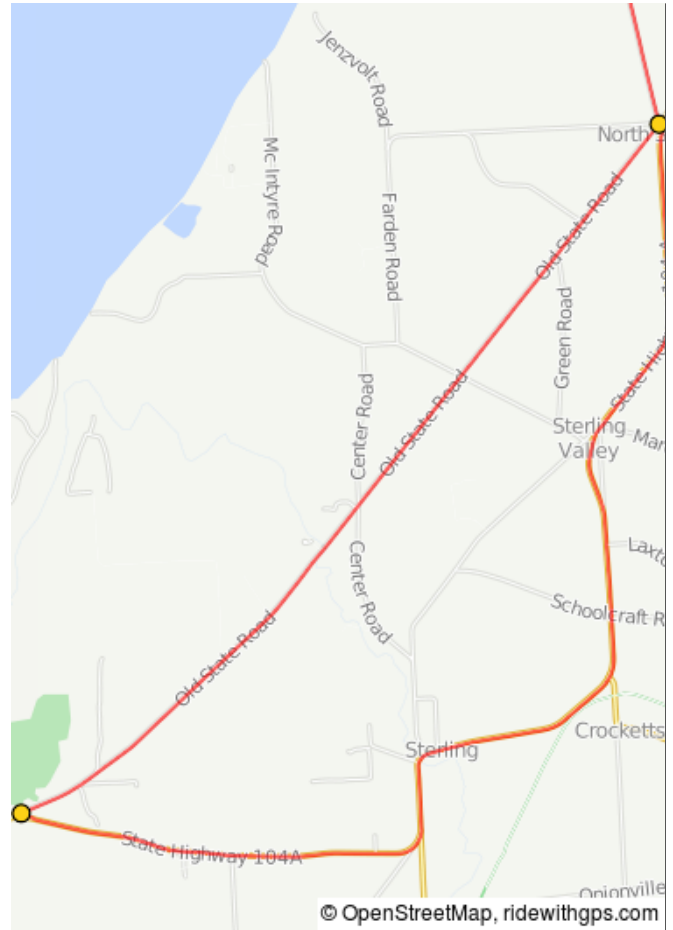
3.1 miles. +123/-64 feet

7.	7.0	1.1	→	R onto NY-104A W	6.7
8.	13.7	6.7	→	Slight R to stay on NY-104A W	2.1



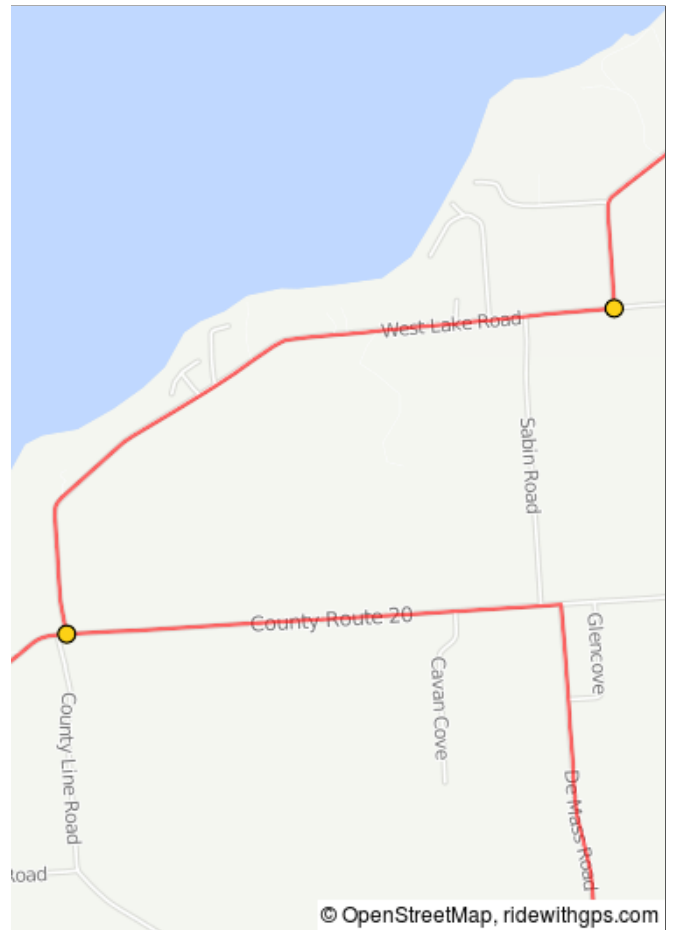
7.8 miles. +544/-550 feet

9.	15.8	2.1	→	Sharp R onto Old State Rd	4.7
10.	20.5	4.7	←	L onto Irwin Rd	3.1



6.7 miles. +429/-414 feet

11.	23.6	3.1	←	L onto W Lake Rd	1.8
12.	25.4	1.8	←	L onto Lakeshore Rd	1.8



4.9 miles. +164/-145 feet

13.	27.3	1.8	←	L onto Co Rte 89	1.9
14.	29.2	1.9	▸	Finish Line	0.1
15.	29.2	0.1	▸	End of route	0.0

3.8 miles. +58/-60 feet

