

RHR Event Planning

Team Name:

Team

Event Name:

Members:

Date Submitted:

Event Duration:

- One Day Run
- Two Day Road Trip
- Three Day Road Trip

Month/Day or Season:

If this event needs to happen on a certain date because of an event such as a Rally or Festival. Or if the event is seasonal.

Destination:

Address:

- Restaurant
- Event (Rally, Festival, etc.)
- City or Town
- Attraction

Accommodations:

Phone:

Address:

Starting Point:

Ending Point:

MILAGE:

Day 1:

For a one day run use "Day 1" Box only, for an overnight (two day road trip use "Day 1 & Day 2" Boxes, and so on.

Day 2:

Comments:

Day 3:

Point of Interest Stops:

Note: Attach map(s), directions and any other information needed to explain this event.

The Largest Zip Line Park In Louisiana Recently Opened And You Need To Visit

Are you a thrill-seeker on the hunt for your next adrenaline rush? We know just the spot! Magnolia Ridge Adventure Park is one of Louisiana's newest attractions, and you're going to love it. You're probably familiar with the park's other attraction, Barn Hill Animal Preserve. The park just opened to the public in October of 2020, and it's already become quite a popular attraction. Here's more on this must-see adventure park in Louisiana.

Home to several exotic animals, Barn Hill Animal Preserve is an animal lover's paradise.

The preserve allows you to get up close and personal with fascinating creatures like sloths, otters, porcupines, and more.



In 2020, the park expanded to include an epic outdoor adventure attraction, Magnolia Ridge.



If you've got a need for speed, Magnolia Ridge Adventure Park is just the ticket.

Nestled among the hardwood forests of West Feliciana Parish, the 34-acre park features several thrilling attractions to test your coordination.

Zip lines, bridge crossings, climbing towers, and more!



The 850-foot zip line is the longest in Louisiana!



You'll have an incredible view of the forest and the river during your ride.

The last leg of the line will have you soaring over the scenic Comite River.

What a beautiful view!



The park is a great spot to challenge your friends to a healthy little competition.



There are a few different pricing options, and the High Elements Course is one of their most popular. You'll spend approximately two hours enjoying the eight-part zip line, rope bridge, and climbing towers.

If you think you're up for the challenge, add-on the ninja obstacle course.

Think you can complete the course faster than your friends?

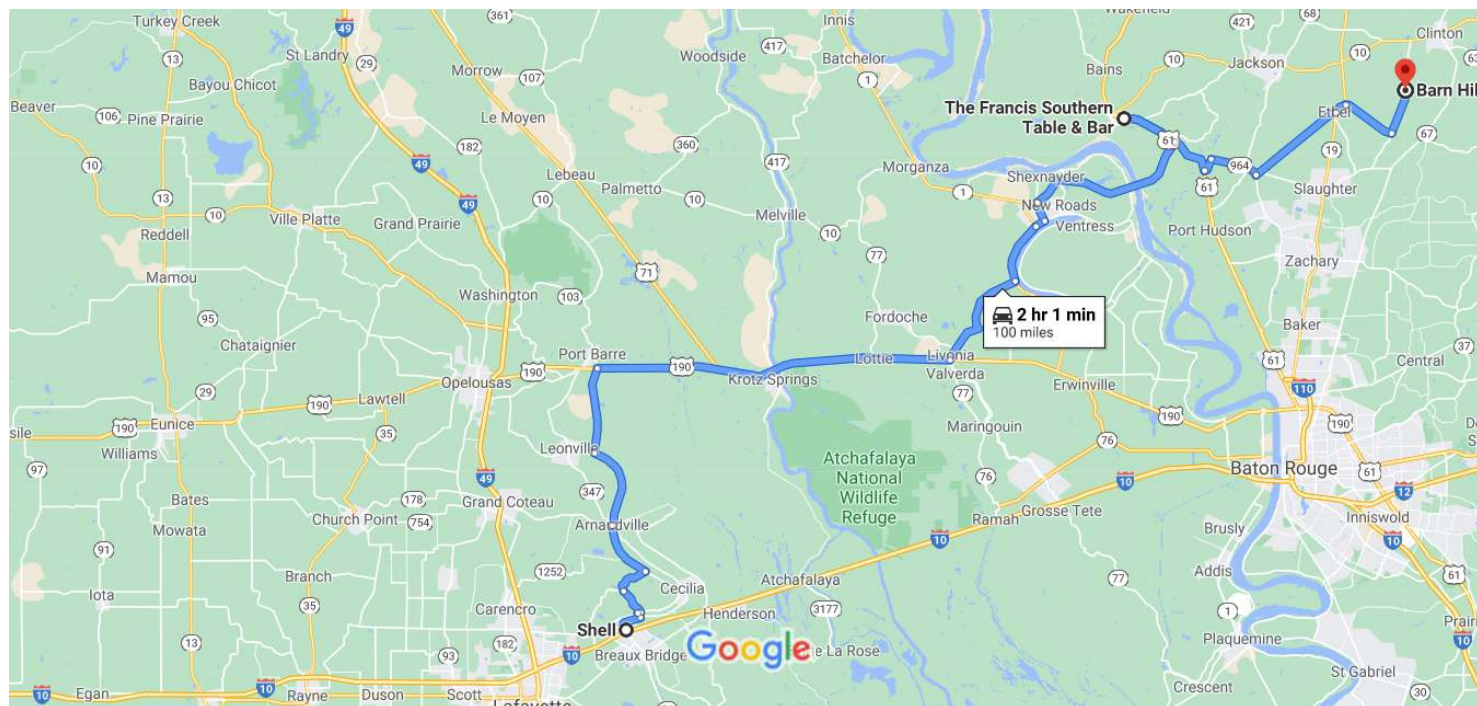


Address: 11342 LA-955, Ethel, LA 70730, USA



Shell to Barn Hill Preserve

Drive 100 miles, 2 hr 1 min



Map data ©2021 5 mi

Shell

2232 Rees St Ext, Breaux Bridge, LA 70517

Take LA-354, LA-31 and LA-741 to U.S. Hwy 190 E in 6

30 min (21.9 mi)

- ↑ 1. Head northwest on LA-328 N/Rees St Ext
 ⓘ Continue to follow LA-328 N
 1.7 mi
- ↩ 2. Turn left onto Poche Bridge Rd
 0.4 mi
- ↗ 3. Turn right onto LA-31
 0.2 mi
- ↩ 4. Turn left onto LA-341 N
 1.9 mi
- ↑ 5. Continue onto LA-354
 2.3 mi
- ↩ 6. Turn left onto LA-31
 3.9 mi
- ↗ 7. Turn right onto Neblet St
 344 ft
- ↗ 8. Turn right onto Fuselier St
 0.1 mi

- ↩ 9. Turn left onto LA-31/Market St
[Continue to follow LA-31](#)
5.7 mi
- ➡ 10. Turn right onto LA-741
5.7 mi
- ➡ 11. Turn right onto U.S. Hwy 190 E
24 min (23.5 mi)
- ↩ 12. Turn left onto LA-78 N/Mississippi River Trail
11 min (7.6 mi)

Follow False River Dr and LA-10 E to US-61 N in Saint Francisville


- ↩ 13. Turn left onto LA-1 N/False River Dr
4.2 mi
- ↑ 14. Continue straight past Subway onto False River Dr
0.6 mi
- ↩ 15. Turn left onto Major Pkwy
1.3 mi
- ↩ 16. Turn left onto LA-10 Business/LA-1 BUS/Parent St
0.1 mi
- ➡ 17. Turn right at the 1st cross street onto LA-10 E
11.5 mi
- ↩ 18. Turn left onto US-61 N
[Destination will be on the left](#)
3.9 mi


1 hr 31 min (74.7 mi)


The Francis Southern Table & Bar

6747 US-61, St Francisville, LA 70775

- ↑ 19. Head east on US-61 S toward Commerce St
6.8 mi
- ↩ 20. Turn left onto Haley Segich Hwy
1.0 mi
- ➡ 21. Turn right onto LA-964 S
3.2 mi
- ↩ 22. Turn left onto LA-955 N
6.7 mi

-  23. Turn left onto LA-19 N/LA-955 N

 0.9 mi
-  24. Turn right onto LA-955 N

 3.6 mi
-  25. Turn left to stay on LA-955 N

 3.1 mi

30 min (25.3 mi)

Barn Hill Preserve

11342 LA-955, Ethel, LA 70730

These directions are for planning purposes only. You may find that construction projects, traffic, weather, or other events may cause conditions to differ from the map results, and you should plan your route accordingly. You must obey all signs or notices regarding your route.