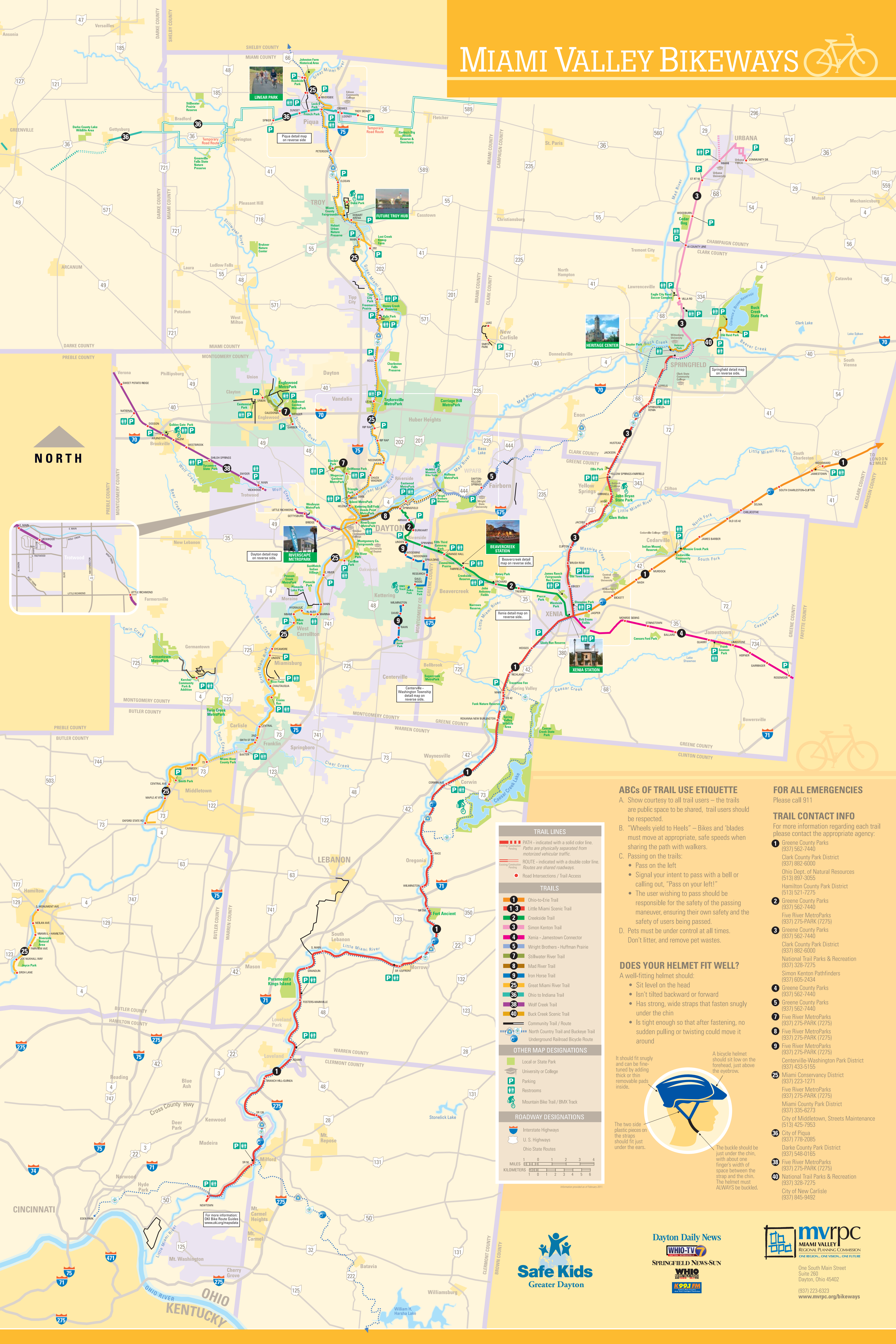
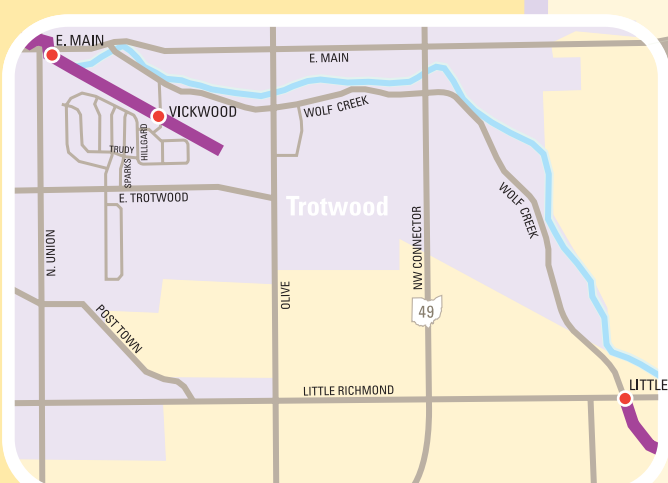


# MIAMI VALLEY BIKEWAYS



NORTH



### TRAIL LINES

- PATH - indicated with a solid color line. Paths are physically separated from motorized vehicular traffic.
- ROUTE - indicated with a double color line. Routes are shared roadways.
- Road Intersections / Trail Access

### TRAILS

- 1 Ohio-to-Erie Trail
- 1, 3 Little Miami Scenic Trail
- 2 Creekside Trail
- 3 Simon Kenton Trail
- 4 Xenia - Jamestown Connector
- 5 Wright Brothers - Huffman Prairie
- 7 Stillwater River Trail
- 8 Mad River Trail
- 9 Iron Horse Trail
- 25 Great Miami River Trail
- 36 Ohio to Indiana Trail
- 38 Wolf Creek Trail
- 40 Buck Creek Scenic Trail
- Community Trail / Route
- North Country Trail and Buckeye Trail
- Underground Railroad Bicycle Route

### OTHER MAP DESIGNATIONS

- Local or State Park
- University or College
- Parking
- Restrooms
- Mountain Bike Trail / BMX Track

### ROADWAY DESIGNATIONS

- Interstate Highways
- U. S. Highways
- Ohio State Routes

Scale: 0 to 4 Miles / 0 to 6 Kilometers

### ABCs OF TRAIL USE ETIQUETTE

A. Show courtesy to all trail users – the trails are public space to be shared, trail users should be respected.

B. “Wheels yield to Heels” – Bikes and ‘blades must move at appropriate, safe speeds when sharing the path with walkers.

C. Passing on the trails:

- Pass on the left
- Signal your intent to pass with a bell or calling out, “Pass on your left!”
- The user wishing to pass should be responsible for the safety of the passing maneuver, ensuring their own safety and the safety of users being passed.

D. Pets must be under control at all times. Don’t litter, and remove pet wastes.

### DOES YOUR HELMET FIT WELL?

A well-fitting helmet should:

- Sit level on the head
- Isn’t tilted backward or forward
- Has strong, wide straps that fasten snugly under the chin
- Is tight enough so that after fastening, no sudden pulling or twisting could move it around

It should fit snugly and can be fine-tuned by adding thick or thin removable pads inside.

A bicycle helmet should sit low on the forehead, just above the eyebrow.

The buckle should be just under the chin, with about one finger’s width of space between the strap and the chin. The helmet must ALWAYS be buckled.

The two side plastic pieces on the straps should fit just under the ears.

### FOR ALL EMERGENCIES

Please call 911

- ### TRAIL CONTACT INFO
- For more information regarding each trail please contact the appropriate agency.
- 1 Greene County Parks (937) 562-7440
  - Clark County Park District (937) 882-6000
  - Ohio Dept. of Natural Resources (513) 897-3055
  - Hamilton County Park District (513) 521-7275
  - 2 Greene County Parks (937) 562-7440
  - Five River MetroParks (937) 275-PARK (7275)
  - 3 Greene County Parks (937) 562-7440
  - Clark County Park District (937) 882-6000
  - National Trail Parks & Recreation (937) 328-7275
  - Simon Kenton Pathfinders (937) 605-2434
  - 4 Greene County Parks (937) 562-7440
  - 5 Greene County Parks (937) 562-7440
  - 7 Five River MetroParks (937) 275-PARK (7275)
  - 8 Five River MetroParks (937) 275-PARK (7275)
  - 9 Five River MetroParks (937) 275-PARK (7275)
  - Centerville-Washington Park District (937) 433-5155
  - 25 Miami Conservancy District (937) 223-1271
  - Five River MetroParks (937) 275-PARK (7275)
  - Miami County Park District (937) 335-6273
  - City of Middletown, Streets Maintenance (513) 425-7953
  - 36 City of Piqua (937) 778-2065
  - Darke County Park District (937) 548-0165
  - 38 Five River MetroParks (937) 275-PARK (7275)
  - 40 National Trail Parks & Recreation (937) 328-7275
  - City of New Carlisle (937) 845-9492



One South Main Street  
Suite 280  
Dayton, Ohio 45402  
(937) 223-6323  
www.mvrpc.org/bikeways

The Miami Valley Bikeways Map was produced with generous contributions from the following agencies and organizations:

- Beavercreek Bikeway Committee
- Clark County-Washington Park District
- Children's Medical Center
- City of Centerville
- City of Kettering
- Clark County-Springfield Transportation Coordinating Committee
- Cox Media Group
- Darko County Parks
- Five Rivers MetroParks
- Greene County Convention & Visitors Bureau
- Greene County Park District
- Miami Conservancy District
- Miami County Park District
- National Park Service
- Safe Kids Coalition
- Springboro Chamber of Commerce
- Xenia Area Chamber of Commerce
- and Local Bike Shops throughout our region.

**Resources**

- Miami Valley Rail Trails: [www.miamivalleytrails.org](http://www.miamivalleytrails.org)
- MVRPC Bike Portal: [www.mvrpc.org/bikeportal](http://www.mvrpc.org/bikeportal)
- Adventure Cycling Association: [www.adventurecycling.org](http://www.adventurecycling.org)
- Buckeye Trail Association: [www.buckeyetrail.org](http://www.buckeyetrail.org)
- North Country Trail Association: [www.northcountrytrail.org](http://www.northcountrytrail.org)
- Ohio Water Trails: [www.dnr.state.oh.us/watcrft](http://www.dnr.state.oh.us/watcrft)
- OKI Council of Governments: [www.oki.org](http://www.oki.org)
- Clark County TCC: [www.clarkctc.com](http://www.clarkctc.com)

	Yellow Springs	Xenia	Waynesville	Verona	Urbana	Troy	Tipp City	Springfield	Spring Valley	South Charleston	Piqua	Newtown	Morrow	Milford	Miamisburg	Loveland	Lebanon	Jamestown	Franklin	Dayton	Cedarville	Brookville	
Beavercreek	18.3	8.0	22.1	28.2	42.4	33.1	25.5	28.3	14.3	26.4	42.3	62.9	37.0	56.1	23.3	49.9	36.8	46.4	19.3	27.6	9.6	15.7	23.0
Brookville	41.3	31.0	45.2	5.2	65.4	38.1	30.5	51.3	37.3	48.4	47.3	85.9	60.0	79.1	25.8	72.9	59.8	69.4	42.3	30.1	13.4	38.7	
Cedarville	20.0	7.7	21.8	43.9	42.1	48.8	41.2	28.0	14.0	10.7	58.0	62.6	36.7	55.6	39.1	49.6	21.1	46.0	19.0	43.3	25.3		
Dayton	27.9	17.6	31.8	18.6	52.0	24.7	17.1	37.9	23.9	36.0	33.9	72.5	46.6	65.7	12.4	59.5	46.4	56.0	28.9	16.7			
Franklin	44.6	35.6	48.5	35.3	68.7	41.4	33.8	54.6	40.6	52.7	50.6	89.5	63.4	82.4	4.3	76.2	63.1	72.7	46.9				
Jamestown	21.6	11.3	25.4	47.5	45.7	52.4	44.8	31.6	17.6	29.7	61.6	68.2	40.3	59.4	42.6	53.2	40.1	49.6					
Lebanon	48.6	38.3	24.3	74.6	73.0	79.4	71.8	58.6	32.1	56.7	88.6	26.9	9.4	20.1	68.4	13.9	65.1						
London	39.1	28.8	42.9	65.0	63.2	69.9	62.3	49.1	35.1	10.4	79.1	83.7	57.8	76.9	60.2	70.7							
Loveland	52.2	41.9	27.8	78.1	76.3	83.0	75.4	62.2	35.6	60.3	92.2	13.0	12.9	6.2	73.1								
Miamisburg	40.3	31.3	44.2	31.0	64.4	37.1	29.5	50.3	36.3	48.4	46.3	84.9	59.0	78.1									
Milford	58.4	48.1	34.0	84.3	82.5	89.2	81.6	68.4	41.8	66.5	98.4	6.8	19.1										
Morrow	39.3	29.0	14.9	65.2	63.4	70.1	62.5	49.3	22.7	47.4	79.3	25.9											
Newtown	65.2	54.9	40.8	91.1	89.3	96.0	88.4	75.2	48.6	73.3	105.2												
Piqua	60.3	50.3	64.6	52.5	84.6	9.2	16.8	70.8	56.6	68.7													
South Charleston	28.7	18.4	32.5	53.8	52.8	59.5	51.9	38.7	24.7														
Spring Valley	16.6	6.3	7.8	42.5	40.7	47.4	39.8	26.9															
Springfield	10.0	20.3	34.4	56.5	14.1	61.4	53.8																
Tipp City	43.8	33.5	47.6	35.7	67.9	7.6																	
Troy	51.4	41.1	55.2	43.3	75.5																		
Urbana	24.1	34.4	48.5	70.6																			
Verona	46.5	36.2	50.4																				
Waynesville	24.4	14.1																					
Xenia	10.3																						

This document was prepared in cooperation with the U.S. Department of Transportation, the Federal Highway Administration, the Ohio Department of Transportation and local communities. The contents of this report reflect the views of this agency, which is responsible for the facts and accuracy of the data presented herein. The contents do not reflect the official view and policies of the State of Ohio and/or Federal agencies. This report does not constitute a standard specification or regulation.



One South Main Street • Suite 260  
Dayton, Ohio 45402  
(937) 223-6323  
[www.mvrpc.org/bikeways](http://www.mvrpc.org/bikeways)

© 2011 Miami Valley Regional Planning Commission. All rights reserved. Printed in U.S.A. This map has been printed on a recycled paper using some post-consumer waste. 754—3/2011

# MIAMI VALLEY BIKEWAYS GUIDE MAP

2011 EDITION



PRESENTING SPONSORS

**Dayton Daily News**

**WHIO-TV 7**  
DAYTON SPRINGFIELD

**SPRINGFIELD NEWS-SUN**

**WHIO NEWS TALK RADIO**  
AM 1290 95.7 FM

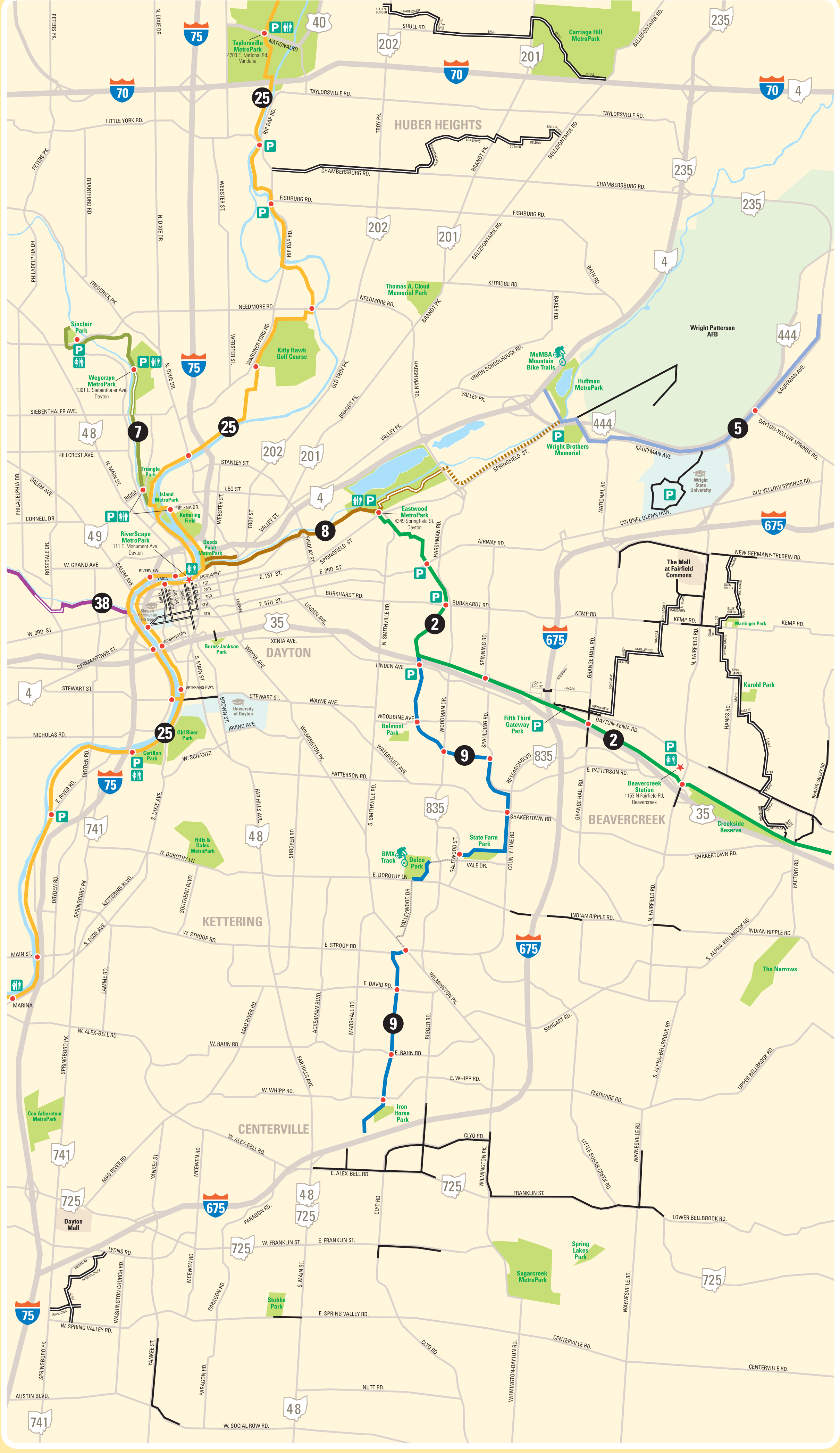
**K99.1 FM**  
Today's New Country and Your Familiar Favorites

Ohio's Miami Valley area offers an outstanding system of trails and bikeways for its residents and visitors. Over 300 miles of trails stretch across ten counties surrounding the Dayton region.

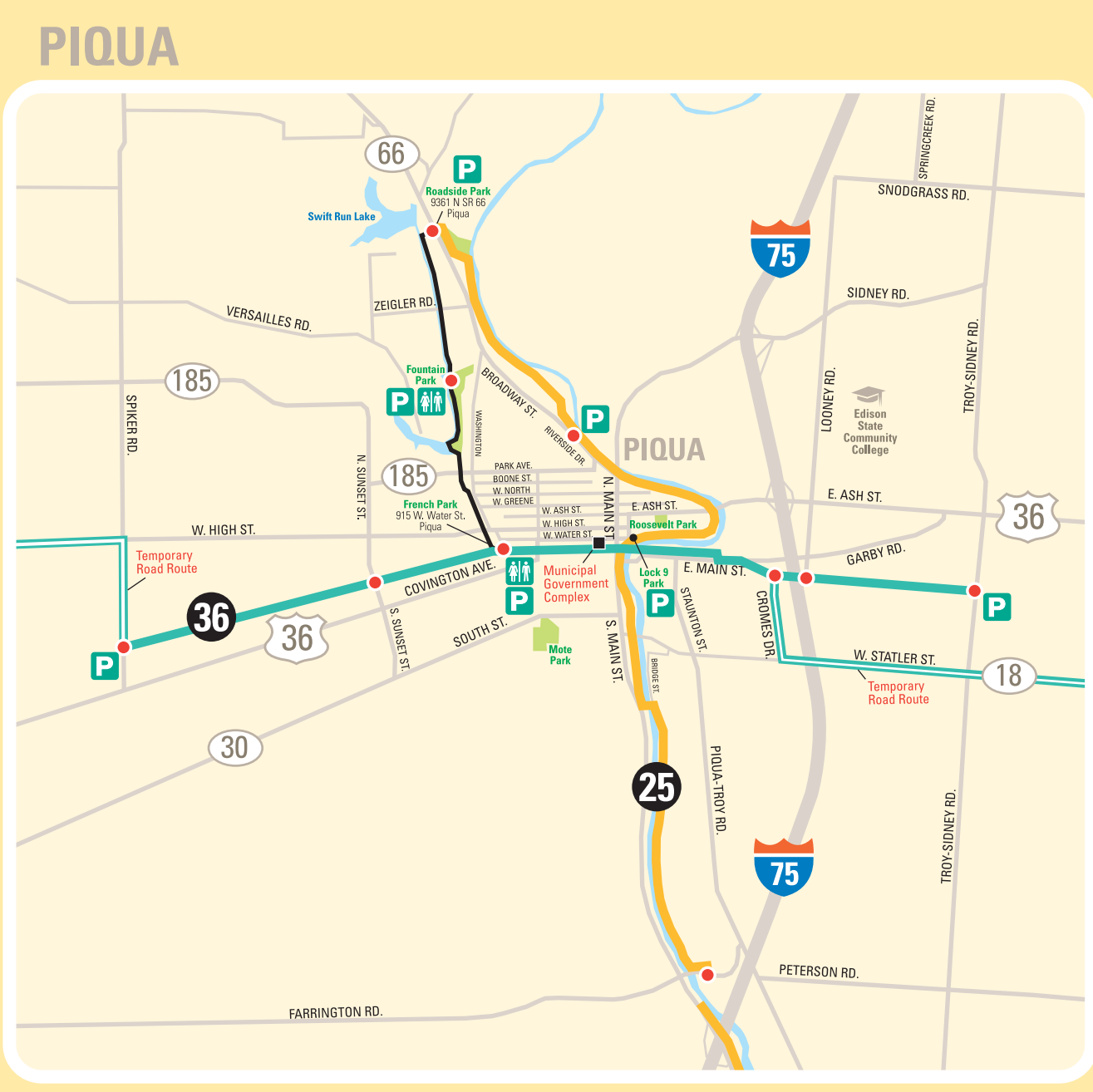
Trail users travel past museums and monuments, picnic areas and restaurants, and acres of parkland and gently rolling terrain. The trails wind through charming small towns as well as the vibrant downtowns and attractions of Dayton and Springfield.

Future plans include continued expansion of the system and connections between existing trails.

## DAYTON AND SURROUNDING AREA



In the Miami Valley's urban areas multiple bikeways intersect and connect with shorter community trails, spurs, and shared roadway routes. Use this map as an introduction to the possibilities for bike transportation in the Dayton Region. As your cycling confidence and local knowledge increase, you'll be amazed how many places you can get by "driving your bike!"



**NORTH**

**TRAIL LINES**

- PATH** - indicated with a solid color line. Paths are physically separated from motorized vehicular traffic.
- ROUTE** - indicated with a double color line. Routes are shared roadways.
- Road Intersections / Trail Access

**TRAILS**

- 1 Ohio-to-Erie Trail
- 13 Little Miami Scenic Trail
- 2 Creekside Trail
- 3 Simon Kenton Trail
- 4 Xenia - Jamestown Connector
- 5 Wright Brothers - Huffman Prairie
- 7 Stillwater River Trail
- 8 Mad River Trail
- 9 Iron Horse Trail
- 25 Great Miami River Trail
- 36 Ohio to Indiana Trail
- 38 Wolf Creek Trail
- 40 Buck Creek Scenic Trail
- Community Trail / Route

**OTHER MAP DESIGNATIONS**


- Local or State Park
- University or College
- P Parking
- Restrooms
- Mountain Bike Trail / BMX Track

**ROADWAY DESIGNATIONS**

- Interstate Highways
- U.S. Highways
- Ohio State Routes

MILES 0 1 2  
KILOMETERS 0 1 2

Information provided as of February 2011



Look for these signs all along the Miami Valley Bikeways.

**SPONSORS**

Dayton Daily News

WHIO-TV 7

SPRINGFIELD NEWS-SUN

WHIO NEWS TALK RADIO

K99.1 FM

**DAYTON CHILDREN'S**

