


## RECENT GRANTS AWARDED TO COMMUNITY PRIDE



#5 Fox Lot flower gardens, shade trees & stormwater garden project at west entrance to historic Main & Sacramento Street

Snowshoe Thompson, Pony Express, & Cary Hotel old Monument sculptures and garden. A Lamp Light Project at west Main St entrance corner revitalization



#9 Mooney Lot Garden Wall Mural restoration is located at the east entrance to downtown Main St

Scan here ~>  
See Community Pride 30-year Garden Walk history of gardens & projects by Community Pride Volunteers



## PUBLIC ART & HISTORIC POINTS OF INTEREST



Mooney Lot Wall Mural with whimsical creatures, local flora & fauna



Fairy Murals along gardens, electric box, and old city hall lot buildings



Local hero & mail carrier Snowshoe Thompson mural located at SR 49 & Main Street at the historic site of original post office

See rare 1888 map & photos at old city hall lot and enjoy some time traveling to Placerville's golden past along historic Main Street

**Contact: Community Pride**  
c/o Town Hall,  
489 Main St. Placerville,  
California 95667  
(530) 642-5232

See the City of Placerville Website at our Community Pride Committee Webpage for information on how to volunteer and help beautify Placerville's public spaces ~>



## COMMUNITY PRIDE

*"Dedicated to Improving the Grace & Charm of Placerville"*



*City Gardens \* Work Projects \* Public Art*

## GARDEN WALK

*With Public Art & Historic Points of Interest and our 30-Year History Special Edition*



#3 Grants helped build our monument garden to honor local servicemen who made the ultimate sacrifice & for all veterans. A place for peaceful reflection at Bedford & Main

# BROADWAY ENTRANCE GARDENS



#12 Broadway Entrance Bookend Garden Projects at Mosquito Rd & Broadway and Schnell School Rd & Broadway near entrance signs. A pollinators paradise for birds, bees, butterflies, & bipeds

# HIGHWAY 50 GARDENS

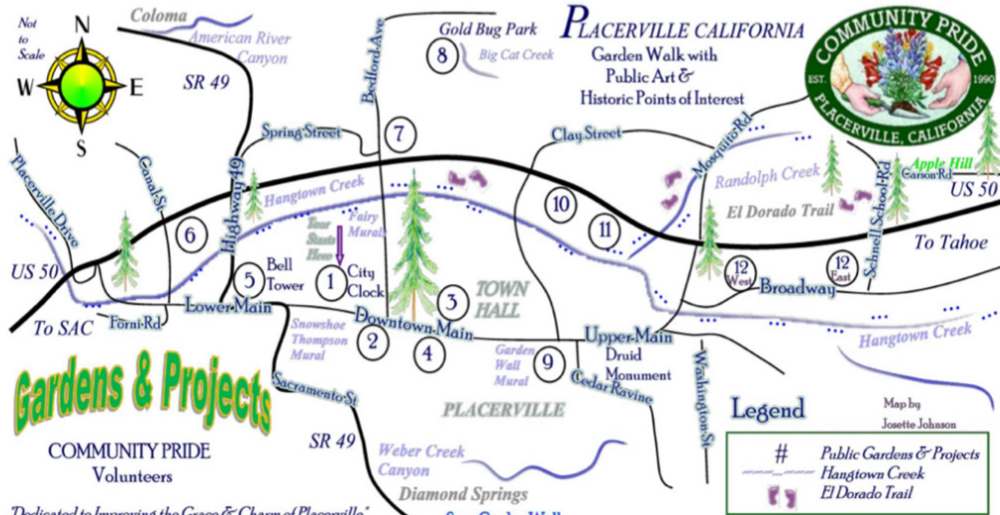
#7 Ore Cart "river of gold" Garden at Gold Bug Park sign located at US 50 & Bedford Ave



#6 Welcome Sign area of our "Gateway to Sierra" mountain meadow & Hangtown Creek wildflower garden project



Scan here to download our signature plant list sampler ~~~>>>



Dedicated to Improving the Grace & Charm of Placerville

### City Clock Landmark

1. Old City Hall Gardens
2. Main St. at Bedford Garden
3. Monument Garden Project
4. EDC Chamber Garden

### Bell Tower Landmark

5. Fox Lot Garden
6. Welcome Sign Garden
7. Ore Cart Garden
8. Gold Bug Garden

### Druid Torch Landmark

9. Mooney Garden & Mural
10. El Dorado Trail Garden
11. Randolph Creek Project
12. Broadway Entrance Gardens

### Public Art & Map Walk

- \* Snowshoe Thompson Mural
- \* Fairy Murals
- \* Garden Wall Mural
- \* Tour Starts at Map




#11 Randolph Creek Project along El Dorado Trail near Hangtown Creek Confluence at Broadway Court



#4 El Dorado County Chamber of Commerce building butterfly flower garden on Main Street




#8 Gold Bug Park native plant garden project at the museum walk to hard rock goldmine & picnic area near creek.



#1 Old City Hall Gardens



#10 El Dorado Trail garden & trees



#2 Main St. at Bedford Ave flower garden