

RHR Event Planning

Team Name:

Team Steve & Stephanie Comeaux

Event Name:

Members: Ed & Debbie Oubre

Date Submitted:

Event Duration:

- One Day Run
- Two Day Road Trip
- Three Day Road Trip

Month/Day or Season:

If this event needs to happen on a certain date because of an event such as a Rally or Festival. Or if the event is seasonal.

Destination:

- Restaurant
- Event (Rally, Festival, etc.)
- City or Town
- Attraction

Address:

Accommodations:

Phone:

Address:

Starting Point: Victor's Cafeteria
109 W. Main St.
New Iberia, LA 70560

Ending Point: Quarter Tavern
910 E. Main St.
New Iberia, LA 70560

MILAGE:

Day 1:

For a one day run use "Day 1" Box only, for an overnight (two day road trip use "Day 1 & Day 2" Boxes, and so on.

Day 2:

Comments: _____

Day 3:

Point of Interest Stops:

Note: Attach map(s), directions and any other information needed to explain this event.

Manger Et Entre Saoul
Day One

Travel Time	Stop Time	D/A	F/A	Location	At	Time	Mileage	Total Mileage
		Depart	From	<i>Victor's Cafeteria</i>	At	8:30AM		
80 minutes		Arrive	At	<i>Bada's Bar</i>	At	10:00AM	59.1 miles	59.1 miles
	45 minutes	Depart	From	<i>Bada's Bar</i>	At	10:45AM		
72 minutes		Arrive	At	<i>Wolf Den Saloon</i>	At	12:00PM	57.4 miles	116.5 miles
	45 minutes	Depart	From	<i>Wolf Den Saloon</i>	At	12:45PM		
7 minutes		Arrive	At	<i>Fresh Catch Bistreaux</i>	At	12:55PM	2.6 miles	119.1 miles
	80 minutes	Depart	From	<i>Fresh Catch Bistreaux</i>	At	2:25PM		
40 minutes		Arrive	At	<i>Chalet Lounge</i>	At	3:05PM	32.3 miles	151.4 miles
	45 minutes	Depart	From	<i>Chalet Lounge</i>	At	3:50PM		
35 minutes		Arrive	At	<i>Mudcat Saloon</i>	At	4:25PM	27.2 miles	178.6 miles
	45 minutes	Depart	From	<i>Mudcat Saloon</i>	At	5:10PM		
53 minutes		Arrive	At	<i>Natchitoches</i>	At	6:03PM	40.6 miles	219.2 miles

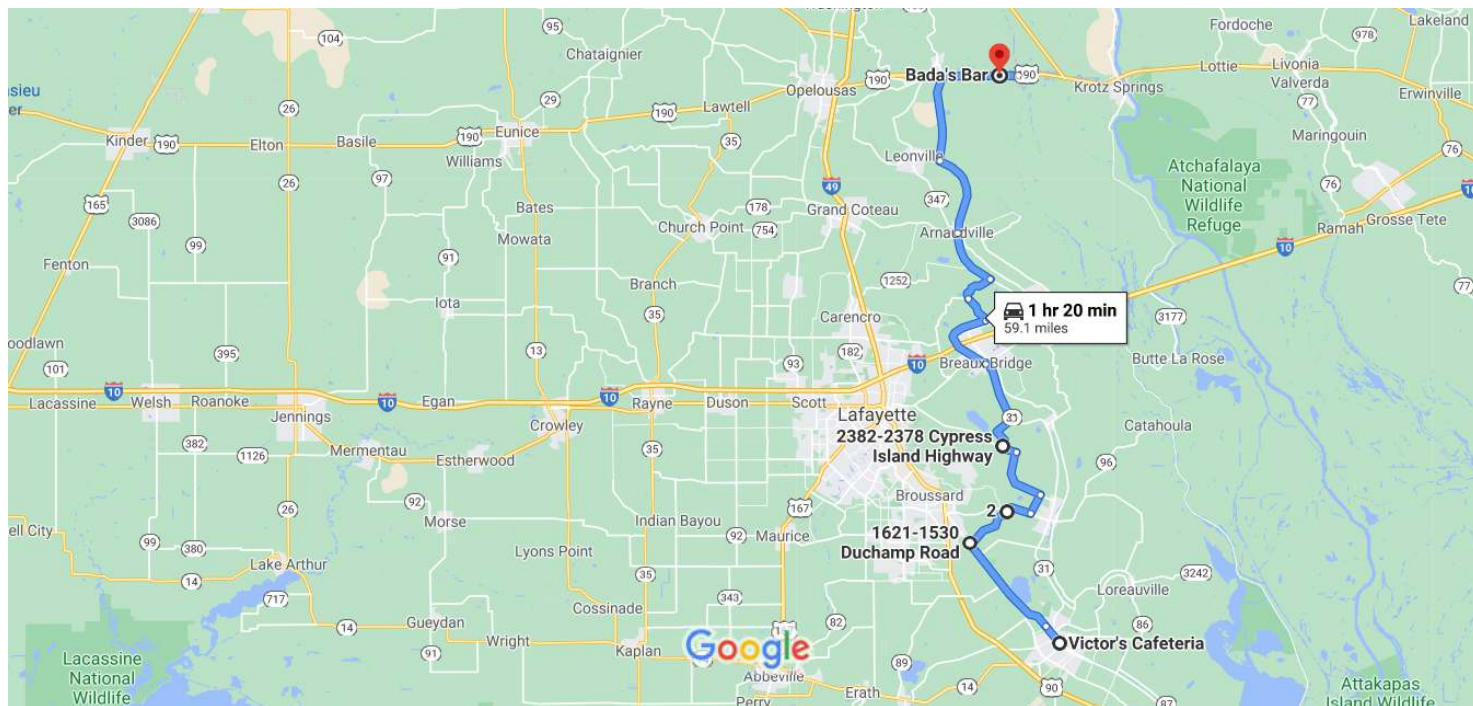
Manger Et Entre Saoul
Day Two

Travel Time	Stop Time	D/A	F/A	Location	At	Time	Mileage	Total Mileage
		Depart	From	<i>Natchitoches</i>	At	8:30AM		
109 minutes		Arrive	At	<i>4th Quarter Bar & Grill</i>	At	11:00AM	86.8 miles	86.8 miles
	35 minutes	Depart	From	<i>4th Quarter Bar & Grill</i>	At	11:35AM		
65 minutes		Arrive	At	<i>Gator Hogs Bar</i>	At	12:40PM	61.1 miles	147.9 miles
	35 minutes	Depart	From	<i>Gator Hogs Bar</i>	At	1:15PM		
2 minutes		Arrive	At	<i>Loggerhead's Bar & Grill</i>	At	1:20PM	1.2 miles	149.1 miles
	80 minutes	Depart	From	<i>Loggerhead's Bar & Grill</i>	At	2:50PM		
55 minutes		Arrive	At	<i>Charlies Place</i>	At	3:45PM	44.9 miles	194.0 miles
	35 minutes	Depart	From	<i>Charlies Place</i>	At	4:20PM		
30 minutes		Arrive	At	<i>Neighbors II Bar</i>	At	4:50PM	26.2 miles	220.2 miles
	35 minutes	Depart	From	<i>Neighbors II Bar</i>	At	5:25PM		
47 minutes		Arrive	At	<i>Quarter Tavern</i>	At	6:12PM	32.7 miles	252.9 miles



Victor's Cafeteria to Bada's Bar, U.S. Hwy 190, Port Barre, LA

Drive 59.1 miles, 1 hr 20 min



Map data ©2021 5 mi

Victor's Cafeteria

109 W Main St, New Iberia, LA 70560

- ↑ 1. Head northwest on W Main St toward Fisher Alley
1.4 mi
- ↑ 2. Continue straight onto LA-182 N/W Main St
Continue to follow LA-182 N
7.7 mi
- ↗ 3. Turn right onto Duchamp Rd
151 ft

13 min (9.1 mi)

1621-1530 Duchamp Rd

Broussard, LA 70518

- ↑ 4. Head east on Duchamp Rd toward Sky Lizzie Ln
3.3 mi
- ↗ 5. Duchamp Rd turns slightly right and becomes LA-96 E
Destination will be on the right
0.1 mi

5 min (3.4 mi)

2

Louisiana

- ↑ 6. Head northeast on LA-96 E
1.8 mi
- ↶ 7. Turn left onto Par Rd 7
1.4 mi
- ↶ 8. Turn left onto LA-353 W
4.0 mi
- ↶ 9. Turn left to stay on LA-353 W
1.1 mi
- ↑ 10. Continue onto LA-314
348 ft

11 min (8.3 mi)

2382-2378 Cypress Island Hwy

St Martinville, LA 70582

- ↑ 11. Head northeast on LA-314 toward Dautreuil Ln
2.6 mi
- ↶ 12. Turn left onto LA-31/S Main St
4.1 mi
- ↶ 13. Turn left onto W Bridge St
433 ft
- ↷ 14. Turn right onto LA-31/Berard St
[Continue to follow LA-31](#)
5.4 mi
- ↶ 15. Turn left onto LA-341 N
1.9 mi
- ↑ 16. Continue onto LA-354
2.3 mi
- ↶ 17. Turn left onto LA-31
3.9 mi
- ↷ 18. Turn right onto Neblet St
344 ft
- ↷ 19. Turn right onto Fuselier St
0.1 mi
- ↶ 20. Turn left onto LA-31/Market St
[Continue to follow LA-31](#)
5.7 mi
- ↷ 21. Turn right onto LA-741
5.7 mi

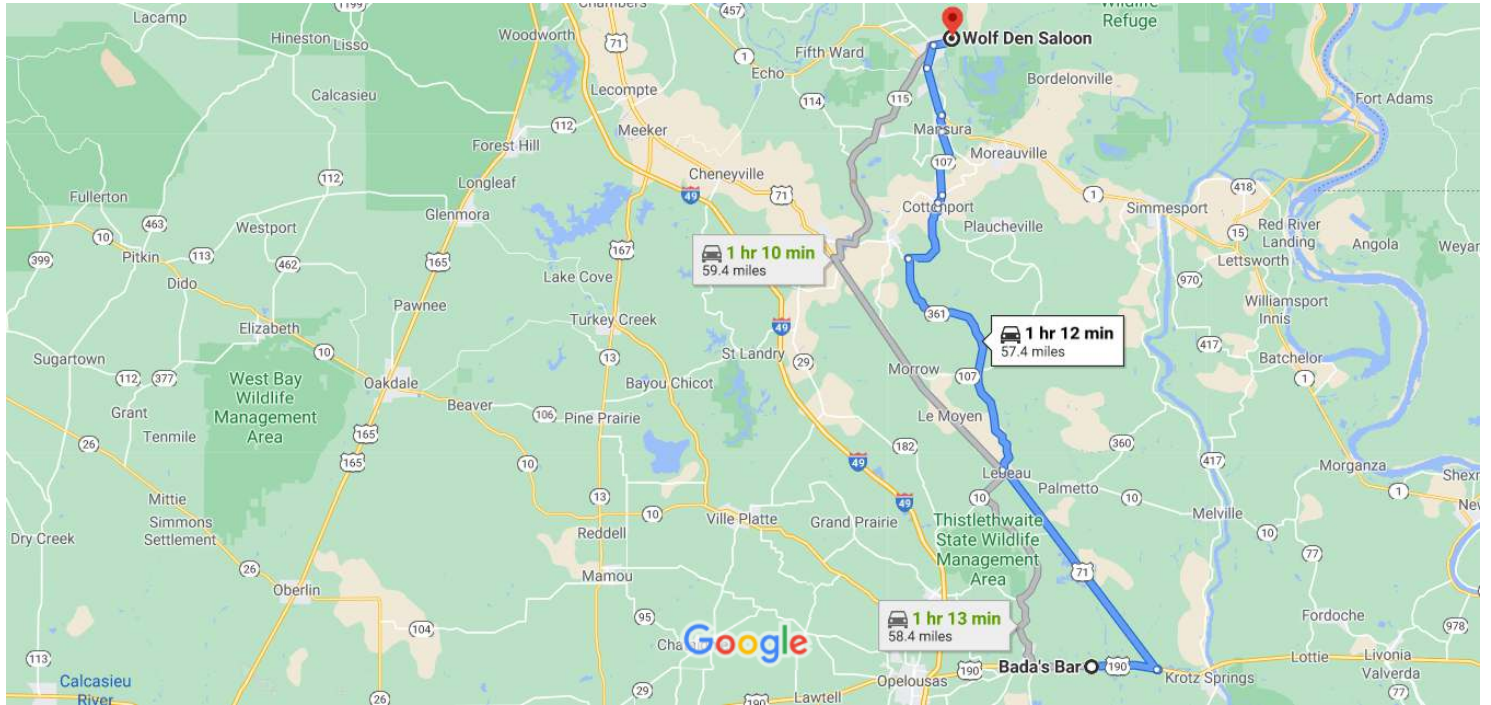
-  22. Turn right onto U.S. Hwy 190 E
----- 5.0 mi
-  23. Turn right onto Darbonne Bayou/Spillway Rd
----- 118 ft
-  24. Turn left onto Old Hwy 190 Rd
----- 0.1 mi
-  25. Turn left onto John Chance Rd/Par Rd 4-50
----- 118 ft
-  26. Turn right onto U.S. Hwy 190 W
 Destination will be on the right
----- 1.3 mi

51 min (38.4 mi)

Bada's Bar

20171 U.S. Hwy 190, Port Barre, LA 70577

These directions are for planning purposes only. You may find that construction projects, traffic, weather, or other events may cause conditions to differ from the map results, and you should plan your route accordingly. You must obey all signs or notices regarding your route.



Map data ©2021 5 mi

Bada's Bar

20171 U.S. Hwy 190, Port Barre, LA 70577

Take U.S. Hwy 190 E, US-71 N, LA-361 N, LA-362 and LA-107 N to S Preston St in Marksville

1 hr 7 min (54.5 mi)

- ↑ 1. Head west on U.S. Hwy 190 W toward Bayou Rd/Par Rd 4-10
108 ft
- ↗ 2. Turn right onto Bayou Rd/Par Rd 4-10
0.1 mi
- ↖ 3. Turn left to stay on Bayou Rd/Par Rd 4-10
89 ft
- ↖ 4. Turn left at the 1st cross street onto U.S. Hwy 190 E
4.6 mi
- ↗ 5. Turn right onto the US-71 N ramp to Alexandria
0.2 mi
- ↑ 6. Continue onto US-71 N
16.6 mi
- ↗ 7. Turn right onto LA-361 N
18.0 mi
- ↘ 8. Sharp right onto LA-362
5.1 mi

- ↑ 9. Continue onto Cottonport Ave
0.4 mi
- ↻ 10. Turn right onto Front St
0.6 mi
- ↑ 11. Continue straight onto LA-107 N/Front St
📘 Continue to follow LA-107 N
4.5 mi
- ↻ 12. Turn right onto Baton Rouge Ave
0.1 mi
- ↶ 13. Turn left at the 1st cross street onto L'Eglise St
1.1 mi
- ↶ 14. Turn left onto LA-1 N
3.2 mi

Continue on S Preston St. Drive to LA-1190/Spring Bayou Rd

6 min (2.9 mi)

- ↻ 15. Turn right onto S Preston St
1.5 mi
- ↻ 16. Turn right onto LA-1190/Spring Bayou Rd
📘 Destination will be on the left
1.4 mi

Wolf Den Saloon

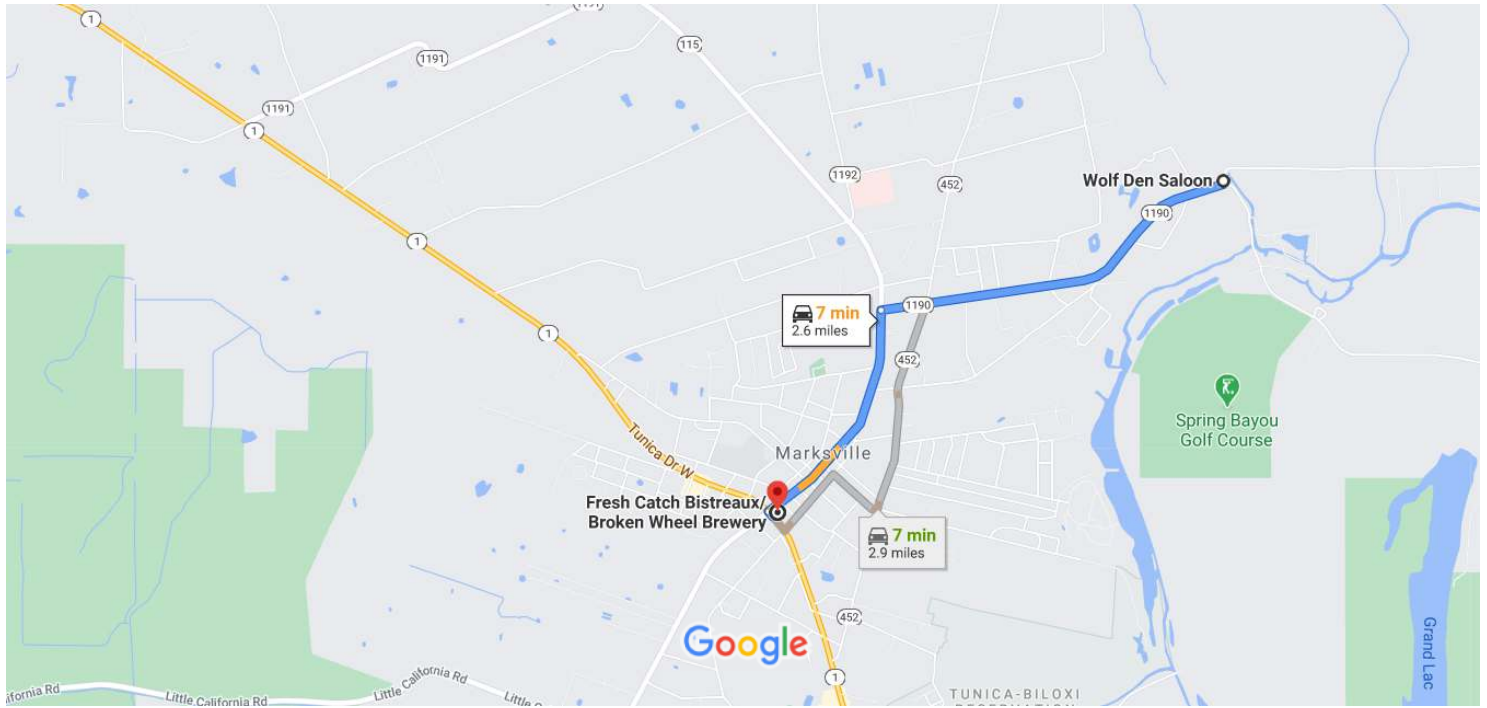
1015 Spring Bayou Rd, Marksville, LA 71351

These directions are for planning purposes only. You may find that construction projects, traffic, weather, or other events may cause conditions to differ from the map results, and you should plan your route accordingly. You must obey all signs or notices regarding your route.



Wolf Den Saloon to Fresh Catch Bistreaux/Broken Wheel Brewery

Drive 2.6 miles, 7 min



Map data ©2021 2000 ft

Wolf Den Saloon

1015 Spring Bayou Rd, Marksville, LA 71351

- ↑ 1. Head west on LA-1190/Spring Bayou Rd toward Anthony Grundy Rd 1.6 mi

 - ↶ 2. Turn left onto N Main St 1.0 mi

 - ↶ 3. Turn left onto S Main St/Tunica Dr E 131 ft
- i** Destination will be on the left

Fresh Catch Bistreaux/Broken Wheel Brewery

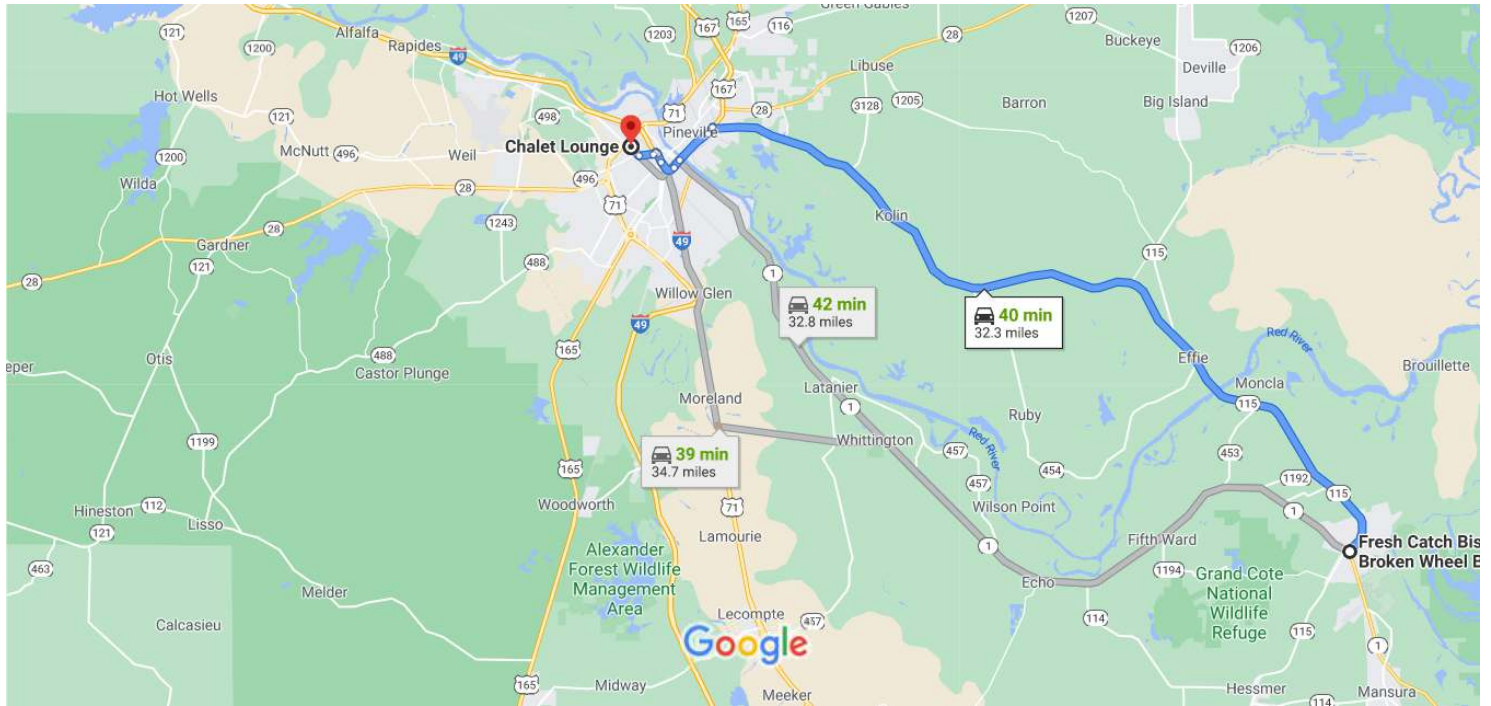
109 Tunica Dr E, Marksville, LA 71351

These directions are for planning purposes only. You may find that construction projects, traffic, weather, or other events may cause conditions to differ from the map results, and you should plan your route accordingly. You must obey all signs or notices regarding your route.



Fresh Catch Bistreaux/Broken Wheel Brewery to Chalet Lounge

Drive 32.3 miles, 40 min



Map data ©2021 2 mi

Fresh Catch Bistreaux/Broken Wheel Brewery

109 Tunica Dr E, Marksville, LA 71351

- ↑ 1. Head northwest on S Main St/Tunica Dr E
4 s (131 ft)





Get on LA-28 W/US-167 S in Pineville from LA-107 N

35 min (28.7 mi)






- ↗ 2. Turn right at the 1st cross street onto LA-107 N/S Main St
Continue to follow LA-107 N
28.4 mi
- ↑ 3. Continue onto Pine St
167 ft
- ↶ 4. Turn left onto Alexandria Pineville Expy
0.2 mi
- ⤴ 5. Use the left lane to merge onto LA-28 W/US-167 S via the ramp to Claybrook Cottingham Expressway
220 ft

Continue on US-167 S to Alexandria. Take exit 85B from I-49 N/LA-28 W

3 min (2.5 mi)

-  6. Merge onto LA-28 W/US-167 S
1.3 mi
-  7. Use the middle lane to continue on US-167 S
0.3 mi
-  8. Take the exit onto I-49 N/LA-28 W toward Shreveport
0.6 mi
-  9. Take exit 85B toward Monroe St/Medical Center Dr
0.3 mi

Take Rapides Ave to N Bolton Ave

-  10. Continue onto 8th St
2 min (1.1 mi)
331 ft
-  11. Turn left onto Monroe St
0.1 mi
-  12. Continue onto Rapides Ave
0.5 mi
-  13. Turn right onto N Bolton Ave
 Destination will be on the right
0.4 mi

Chalet Lounge

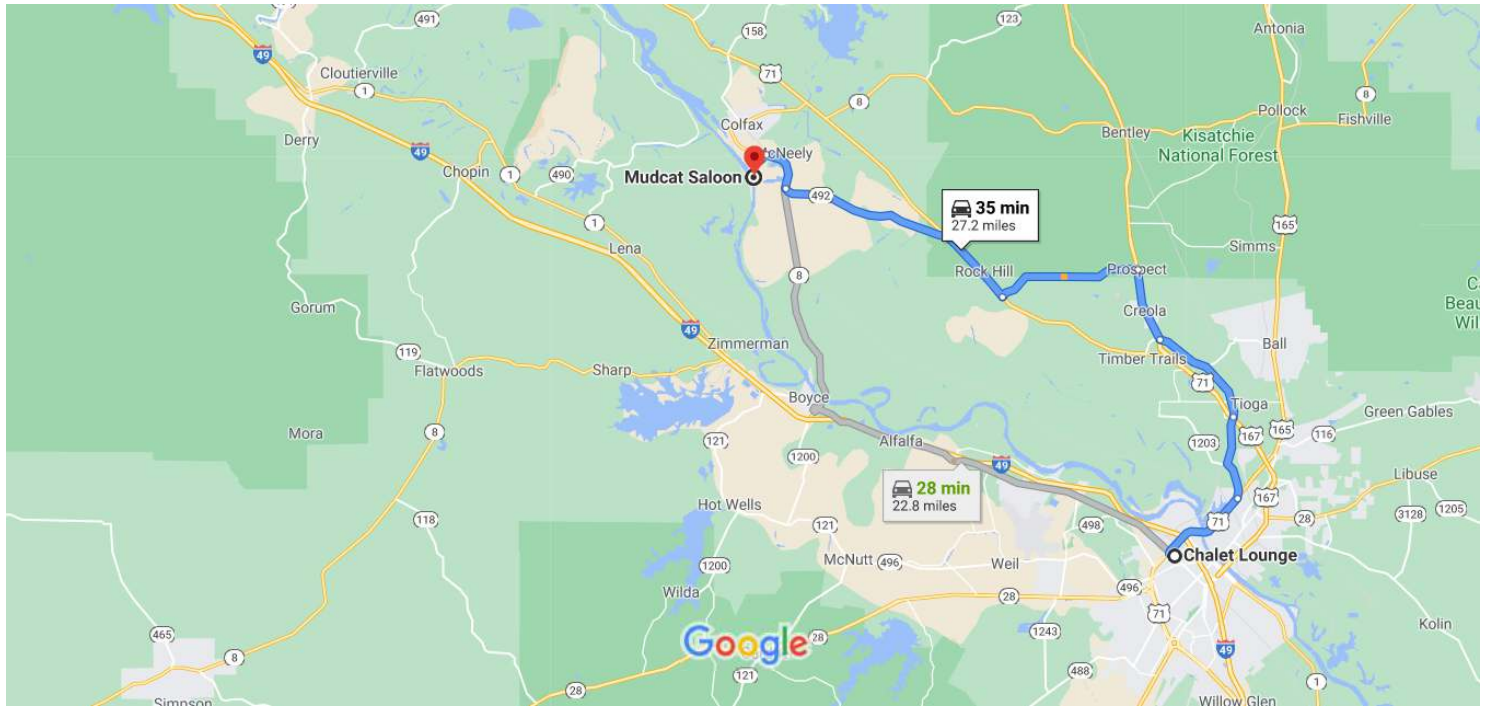
800 N Bolton Ave, Alexandria, LA 71301

These directions are for planning purposes only. You may find that construction projects, traffic, weather, or other events may cause conditions to differ from the map results, and you should plan your route accordingly. You must obey all signs or notices regarding your route.



Chalet Lounge to Mudcat Saloon, Louisiana 8, Colfax, LA

Drive 27.2 miles, 35 min



Map data ©2021 Google 2 mi

Chalet Lounge

800 N Bolton Ave, Alexandria, LA 71301

- ↑ 1. Head northwest on US-165 BUS/N Bolton Ave
6 s (233 ft)

Take US-71 N, LA-3225 W, LA-1241 W, US-71 N and LA-492 to Maribeau Farm in Grant Parish

- ↩ 2. Turn left onto N MacArthur Dr
279 ft
- ↗ 3. Turn right to merge onto US-165 N/US-71 N toward I-49
3.2 mi
- ↩ 4. Keep left to continue on US-71 N
2.8 mi
- ↑ 5. Continue straight onto LA-3225 W
3.7 mi
- ↘ 6. Turn right onto US-167 N
2.4 mi
- ↩ 7. Turn left onto LA-1241 W
4.8 mi
- ↘ 8. Turn right onto US-71 N
2.7 mi

9. Turn left onto LA-492
5.6 mi
10. Turn right onto LA-8 E
1.5 mi
11. Slight left onto Maribeau Farm
2 min (0.3 mi)

Mudcat Saloon

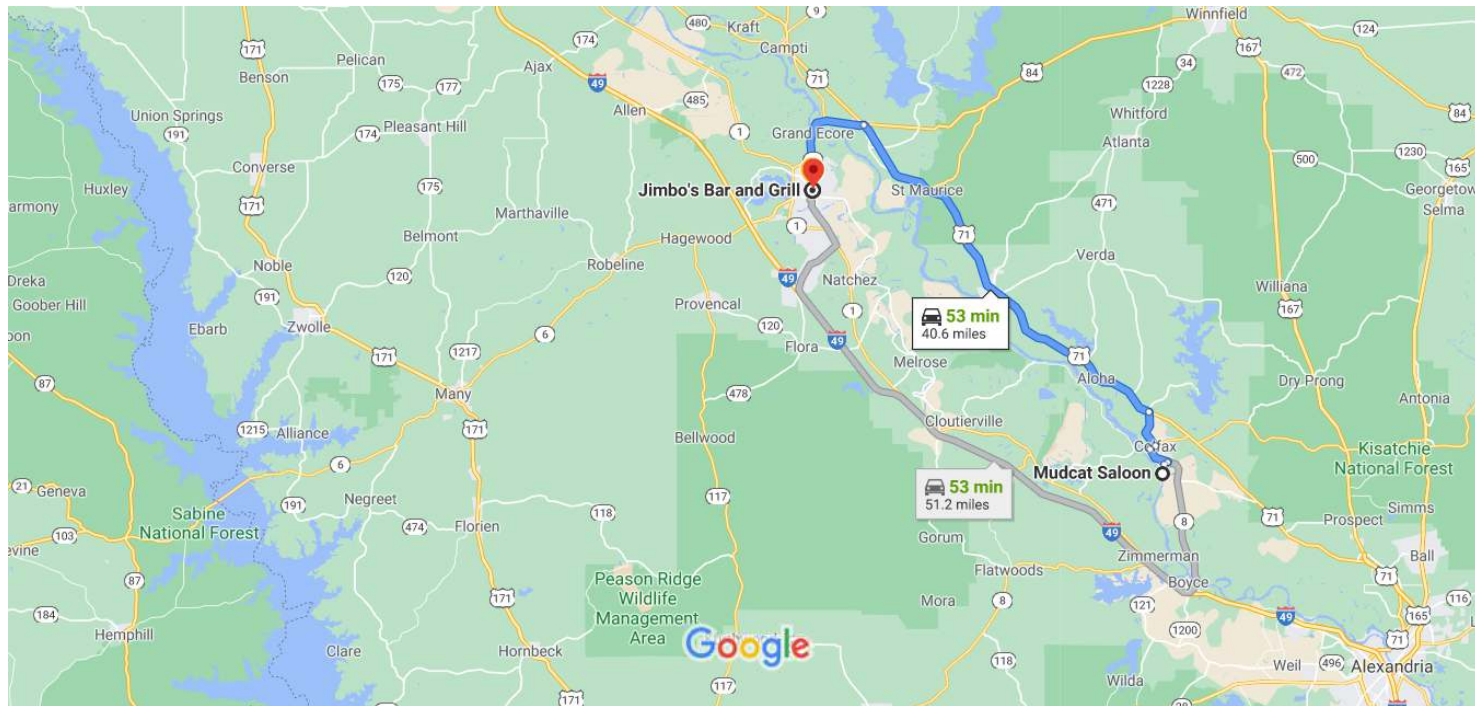
12220-B, LA-8, Colfax, LA 71417

These directions are for planning purposes only. You may find that construction projects, traffic, weather, or other events may cause conditions to differ from the map results, and you should plan your route accordingly. You must obey all signs or notices regarding your route.



Mudcat Saloon, Louisiana 8, Colfax, LA to Jimbo's Bar and Grill

Drive 40.6 miles, 53 min



Map data ©2021 Google 5 mi

Mudcat Saloon

12220-B, LA-8, Colfax, LA 71417

Take LA-8 E/2nd St and LA-158 to US-71 N

- _____ 9 min (4.8 mi)
- ↑ 1. Head east on Maribeau Farm toward LA-8 E
_____ 0.3 mi
- ↙ 2. Sharp left onto LA-8 E/2nd St
_____ 1.6 mi
- ↘ 3. Turn right onto Main St
_____ 0.4 mi
- ↙ 4. Turn left onto LA-158
_____ 2.5 mi
- ↙ 5. Turn left onto US-71 N
_____ 30 min (28.1 mi)

Continue on LA-6 W. Drive to Front St in Natchitoches

- _____ 12 min (7.6 mi)
- ↙ 6. Turn left onto LA-6 W
_____ 5.9 mi
- ↑ 7. Continue onto Washington St
_____ 1.6 mi

↑ 8. Continue onto Front St

 Destination will be on the right

0.1 mi

Jimbo's Bar and Grill

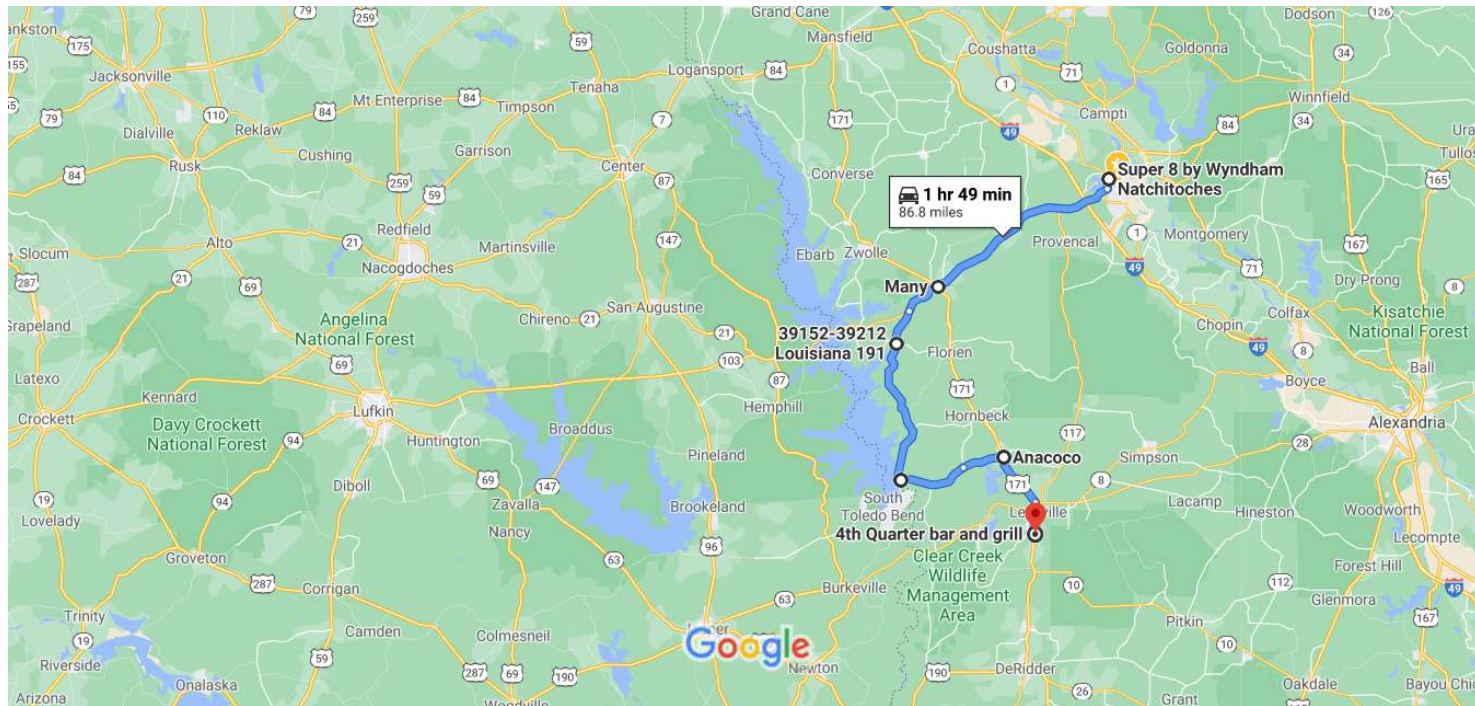
530 Front St, Natchitoches, LA 71457

These directions are for planning purposes only. You may find that construction projects, traffic, weather, or other events may cause conditions to differ from the map results, and you should plan your route accordingly. You must obey all signs or notices regarding your route.



Super 8 by Wyndham Natchitoches to 4th Quarter bar and grill

Drive 86.8 miles, 1 hr 49 min



Map data ©2021 Google 10 mi

Super 8 by Wyndham Natchitoches

5821 LA-1, Natchitoches, LA 71457

- ↑ 1. Head south on LA-1 S/LA-6 W toward Dean St
1.3 mi
- ↷ 2. Turn right onto LA-6 W/University Pkwy
Continue to follow LA-6 W
26.8 mi
- ↷ 3. Turn right onto San Antonio Ave
0.2 mi
- ↷ 4. Turn right onto N Courthouse St
174 ft
- ↶ 5. Turn left at the 1st cross street onto Sabine St
167 ft

35 min (28.4 mi)

Many

Louisiana 71449

- ↑ 6. Head west on Sabine St toward N Capitol St
16 ft
- ↶ 7. Turn left at the 1st cross street onto N Capitol St
174 ft

- **8. Turn right at the 1st cross street onto LA-6/San Antonio Ave**
 ⓘ Continue to follow LA-6
 ⓘ Pass by Sonic Drive-In (on the left)

5.4 mi
- ↶ **9. Turn left onto LA-476 W**

4.7 mi
- ↶ **10. Turn left onto LA-191 S**
 ⓘ Destination will be on the right

213 ft

15 min (10.2 mi)

39152-39212 LA-191

Many, LA 71449

- ↑ **11. Head southeast on LA-191 S toward LA-474 E**

20.5 mi
- ↶ **12. Turn left onto LA-392 E**

0.5 mi
- **13. Turn right**
 ⓘ Destination will be on the right

207 ft

23 min (21.0 mi)

Sabine Parish

Louisiana 71403

- ↑ **14. Head northwest toward LA-392 W**

207 ft
- **15. Turn right onto LA-392 E**

9.2 mi
- ↑ **16. Continue onto LA-111 N**

5.5 mi
- **17. Turn right onto US-171 S**





0.4 mi
- ↶ **18. Turn left onto Pickitt Rd**
 ⓘ Destination will be on the left

148 ft

19 min (15.2 mi)

Anacoco

Louisiana 71403

-  19. Head west on Pickitt Rd toward US-171 S
----- 148 ft
-  20. Turn left onto US-171 S
----- 7.5 mi
-  21. At the traffic circle, take the 1st exit and stay on US-171 S
 Pass by Taco Bell (on the right in 2.7 mi)
----- 4.4 mi

17 min (11.9 mi)

4th Quarter bar and grill

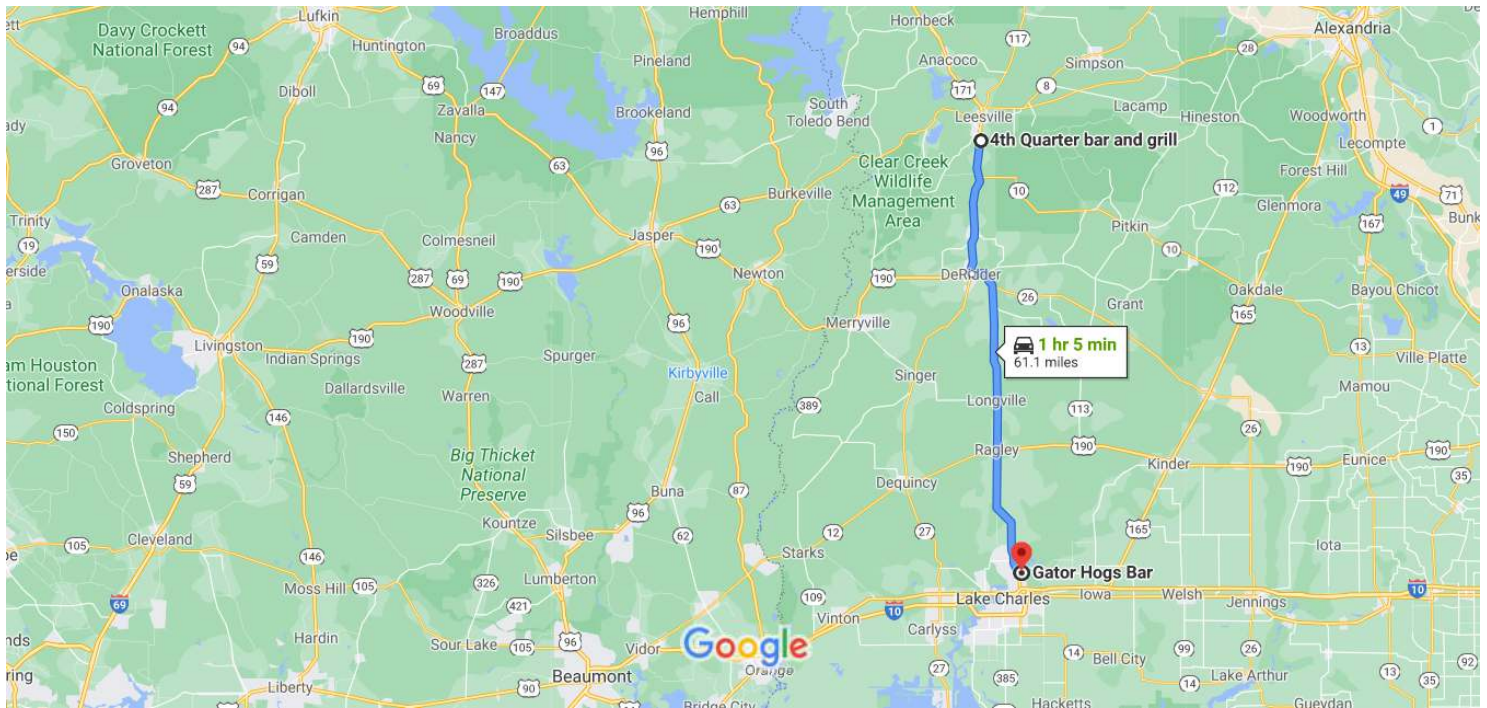
11497 Lake Charles Hwy, Leesville, LA 71446

These directions are for planning purposes only. You may find that construction projects, traffic, weather, or other events may cause conditions to differ from the map results, and you should plan your route accordingly. You must obey all signs or notices regarding your route.



4th Quarter bar and grill to Gator Hogs Bar, Lake Charles, LA

Drive 61.1 miles, 1 hr 5 min



Map data ©2021 Google, INEGI 10 mi

4th Quarter bar and grill

11497 Lake Charles Hwy, Leesville, LA 71446

- ↑ 1. Head west on US-171 S toward US-171 S
18.0 mi
- ↩ 2. Use the left 2 lanes to turn left onto US-171 S/W 1st St
Continue to follow US-171 S
42.8 mi
- ↩ 3. Turn left onto LA-3059 E
Destination will be on the left
0.3 mi

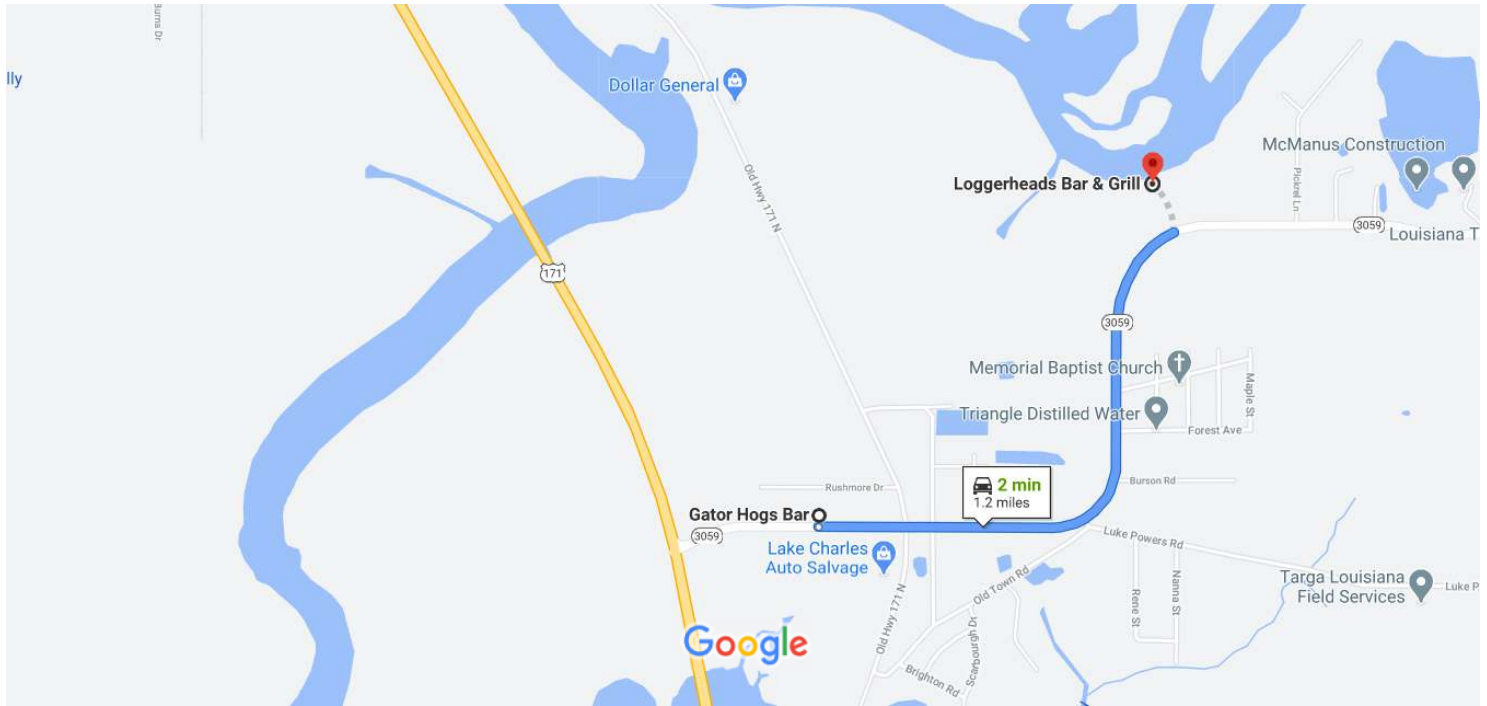
Gator Hogs Bar

Lake Charles, LA 70615

These directions are for planning purposes only. You may find that construction projects, traffic, weather, or other events may cause conditions to differ from the map results, and you should plan your route accordingly. You must obey all signs or notices regarding your route.



Gator Hogs Bar, Lake Charles, LA to Loggerheads Bar & Grill Drive 1.2 miles, 2 min



Map data ©2021 1000 ft

Gator Hogs Bar

Lake Charles, LA 70615

- ↑ 1. Head east on LA-3059 E toward Old Hwy 171 N

1.2 mi

Loggerheads Bar & Grill

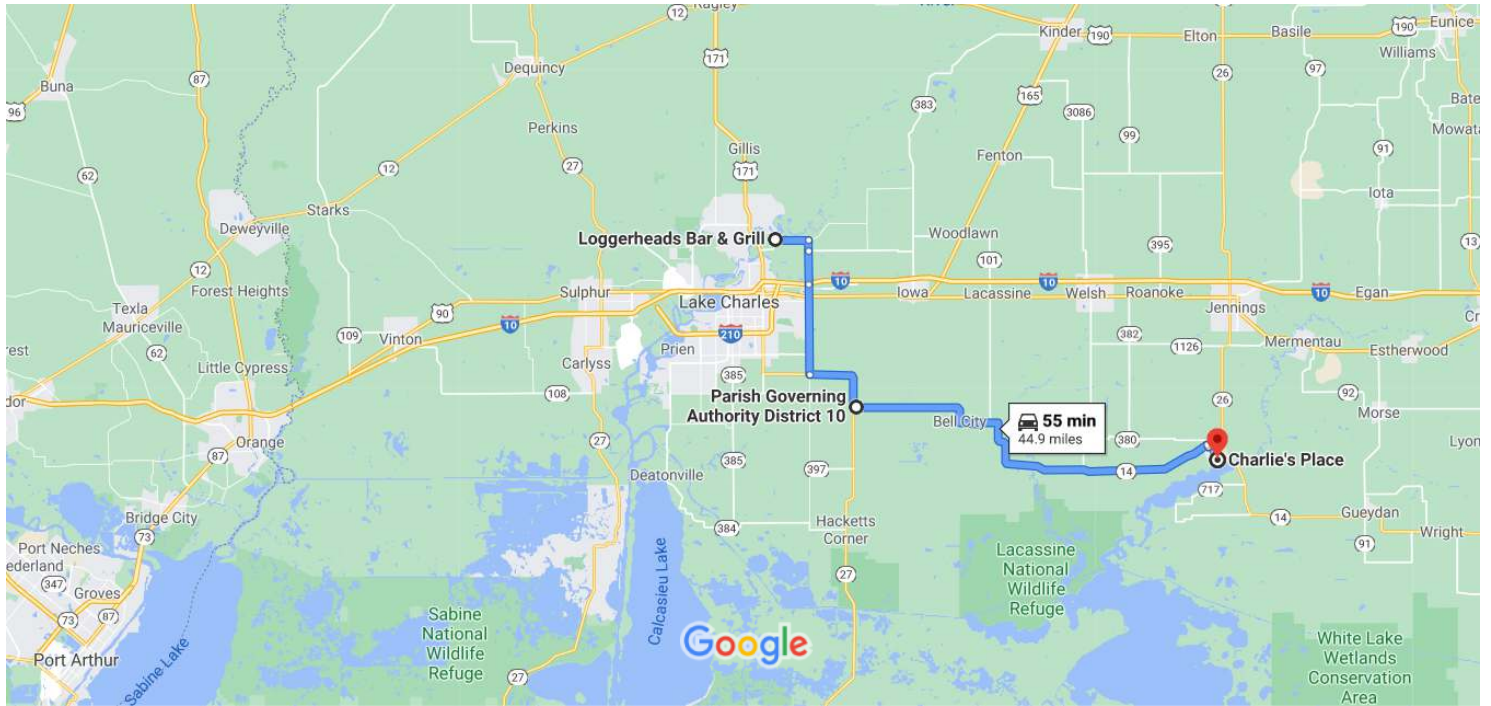
3748 LA-3059, Lake Charles, LA 70615

These directions are for planning purposes only. You may find that construction projects, traffic, weather, or other events may cause conditions to differ from the map results, and you should plan your route accordingly. You must obey all signs or notices regarding your route.



Loggerheads Bar & Grill to Charlie's Place, Lake Arthur, LA

Drive 44.9 miles, 55 min



Map data ©2021 Google 5 mi

Loggerheads Bar & Grill

3748 LA-3059, Lake Charles, LA 70615






- ↑ 1. Head east on LA-3059 E toward Pickrel Ln
_____ 2.2 mi
- ↘ 2. Turn right to stay on LA-3059 E
_____ 0.7 mi
- ↑ 3. Continue onto Pujol Rd
_____ 2.2 mi
- ↑ 4. Continue onto LA-397/E Ward Line Rd
_____ 5.9 mi
- ↙ 5. Turn left onto LA-14 E
_____ 5.0 mi
- ↙ 6. Turn left to stay on LA-14 E
_____ 0.1 mi

21 min (16.1 mi)

Parish Governing Authority District 10

Louisiana

- ↑ 7. Head east on LA-14 E toward Todd Dryer Rd
_____ 27.3 mi

-  8. Turn right onto Iowa Ave
----- 0.2 mi
-  9. Turn left onto LA-14 E/LA-380 E
----- 0.3 mi
-  10. Turn right onto Arthur Ave
----- 0.9 mi
-  11. Continue straight to stay on Arthur Ave
 Destination will be on the right
----- 0.1 mi

34 min (28.7 mi)

Charlie's Place

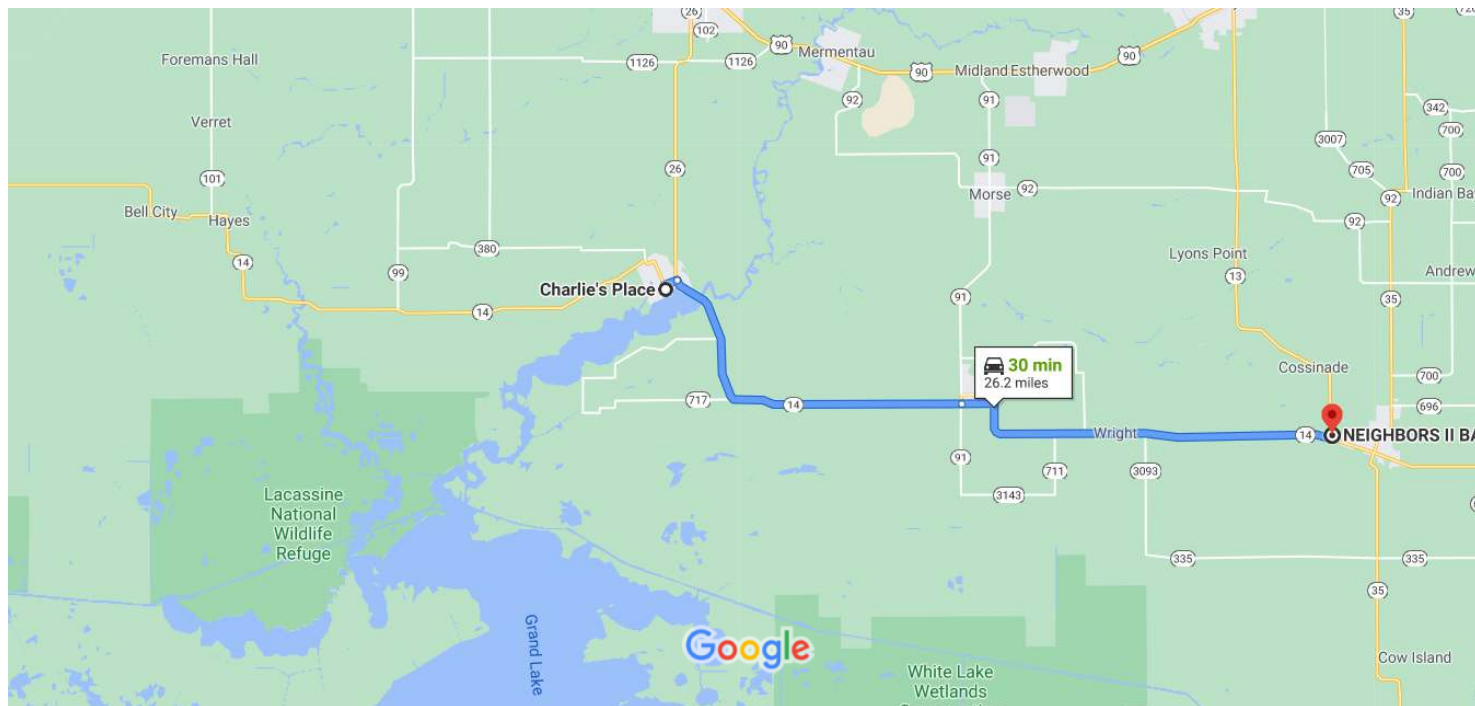
Lake Arthur, LA 70549

These directions are for planning purposes only. You may find that construction projects, traffic, weather, or other events may cause conditions to differ from the map results, and you should plan your route accordingly. You must obey all signs or notices regarding your route.



Charlie's Place, Lake Arthur, LA to NEIGHBORS II BAR

Drive 26.2 miles, 30 min



Map data ©2021 2 mi

Charlie's Place

Lake Arthur, LA 70549

- ↑ 1. Head south on Arthur Ave toward Lake St
0.3 mi
- ↘ 2. Turn right onto 3rd St
0.4 mi
- ↘ 3. Turn right after Lake Auto Supply- Carquest (on the right)
Continue to follow LA-14 E
12.2 mi
- ↑ 4. Continue straight onto Maree Michel Rd/Par Rd P-8-21
1.1 mi
- ↘ 5. Turn right onto LA-14 E
12.1 mi
- ↙ 6. Turn left onto LA-13 N
Destination will be on the right
0.1 mi

NEIGHBORS II BAR

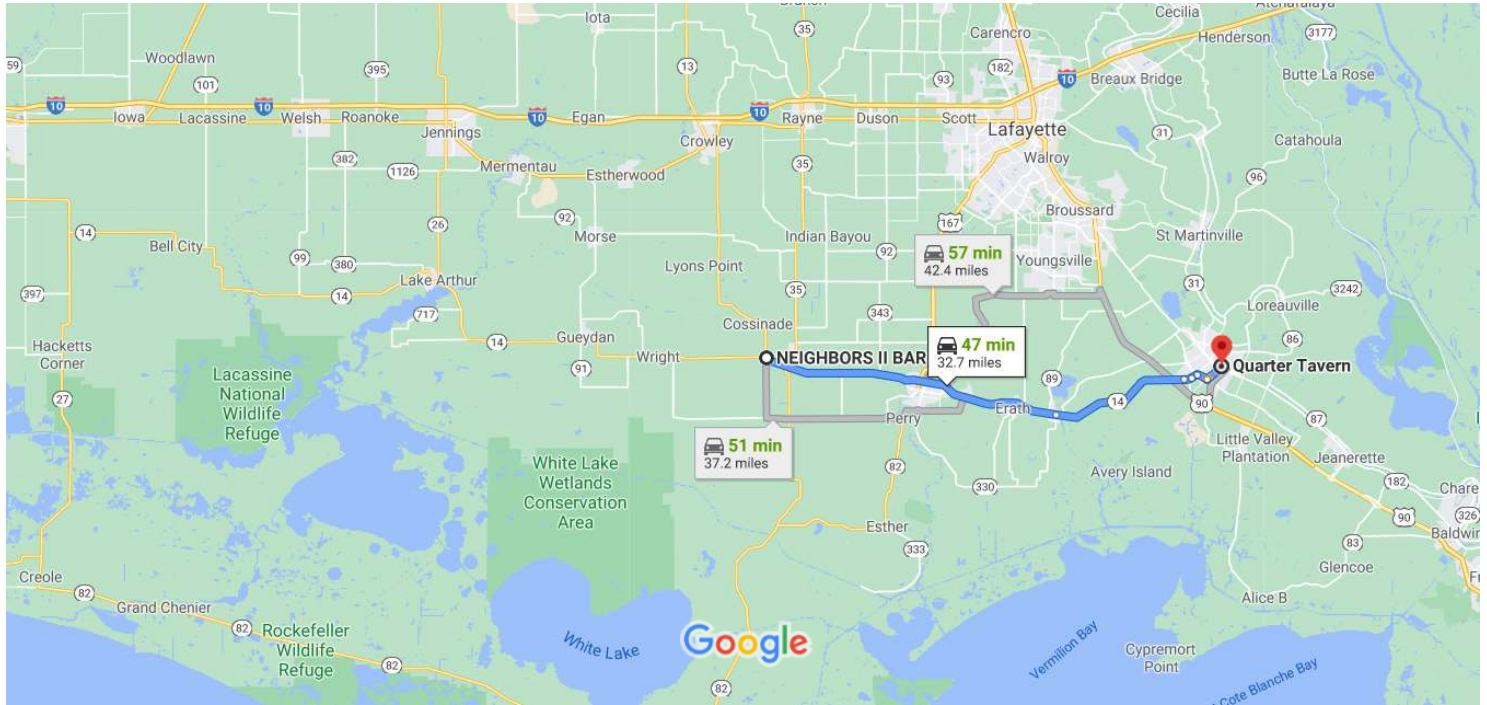
10113 LA-13, Kaplan, LA 70548

These directions are for planning purposes only. You may find that construction projects, traffic, weather, or other events may cause conditions to differ from the map results, and you should plan your route accordingly. You must obey all signs or notices regarding your route.



NEIGHBORS II BAR to Quarter Tavern

Drive 32.7 miles, 47 min



Map data ©2021 INEGI 5 mi

NEIGHBORS II BAR


10113 LA-13, Kaplan, LA 70548



Take Veterans Memorial Dr to LA-14 E/Abbeville Hwy 14/Center St in New Iberia

- 40 min (29.5 mi)
- ↑ 1. Head south on LA-13 S toward LA-14 E
- 0.1 mi
- ↶ 2. Turn left onto LA-14 E/Veterans Memorial Dr
 - Continue to follow Veterans Memorial Dr
 - Pass by Burger King (on the right in 10.9 mi)
- 20.0 mi
- ↑ 3. Continue onto LA-14 E
- 9.4 mi

Take E Admiral Doyle Dr and S Lewis St to E Main St

- 8 min (3.2 mi)
- ↶ 4. Keep left to continue on LA-14 E/Abbeville Hwy 14/Center St
- 0.6 mi
- ↷ 5. Turn right onto Delasalle Dr
- 0.5 mi
- ↷ 6. Turn right onto E Admiral Doyle Dr
 - Pass by Pizza Hut (on the left in 0.4 mi)
- 0.7 mi

-  7. Turn left onto S Lewis St

 1.3 mi
-  8. Turn left onto E Main St
 Destination will be on the left

 0.1 mi

Quarter Tavern

910 E Main St #33, New Iberia, LA 70560

These directions are for planning purposes only. You may find that construction projects, traffic, weather, or other events may cause conditions to differ from the map results, and you should plan your route accordingly. You must obey all signs or notices regarding your route.