

RHR Event Planning

Team Name:

Team Perry & Goldie Comeaux

Event Name:

Members: Butch & Maxine Short

Date Submitted:

Ray & Tracie Hebert

Duane & Karen Frederick

Dwayne & Gaynel Broussard

Event Duration:

- One Day Run
- Two Day Road Trip
- Three Day Road Trip

Month/Day or Season:

If this event needs to happen on a certain date because of an event such as a Rally or Festival. Or if the event is seasonal.

Destination:

- Restaurant
- Event (Rally, Festival, etc.)
- City or Town
- Attraction

Address:

Accommodations:

Phone:

Address:

Starting Point: Waffle House
Breaux Bridge, LA

Ending Point: Fat Pat's Bar & Grill
3900 NE Evangeline Thwy
Carencro, LA

MILAGE:

Day 1:

For a one day run use "Day 1" Box only, for an overnight (two day road trip use "Day 1 & Day 2" Boxes, and so on.

Day 2:

Comments: _____

Day 3:

Point of Interest Stops:

Note: Attach map(s), directions and any other information needed to explain this event.

Ed Oubre

From: donotreply@godaddy.com
Sent: Thursday, August 29, 2019 2:46 PM
To: ed@rodehardriders.com
Subject: rodehardriders.com Planning: Form Submission

Team Name:
PATIN'S DUCK
Submitted By
DWAYNE
Event Name:
LUNCH
Destination:
BOOT HILL BAR AND GRILL
Destination City:
AMITE CITY
Duration
Day Run
Message:
NICE RIDE FOR LUNCH.

This message was submitted from your website contact form:

<http://www.rodehardriders.com/planning.html>

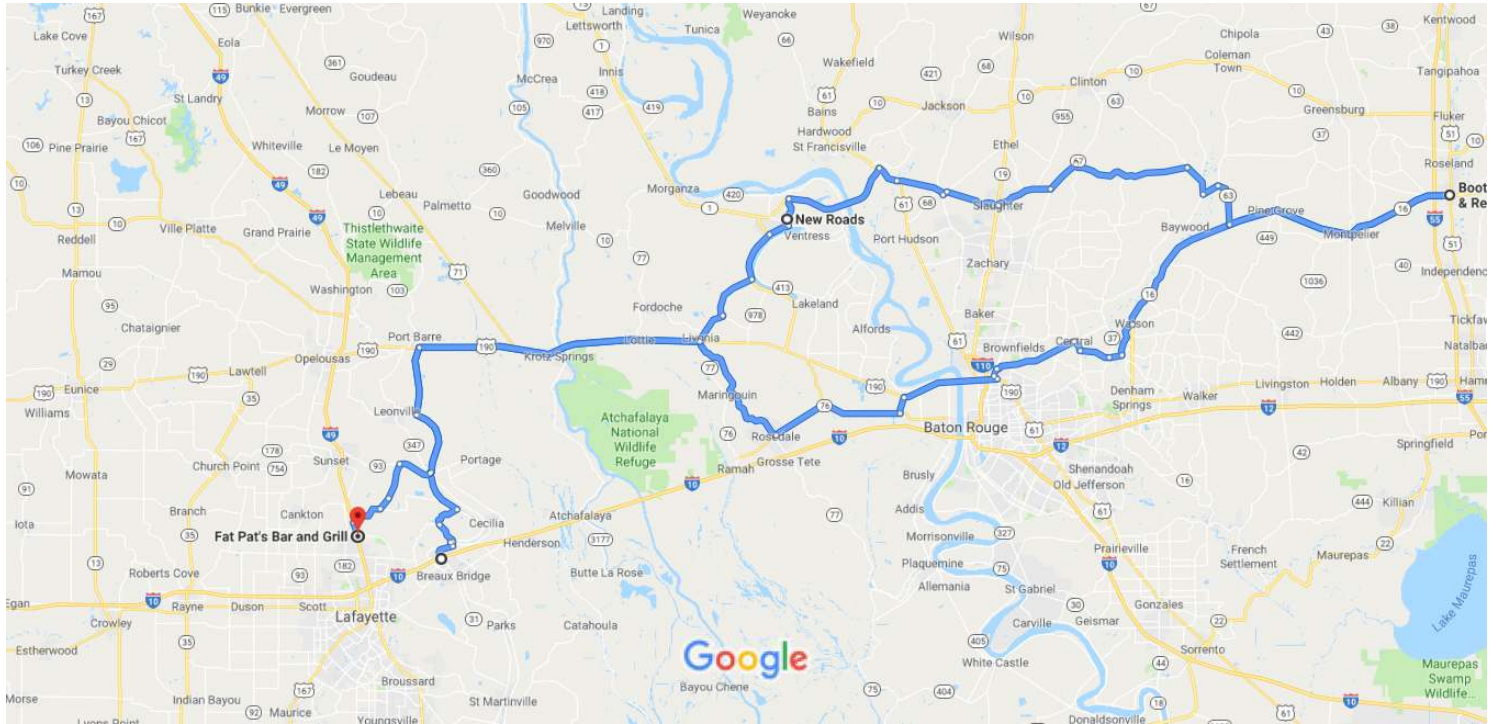
Use your free GoDaddy Email Marketing Starter account to follow up with contacts who agreed to receive email campaigns! Click [here](#) to get started.

2861063229



Waffle House to Fat Pat's Bar and Grill

Drive 254 miles, 5 h 16 min




Map data ©2019 5 mi


Waffle House



502 Degeyter Rd, Breaux Bridge, LA 70517


Take LA-328 N, LA-341 N, LA-354, LA-31 and LA-741 to US-190 E in 6


- 31 min (22.3 mi)
- ↑ 1. Head northeast toward Degeyter Rd
144 ft
- ↘ 2. Turn right onto Degeyter Rd
236 ft
- ↙ 3. Turn left at the 1st cross street onto Rees St
351 ft
- ↑ 4. Continue straight onto LA-328 N/Rees St Ext
[Continue to follow LA-328 N](#)
1.9 mi
- ↙ 5. Turn left onto Poche Bridge Rd
0.4 mi
- ↘ 6. Turn right onto LA-31
0.2 mi
- ↙ 7. Turn left onto LA-341 N
1.9 mi
- ↑ 8. Continue onto LA-354
2.3 mi



-  9. Turn left onto LA-31

 4.0 mi
-  10. Turn right onto Fuselier St

 0.1 mi
-  11. Turn left onto LA-31/Market St
 Continue to follow LA-31


 5.7 mi
-  12. Turn right onto LA-741


 5.7 mi
-  13. Turn right onto US-190 E


 23 min (23.5 mi)
-  14. Turn right onto LA-411 S/Maringouin Rd E
 Continue to follow LA-411 S

 14 min (11.5 mi)

Follow LA-76 E/Rosedale Rd and US-190 E to Beechwood Dr in Baton Rouge


-
- 23 min (20.5 mi)
-  15. Turn left onto LA-76 E/Rosedale Rd


 11.1 mi
 -  16. Turn left onto LA-1145 N


 1.4 mi
 -  17. Turn right onto US-190 E


 8.0 mi


Take LA-408 E/Hooper Rd, LA-3034 and LA-1019 N to LA-16 E in 2


-
- 27 min (15.7 mi)
-  18. Turn left onto Beechwood Dr


 95 ft
 -  19. Turn left onto Beachwood Dr

 0.4 mi
 -  20. Turn left onto Sumrall Dr


 79 ft
 -  21. Turn right onto Plank Rd


 0.6 mi
 -  22. Slight right toward LA-408 E/Hooper Rd


 223 ft
 -  23. Slight right onto LA-408 E/Hooper Rd



 7.0 mi
 -  24. Turn right onto LA-3034

 0.9 mi

-  25. Use the left 2 lanes to turn left to stay on LA-3034

 2.6 mi
-  26. Continue onto LA-64 E

 1.0 mi
-  27. Turn left onto LA-1019 N




 3.0 mi
-  28. Turn left onto LA-16 E
 Destination will be on the left

 38 min (32.1 mi)

2 h 37 min (126 mi)


Boot Hill Bar & Restaurant


210 W Oak St, Amite City, LA 70422


-  29. Head west on LA-16 W/W Oak St toward N 2nd St
 Continue to follow LA-16 W
 Pass by AutoZone Auto Parts (on the left in 0.4 mi)


 24 min (19.7 mi)


Continue on LA-63 N. Take LA-959, LA-412 W and LA-964 N to US-61 N in 4B


-
- 43 min (34.8 mi)
-  30. Turn right onto LA-63 N



 3.7 mi
 -  31. Turn left onto LA-37 S/LA-63 N


 1.4 mi
 -  32. Sharp right onto LA-63 N


 2.8 mi
 -  33. Turn left onto LA-959

 10.0 mi
 -  34. Turn left onto LA-67 S

 2.9 mi
 -  35. Turn right onto LA-412 W

 4.7 mi
 -  36. Turn right onto LA-412 W/Church St
 Continue to follow LA-412 W

 4.7 mi
 -  37. Turn left onto LA-955 S

 0.4 mi
 -  38. Turn right onto LA-964 N

 4.1 mi

Take LA-10 W to LA-10 Business in 3

- 12 min (11.2 mi)
- 39. Turn right onto US-61 N
1.9 mi
 - ⬅ 40. Turn left onto LA-10 W
9.3 mi

Follow LA-10 Business to Parent St in New Roads

- 3 min (1.9 mi)
- ⬅ 41. Turn left onto LA-10 Business
1.9 mi
 - 42. Turn right onto Parent St
112 ft

1 h 22 min (67.7 mi)

New Roads

Louisiana 70760

Take False River Dr, LA-78 S, US-190 W, LA-741 and LA-31 to Wallace Broussard Rd in Parish Governing Authority District A

- 1 h 17 min (60.6 mi)
- ↑ 43. Head east on Parent St toward New Roads St
112 ft
 - 44. Turn right onto New Roads St
0.6 mi
 - 45. Turn right onto Main St
1.7 mi
 - ↑ 46. Continue onto False River Dr
4.4 mi
 - 47. Turn right onto LA-78 S
4.5 mi
 - 48. Turn right onto LA-78 S/Mississippi River Trail
3.0 mi
 - 49. Turn right onto US-190 W
23.5 mi
 - ⬅ 50. Turn left onto LA-741
5.7 mi
 - ⬅ 51. Turn left onto LA-31
5.7 mi
 - 52. Turn right onto Fuselier St
0.1 mi
 - ⬅ 53. Turn left onto Neblet St
344 ft

- 54. Turn right onto LA-93/Neblet St
📘 Continue to follow LA-93
_____ 2.8 mi
- ↶ 55. Turn left onto Par Rd 101
_____ 3.1 mi
- ↑ 56. Continue onto Arnaudville Rd
_____ 1.1 mi
- 57. Slight right onto LA-1252
_____ 2.8 mi
- ↶ 58. Turn left to stay on LA-1252
_____ 0.2 mi
- ↶ 59. Turn left onto I-49 Frontage Rd
_____ 1.2 mi
- ↶ 60. Turn left onto Wallace Broussard Rd
📘 Destination will be on the left
_____ 28 s (190 ft)

1 h 17 min (60.6 mi)

Fat Pat's Bar and Grill

3900 NE Evangeline Thwy #100, Carencro, LA 70520

These directions are for planning purposes only. You may find that construction projects, traffic, weather, or other events may cause conditions to differ from the map results, and you should plan your route accordingly. You must obey all signs or notices regarding your route.