





PETRA PATTERN OF ORION

In the new genre of Astro-Archeology, it is being discovered that most often than not, ancient sites around the world have a celestial correspondence to the constellations of the Stars. Thanks to the modern computer and GPS satellite imagery, ancient sites like Petra and others can be studied in a completely new way. This study suggests that Petra has this *Orion* Star pattern. This constellation depicts the 'hero', the 'mighty conqueror' that projects power and majesty, etc. horizontally. The Biblical name of Petra was *Sela* in the land of Bozrah. Petra is the Greek word for 'rock'. Another name for Petra is the *Rose City* due to the red color of the stone out of which it is carved. Petra is famous for its rock-cut architecture and water conduit system. Geographically, Petra is nestled in a basin among the mountains and the heart of *Mount Seir*, which forms the eastern flank of *Arabah Valley* that runs from the *Dead Sea* to Eilat in the *Gulf of Aqaba*. As Edom signifies 'red' and Petra, 'rock', so too now at this prophetic time will the true *Rock of Israel*, Jesus execute His Wrath, 'red hot' and with blood.



Temple of the
WINGED LIONS
(Winged Dragon)

Main Street
River Moses



Gardens

Pool

Khafre
Alnilam

Khufu
Alnitak

Temple of the
WINGED LION
(Winged Dragon)

Great
Audience hall

MAIN TEMPLE

Menkaure
Mintaka

EZ-ZANTUR

Great Pyramids of Giza

ORION PATTERN

Alnitak

Alnilam

Mentaka

225°

Outline of Orion

.13 nautical miles

.13 nautical miles

The core of the ancient Petra *Temple Complex* is situated at an approximate 45 degree counter-clockwise rotation from the *Great Pyramid* complex in Giza. It appears that there are 3 main ancient temple structures that correlate to not only the *Great Pyramid* complex of Giza but to the *Orion Belt Stars*. This *Orion 3-Star* alignment is as follows. The *Temple of the Winged Lions* or *Lion* corresponds to the *Great Pyramid* of Khufu and the *Orion Star* of *Alnitak*. The *Main Temple* at Petra appears to correspond to the pyramid of Khafre and the *Orion Belt Star* of *Alnilam*. The 3rd ancient Petra structure of *Ez-Zantur* appears to correspond to the pyramid of Menkaure and the *Orion Star* of *Mintaka*, etc.

Image © 2018 CNES / Airbus



Google Earth

© Composition & Some Graphics by
LUIS B. VEGA
vegapost@hotmail.com
www.PostScripts.orr
FOR ILLUSTRATION PURPOSES ONLY

Main Sources
GoogleEarth.com
Wikipedia.com

Imagery Date: 6/7/2016 30°19'41.71" N 35°26'32.20" E elev 0 ft eye alt 2512 ft