

RHR Event Planning

Team Name:

Team Steve & Stephanie Comeaux

Event Name:

Members: Ed & Debbie Oubre

Date Submitted:

Event Duration:

- One Day Run
- Two Day Road Trip
- Three Day Road Trip

Month/Day or Season:

If this event needs to happen on a certain date because of an event such as a Rally or Festival. Or if the event is seasonal.

Destination:

- Restaurant
- Event (Rally, Festival, etc.)
- City or Town
- Attraction

Address:

Accommodations:

Phone:

Address:

Starting Point: Food-N-Fun
Hwy 182 @ Darnell Rd.
New Iberia, LA

Ending Point: I-49 @ I-10
Lafayette, LA

MILAGE:

Day 1:

For a one day run use "Day 1" Box only, for an overnight (two day road trip use "Day 1 & Day 2" Boxes, and so on.

Day 2:

Comments: _____

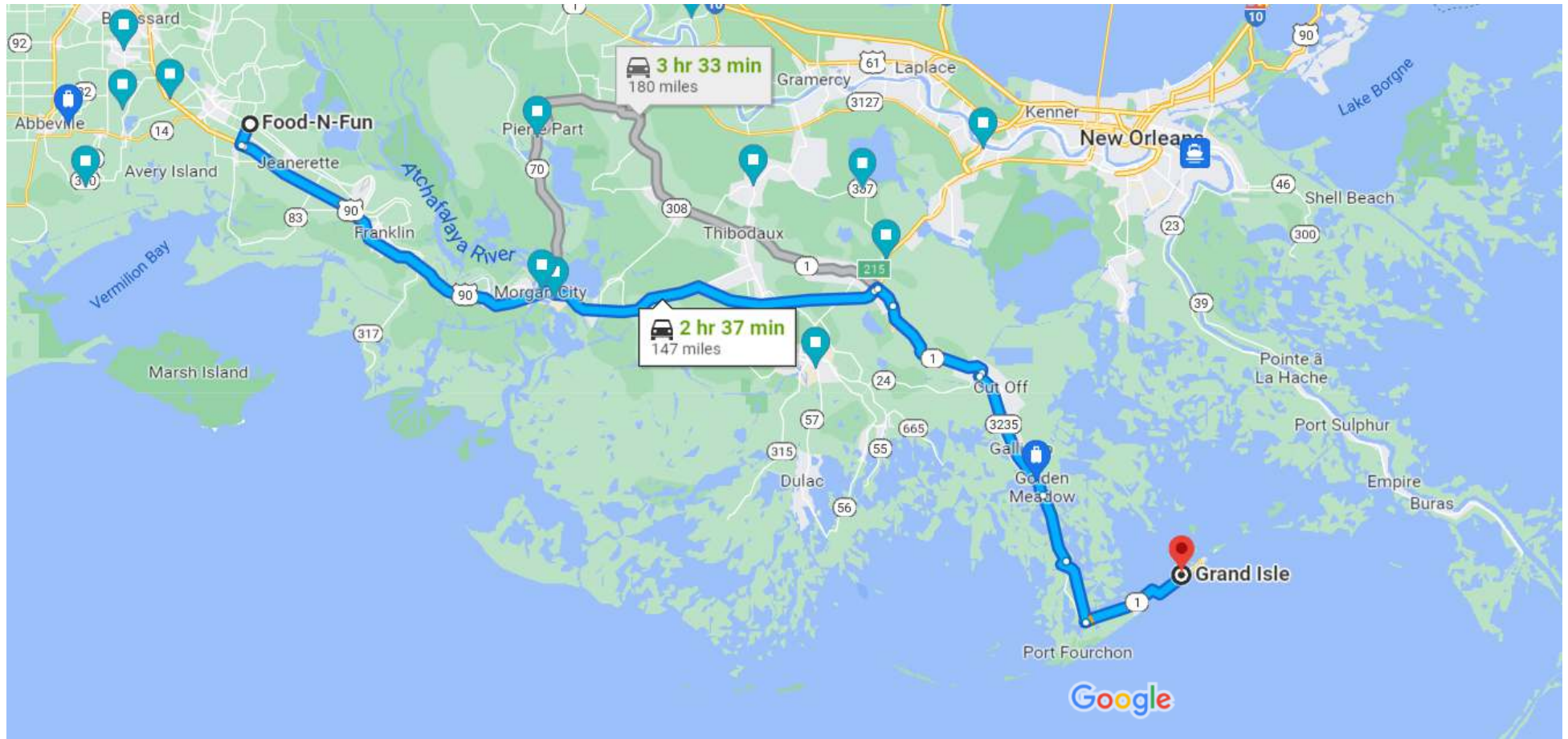
Day 3:

Point of Interest Stops:



Food-N-Fun, 2608 E Old Spanish Trail, Jeanerette, LA 70544 to Grand Isle, Louisiana 70358

Drive 147 miles, 2 hr 37 min



Map data ©2022 Google, INEGI 10 mi

Food-N-Fun
2608 E Old Spanish Trail, Jeanerette,
LA 70544

⚠ This route has tolls.

Get on US-90 E

5 min (3.1 mi)

- ↑ 1. Head northwest on LA-182 N toward LA-320

 177 ft
- ↶ 2. Turn left onto Darnall Rd

 2.7 mi
- ↗ 3. Turn left to merge onto US-90 E toward Morgan City

 0.4 mi

Follow US-90 E to LA-1 S in Raceland. Take exit 215 from US-90 E

- 1 hr 12 min (80.9 mi)
- ↗ 4. Merge onto US-90 E

 80.4 mi
- ↘ 5. Take exit 215 toward Lockport

 0.5 mi

Follow LA-308 S, LA-3235 and LA-1 S to Coulon Rigaud Ln in Grand Isle

- 1 hr 22 min (62.6 mi)
- ↗ 6. Merge onto LA-1 S
i [Pass by Burger King \(on the right in 1.5 mi\)](#)

 2.7 mi
- ↶ 7. Turn left onto Champagne-Harrelson Mem Brg

 344 ft
- ↘ 8. Turn right at the 1st cross street onto LA-308 S

 14.5 mi
- ↑ 9. Continue onto W 15th St

 0.5 mi
- ↶ 10. Turn left onto LA-3235

 15.6 mi
- ↑ 11. Continue onto LA-1 S

 8.0 mi

- 12. Use any lane to turn right onto LA-1
⚠ Toll road
8.3 mi
- ↶ 13. Turn left onto LA-1 S
12.8 mi
- ↶ 14. Turn left onto Coulon Rigaud Ln
📘 Destination will be on the right
0.2 mi

Grand Isle

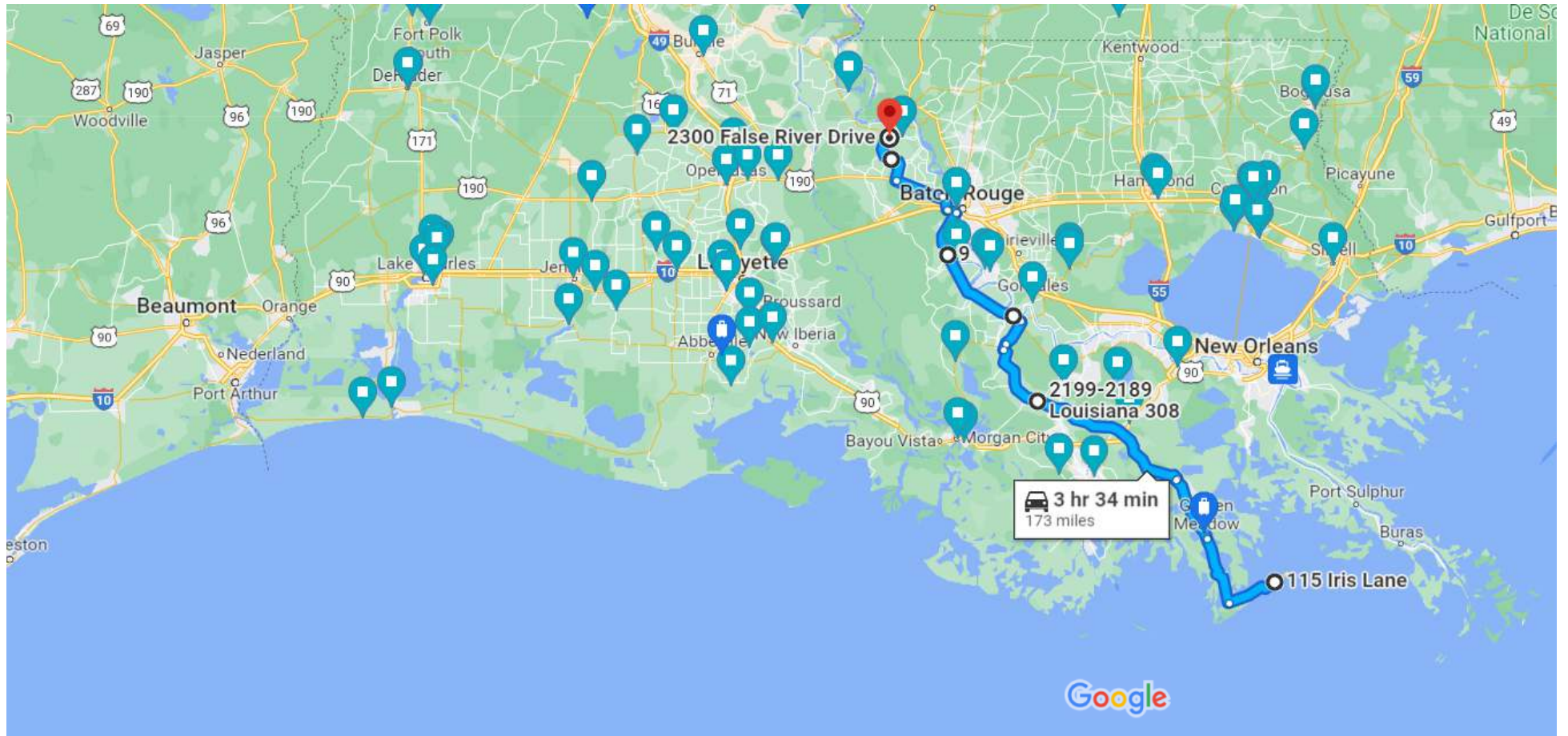
Louisiana 70358

These directions are for planning purposes only. You may find that construction projects, traffic, weather, or other events may cause conditions to differ from the map results, and you should plan your route accordingly. You must obey all signs or notices regarding your route.



115 Iris Ln, Grand Isle, LA 70358 to 2300 False River Dr, New Roads, LA 70760





Drive 173 miles, 3 hr 34 min



Map data ©2022 Google, INEGI 20 mi







115 Iris Ln
Grand Isle, LA 70358

- ↑ 1. Head southeast on Iris Ln toward LA-1 N
_____ 177 ft
- ➔ 2. Turn right onto LA-1 N
_____ 12.3 mi

-  3. Turn right onto LA-1
_____ 16.4 mi
-  4. Continue onto LA-3235
_____ 15.5 mi
-  5. Turn right onto W 15th St
_____ 0.5 mi
-  6. Continue onto LA-308 S
_____ 39.7 mi

1 hr 48 min (84.4 mi)

2199-2189 LA-308
Thibodaux, LA 70301

-  7. Head northwest on LA-308 N toward Marmande Ave
_____ 16.5 mi
-  8. Turn right onto LA-70 Spur N
_____ 1.4 mi
-  9. Slight right
_____ 0.1 mi
-  10. Slight right onto LA-70 E
_____ 6.0 mi
-  11. Continue straight
_____ 0.4 mi
-  12. Continue straight onto LA-3089 W
_____ 2.1 mi

31 min (26.6 mi)

Donaldsonville
Louisiana 70346

- ↑ 13. Head west on Albert St/Marchand Dr
98 ft
- ↑ 14. Continue onto LA-1 N/W 10th St
i Continue to follow LA-1 N
21.7 mi
- ↶ 15. Turn left onto W Homestead Dr
249 ft
- ↶ 16. Turn left onto West St
i Destination will be on the left
0.2 mi

26 min (21.9 mi)

9



Louisiana

Take West St to LA-1 N in Plaquemine



- ↑ 17. Head north on West St toward W Homestead Dr
47 s (0.2 mi)
0.2 mi
- ↷ 18. Turn right onto W Homestead Dr
174 ft

Continue on LA-1 N to West Baton Rouge Parish. Take exit 151 from I-10 W

- ↶ 19. Turn left at the 1st cross street onto LA-1 N
17 min (12.9 mi)
10.5 mi
- ⤴ 20. Use the right lane to merge onto I-10 W via the ramp to Lafayette
2.0 mi
- ↷ 21. Take exit 151 to merge onto LA-415 N/N Lobdell Hwy toward US-190/Lobdell
0.4 mi



-  22. Merge onto LA-415 N/N Lobdell Hwy
 Continue to follow N Lobdell Hwy
-
- 5 min (3.6 mi)

Continue on U.S. Hwy 190 W. Drive to LA-1 N in Oscar

-
- 18 min (17.4 mi)
-  23. Slight right onto U.S. Hwy 190 W
-
- 11.2 mi
-  24. Turn right onto LA-1 N
-
- 6.2 mi

40 min (34.1 mi)

6998 Wye Rd
Oscar, LA 70762

-  25. Head west on LA-1 N/False River Dr toward Hewes Ln
-
- 6.4 mi
-  26. Turn left
-
- 148 ft

8 min (6.4 mi)

2300 False River Dr
New Roads, LA 70760

These directions are for planning purposes only. You may find that construction projects, traffic, weather, or other events may cause conditions to differ from the map results, and you should plan your route accordingly. You

7/22/22, 6:40 PM

115 Iris Ln, Grand Isle, LA 70358 to 2300 False River Dr, New Roads, LA 70760 - Google Maps

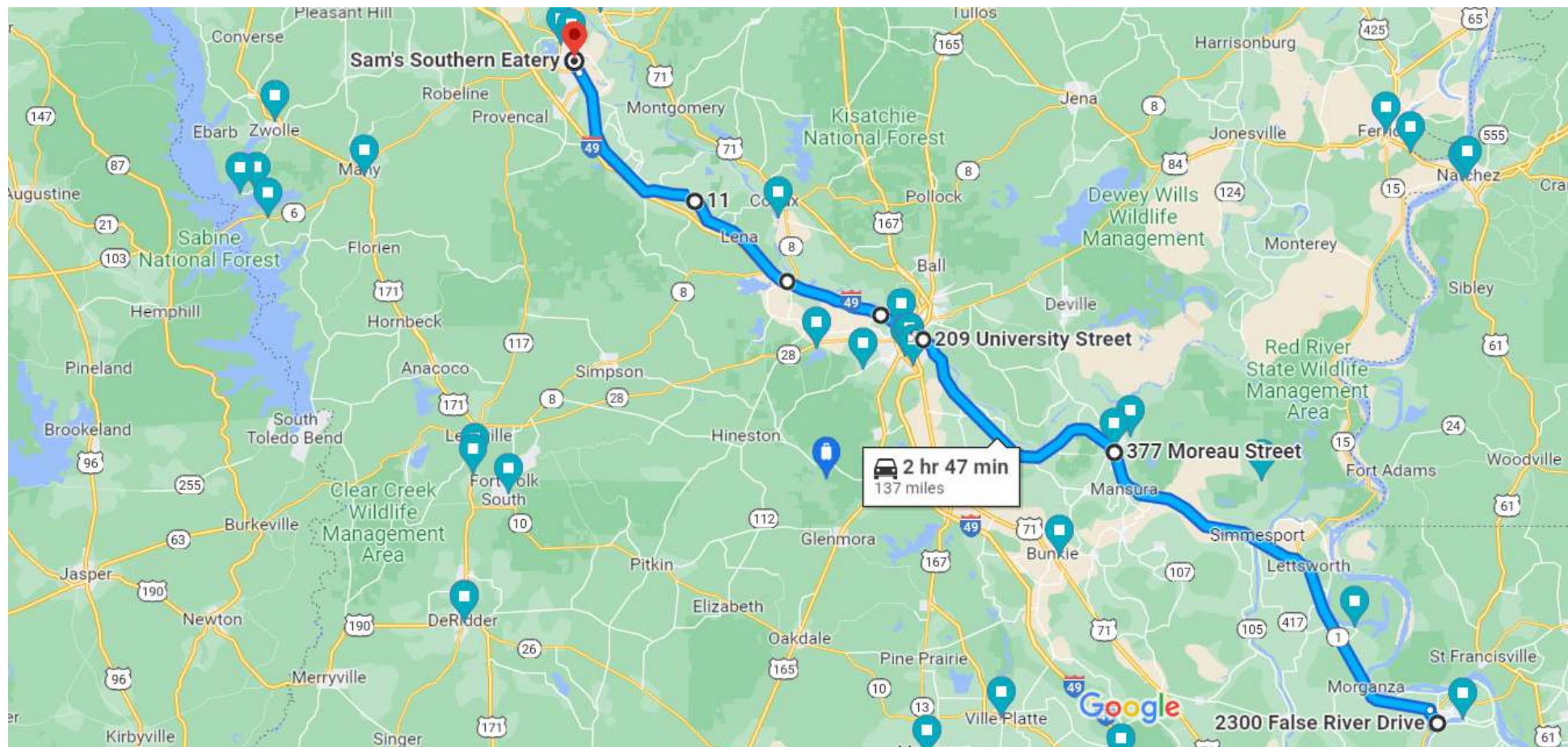
must obey all signs or notices regarding your route.

Hwy 1 Run - Day 1

Travel Time	Stop Time	D/A	F/A	Location	At	Time	Mileage	Total Mileage
		Depart	From	<i>Food-N-Fun Hwy 182 @ Darnell Rd</i>	At	8:15AM		
75 minutes		Arrive	At	<i>Shell 4566 LA-1, Raceland</i>	At	9:30AM	84 miles	84 miles
	20 minutes	Depart	From	<i>Shell</i>	At	9:50AM		
69 minutes		Arrive	At	<i>Hurricane Hole 1851 LA-1, Grand Isle</i>	At	11:00AM	59 miles	143 miles
	120 minutes	Depart	From	<i>Hurricane Hole</i>	At	1:00PM		
104 minutes		Arrive	At	<i>Exxon 2564 LA-1, Labadieville</i>	At	2:44PM	85 miles	228 miles
	20 minutes	Depart	From	<i>Exxon</i>	At	3:04PM		
111 minutes		Arrive	At	<i>Best Western False River 2125 Memorial Blvd, New Roads</i>	At	4:55PM	88 miles	316 miles



2300 False River Dr, New Roads, LA 70760 to Sam's Southern Eatery, 303 South Dr, Natchitoches, LA 71457 Drive 137 miles, 2 hr 47 min



Map data ©2022 Google, INEGI 20 mi

2300 False River Dr
New Roads, LA 70760

- ↑ 1. Head southwest on False River Dr
0.3 mi
- ↪ 2. Turn right toward Fairfield Ave
0.1 mi

- ↶ 3. Turn left onto Fairfield Ave
_____ 154 ft
- ↶ 4. Turn left onto False River Dr
_____ 0.4 mi
- ↶ 5. Turn left after Subway (on the right)
 ⓘ Pass by McDonald's (on the right in 0.5 mi)
_____ 1.8 mi
- ↶ 6. Turn left onto LA-1 N/LA-10 W
 ⓘ Continue to follow LA-1 N
_____ 49.5 mi
- ↶ 7. Turn left onto Acton Rd
 ⓘ Destination will be on the right
_____ 0.2 mi

1 hr 3 min (52.3 mi)

377 Moreau St
Marksville, LA 71351

- ↑ 8. Head northwest on LA-1189/Acton Rd toward
Moreau St
 ⓘ Continue to follow LA-1189
_____ 0.4 mi
- ↷ 9. Turn right onto S Main St
_____ 0.4 mi
- ↶ 10. Turn left onto LA-1 N/Tunica Dr W
 ⓘ Continue to follow LA-1 N
 ⓘ Pass by Pizza Hut (on the left in 0.3 mi)
 ⓘ Destination will be on the left
_____ 29.5 mi

35 min (30.2 mi)

209 University St
Alexandria, LA 71302

- ↑ 11. Head northwest on 2nd St toward University St
_____ 1.1 mi
- ↶ 12. Turn left onto Winn St
_____ 0.4 mi
- ↶ 13. Turn left onto 9th St
_____ 180 ft
- ↷ 14. Turn right onto Fulton St
_____ 0.3 mi
- ↑ 15. Continue onto Winn St
_____ 0.1 mi
- ↷ 16. Turn right onto Bringhurst St
_____ 0.1 mi
- ↑ 17. Continue onto Bolton Ave
_____ 4.1 mi

12 min (6.2 mi)

LA-1
Alexandria, LA 71303

- ↑ 18. Head northwest on LA-1 N/N Bolton Ave toward
Community Ln
 - i Continue to follow LA-1 N
 - i Destination will be on the right
 _____ 11.1 mi

14 min (11.1 mi)

Parish Governing Authority District E
Louisiana

- ↑ 19. Head west on LA-1 N toward LA-121 S
14.0 mi
- ↷ 20. Turn right onto Little Eva Plantation Rd
Destination will be on the left
154 ft

16 min (14.0 mi)

11 Louisiana

- ↑ 21. Head southwest on Little Eva Plantation Rd
toward LA-1 S
154 ft
- ↷ 22. Turn right at the 1st cross street onto LA-1 N
21.5 mi
- ↑ 23. Continue straight onto LA-1 BUS N/South Dr
1.5 mi
- ↷ 24. Turn right at Chief Dr
Destination will be on the right
220 ft

28 min (23.1 mi)

Sam's Southern Eatery
303 South Dr, Natchitoches, LA 71457

These directions are for planning purposes only. You may find that construction projects, traffic, weather, or other events may cause conditions to differ from the map results, and you should plan your route accordingly. You

7/22/22, 6:48 PM

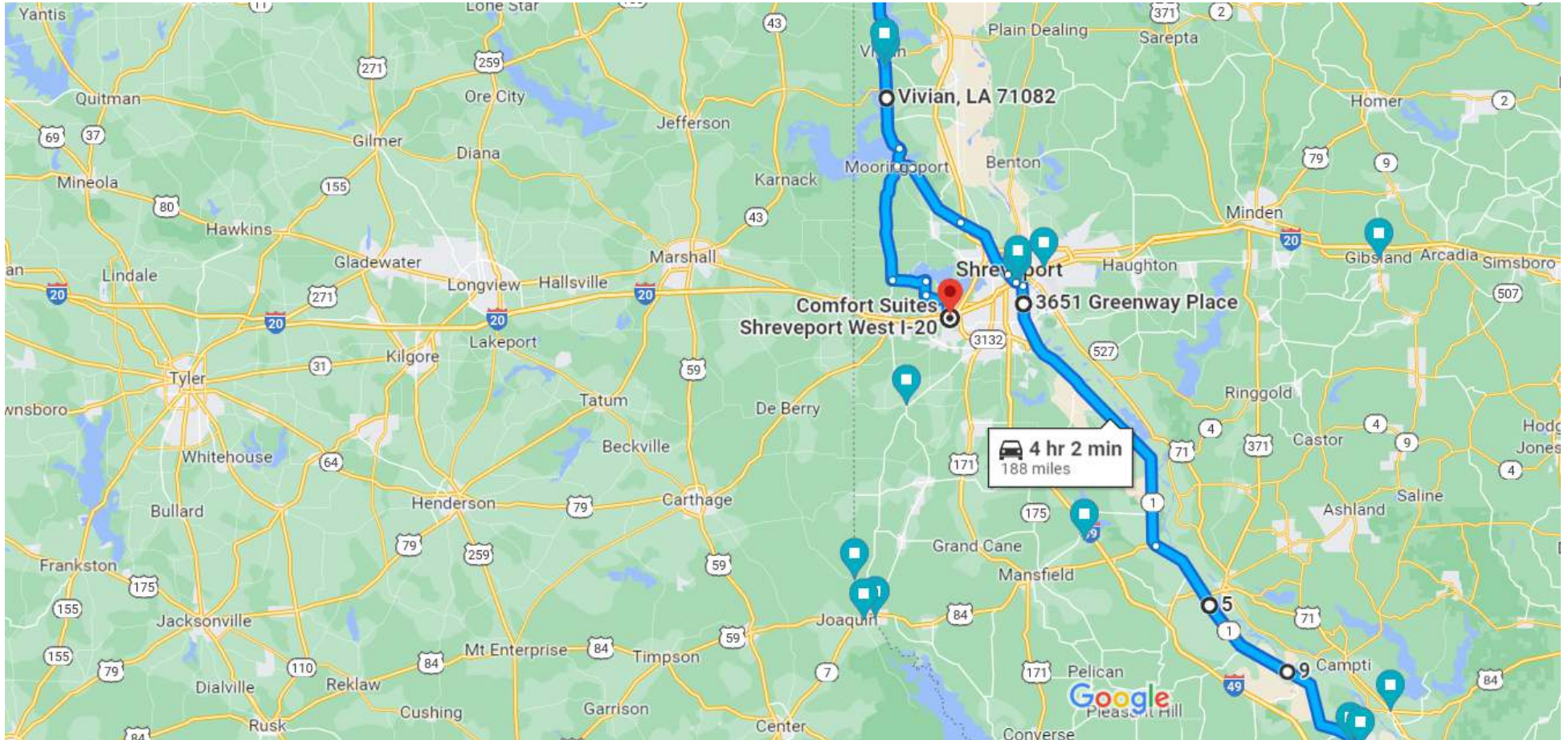
2300 False River Dr, New Roads, LA 70760 to Sam's Southern Eatery - Google Maps

must obey all signs or notices regarding your route.



Sam's Southern Eatery, 303 South Dr, Natchitoches, LA 71457 to Comfort Suites Shreveport West I-20, 6715 Financial Cir, Shreveport, LA 71129

Drive 188 miles, 4 hr 9 min



Map data ©2022 Google 20 mi


Sam's Southern Eatery
303 South Dr, Natchitoches, LA 71457


Follow South Dr, Rapides Dr and Mill St to University Pkwy


5 min (1.4 mi)


↑ 1. Head west toward South Dr

220 ft

-  2. Turn left onto South Dr


 0.3 mi
-  3. Turn right onto Fish Hatchery Rd/Woodyard Dr


 430 ft
-  4. Slight right onto Rapides Dr



 0.4 mi
-  5. Continue onto Mill St

 0.5 mi

Take LA-6 W to LA-120 W/Oak St in Robeline

-
- 19 min (14.2 mi)
-  6. Continue onto University Pkwy


 5.1 mi
 -  7. Continue onto LA-6 W



 9.1 mi
 -  8. Turn right onto LA-120 W/Oak St
 [Continue to follow LA-120 W](#)


 2 min (1.6 mi)

26 min (17.2 mi)



9
Louisiana

-  9. Head south on LA-120 E toward Long Dr

 1.6 mi
-  10. Turn left onto LA-6 E/Texas St
 [Continue to follow LA-6 E](#)

 1.1 mi
-  11. Turn left onto LA-485 N

 16.9 mi


 12. Turn left onto LA-1 N
 Destination will be on the right

 1.6 mi



28 min (21.2 mi)

9


Louisiana

 13. Head northwest on LA-1 N toward Halifax Plantation Rd



 20.8 mi

 14. Continue straight to stay on LA-1 N
 Pass by Capital One Bank (on the left in 31.2 mi)

 32.4 mi

 15. Turn left onto Ardmore Ave

 410 ft

 16. Turn right onto Greenway Pl
 Destination will be on the right


 128 ft

1 hr 3 min (53.4 mi)


3651 Greenway Pl
Shreveport, LA 71105

Take Ardmore Ave to Youree Dr

 24 s (0.1 mi)


 17. Head south on Greenway Pl toward Ardmore Ave


 128 ft


 18. Turn left onto Ardmore Ave


 410 ft



Take LA-1 N to LA-169 S/Dixie-Mooringsport Rd


- 30 min (20.5 mi)
-  19. Turn left onto Youree Dr

 0.7 mi
 -  20. Continue straight to stay on Youree Dr

 1.2 mi
 -  21. Continue onto N Spring St


 1.0 mi
 -  22. Continue straight to stay on N Spring St


 1.2 mi
 -  23. Continue onto LA-1 N/N Market St
 [Pass by Burger King \(on the left in 2.0 mi\)](#)


 8.1 mi
 -  24. Continue straight onto LA-1 N



 8.2 mi


Follow LA-169 S/Dixie-Mooringsport Rd and State Rte 538 to LA-1 N

- 7 min (4.0 mi)
-  25. Turn left onto LA-169 S/Dixie-Mooringsport Rd

 1.6 mi
 -  26. Turn right onto Old Mooringsport Rd



 0.1 mi
 -  27. Turn right onto Latimer St



 0.2 mi
 -  28. Latimer St turns right and becomes State Rte 538/W Croom St
 [Continue to follow State Rte 538](#)

 2.0 mi
 -  29. Slight left onto LA-1 N

 8 min (6.1 mi)

Drive to your destination



-  30. Turn left 55 s (0.1 mi)
 Restricted usage road



 331 ft
-  31. Turn right
 Restricted usage road



 180 ft

47 min (30.8 mi)

Vivian
Louisiana 71082

-  32. Head east
 Restricted usage road

 180 ft
-  33. Turn left toward LA-1 N/Hwy 1
 Restricted usage road


 331 ft
-  34. Turn left onto LA-1 N/Hwy 1
 Destination will be on the left

 16.6 mi

22 min (16.7 mi)

29 RR 1
Rodessa, LA 71069

Take LA-1 S/Hwy 1 and LA-169 S/Greenwood Mooringsport Rd to Financial Plaza in Shreveport

-  35. Head southeast on LA-1 S/Hwy 1 toward Allison Rd

 1 hr 3 min (48.3 mi)

 22.7 mi

- ↗ 36. Slight right onto State Rte 538
_____ 2.0 mi
- ↗ 37. Slight right onto Lake St
_____ 0.1 mi
- ↶ 38. Turn left onto Greenwood Mooringsport Rd
_____ 0.3 mi
- ↑ 39. Continue onto Greenwood St
_____ 194 ft
- ↑ 40. Continue onto LA-169 S/Greenwood Mooringsport Rd
_____ 12.9 mi
- ↶ 41. Turn left onto S Lakeshore Dr
_____ 3.8 mi
- ↘ 42. Turn right onto Par Rd 145
_____ 1.6 mi
- ↶ 43. Turn left onto Jefferson Paige Rd/Parish Rd 18
_____ 2.6 mi
- ↘ 44. Turn right onto Pines Rd
_____ 2.2 mi

Continue on Financial Plaza. Drive to Financial Cir

- _____ 1 min (0.3 mi)
- ↶ 45. Turn left onto Financial Plaza
_____ 0.2 mi
- ↘ 46. Turn right onto Financial Cir
_____ 295 ft

1 hr 5 min (48.6 mi)

Comfort Suites Shreveport West I-20
6715 Financial Cir, Shreveport, LA 71129

These directions are for planning purposes only. You may find that construction projects, traffic, weather, or other events may cause conditions to differ from the map results, and you should plan your route accordingly. You must obey all signs or notices regarding your route.

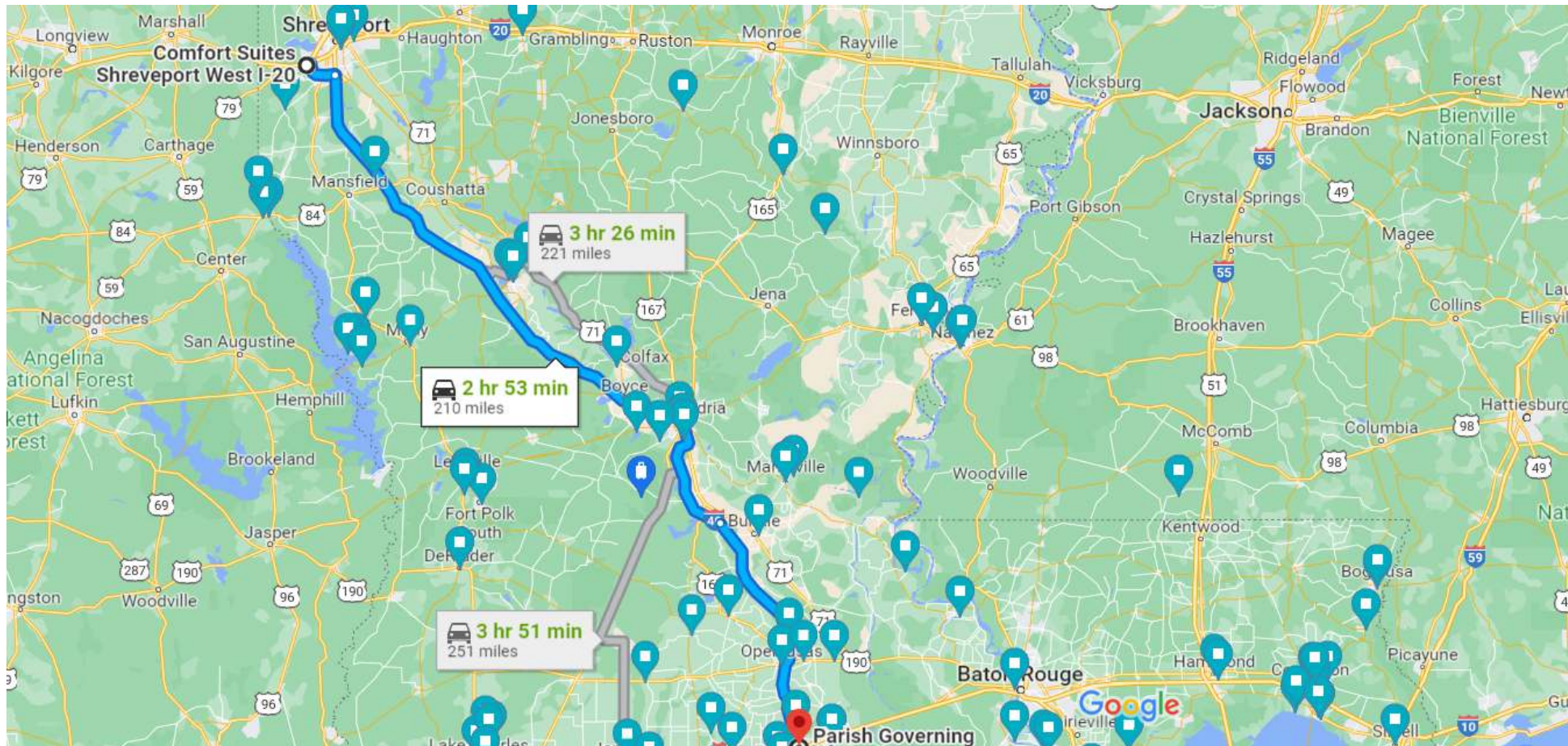
Hwy 1 Run - Day 2

Travel Time	Stop Time	D/A	F/A	Location	At	Time	Mileage	Total Mileage
		Depart	From	<i>Best Western False River 2125 Memorial Blvd, New Roads</i>	At	8:00AM		
69 minutes		Arrive	At	<i>Shell 2152 LA-1, Marksville</i>	At	9:09AM	60 miles	60 miles
	20 minutes	Depart	From	<i>Shell</i>	At	9:29AM		
90 minutes		Arrive	At	<i>Sam's Southern Eatery 303 South Dr, Natchitoches</i>	At	11:00AM	77 miles	137 miles
	120 minutes	Depart	From	<i>Sam's Southern Eatery</i>	At	1:00PM		
72 minutes		Arrive	At	<i>Chevron 754 E. Flourney Lucas, Shreveport</i>	At	2:12PM	64 miles	201 miles
	20 minutes	Depart	From	<i>Chevron</i>	At	2:32PM		
82 minutes		Arrive	At	<i>Three Corners Marker</i>	At	3:54PM	58 miles	259 miles
	15 minutes	Depart	From	<i>Three Corners Marker</i>	At	4:09PM		
47 minutes		Arrive	At	<i>Comfort Inn & Suites 6715 Financial Cir, Shreveport</i>	At	4:56PM	52 miles	311 miles



Comfort Suites Shreveport West I-20, 6715 Financial Cir, Shreveport, LA 71129 to Parish Governing Authority District A, Louisiana

Drive 210 miles, 2 hr 53 min



Map data ©2022 Google, INEGI 20 mi

Comfort Suites Shreveport West I-20
6715 Financial Cir, Shreveport, LA 71129

Get on LA-3132 E from Financial Plaza and Buncombe Rd
5 min (2.3 mi)

- ↑ 1. Head northwest on Financial Cir toward Financial Plaza Cir
295 ft
- ↷ 2. Turn right onto Financial Plaza
1.3 mi
- ↑ 3. Continue onto Buncombe Rd
0.6 mi
- ↶ 4. Turn left onto W 70th St
0.1 mi
- ↗ 5. Turn right to merge onto LA-3132 E
0.2 mi

Drive to I-49 S in Lafayette

- 2 hr 54 min (207 mi)
- ↗ 6. Merge onto LA-3132 E
6.0 mi
 - ↷ 7. Take exit 7 to merge onto I-49 S toward Alexandria
144 mi
 - ↶ 8. Keep left to stay on I-49 S
57.0 mi

Parish Governing Authority District A Louisiana

These directions are for planning purposes only. You may find that construction projects, traffic, weather, or other events may cause conditions to differ from the map results, and you should plan your route accordingly. You must obey all signs or notices regarding your route.