

RHR Event Planning

Team Name:

Team Steve & Stephanie Comeaux
Members: Ed & Debbie Oubre

Event Name:

Date Submitted:

Event Duration:

- One Day Run
- Two Day Road Trip
- Three Day Road Trip

Month/Day or Season:

If this event needs to happen on a certain date because of an event such as a Rally or Festival. Or if the event is seasonal.

Destination:

- Restaurant
- Event (Rally, Festival, etc.)
- City or Town
- Attraction

Address:

Accommodations:

Phone:

Address:

Starting Point: Food-N-Fun
Hwy 182 @ Darnell Rd., New Iberia

Ending Point: TBD

MILAGE:

Day 1:

For a one day run use "Day 1" Box only, for an overnight (two day road trip use "Day 1 & Day 2" Boxes, and so on.

Day 2:

Comments: _____

Day 3:

Point of Interest Stops:

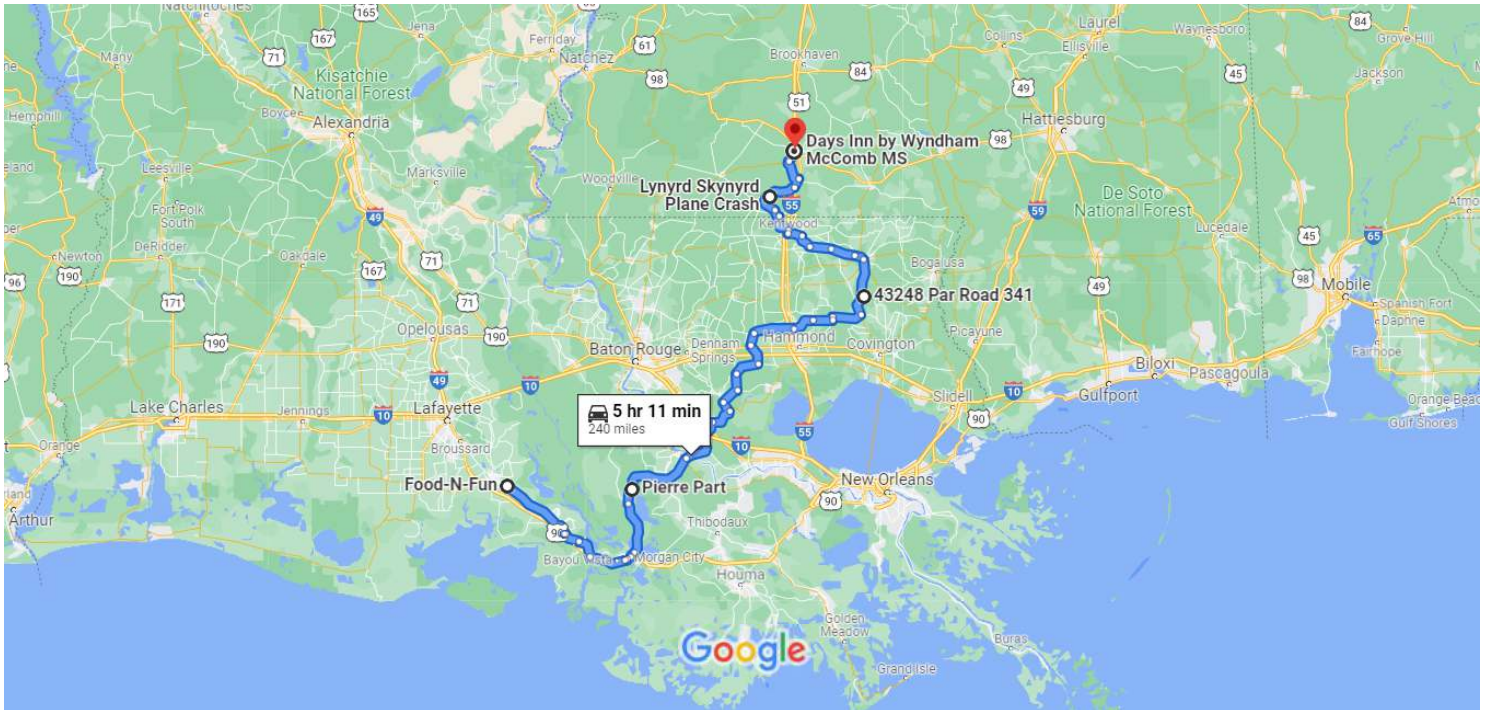
We would ride 171.5 miles visit the Heidelberg Farm near Franklinton, LA then ride 47.7 miles to Magnolia, MS to visit the Lynyrd Skynyrd Crash Site. Then we would ride 20.8 miles to check in to the Days Inn in McComb, MS.

Note: Attach map(s), directions and any other information needed to explain this event.



Food-N-Fun to Days Inn by Wyndham McComb MS

Drive 240 miles, 5 hr 11 min



Map data ©2021 Google, INEGI 20 mi

Food-N-Fun

2608 E Old Spanish Trail, Jeanerette, LA 70544

Take LA-182 S, LA-87, LA-182 S, US-90 E and LA-70 E to Leonie St in Pierre Part

1 hr 26 min (64.4 mi)

- ↑ 1. Head southeast on LA-182 S
 - 📍 Pass by NAPA Auto Parts - Himel Motor Supply (on the right in 6.7 mi)

- ↩ 2. Turn left onto Willow St

- ↪ 3. Turn right onto LA-87


- ↪ 4. Turn right to stay on LA-87

- ↩ 5. Turn left onto LA-182 S


- ↩ 6. Turn left onto US-90 E


- ↪ 7. Turn right onto Berwick Rd S/Par Rd 27


- ↩ 8. Turn left onto Utah St

-  9. Turn left onto Sixth St


 0.1 mi
-  10. Turn right onto LA-182 E

 1.2 mi
-  11. Turn left onto Sixth St

 0.3 mi
-  12. Turn right onto Marguerite St

 1.4 mi
-  13. Continue onto LA-70 E

 14.5 mi
-  14. Turn right to stay on LA-70 E


 4.5 mi
-  15. Turn right onto Leonie St

 26 s (269 ft)

1 hr 27 min (64.5 mi)


Pierre Part



Louisiana 70339


-  16. Head north on Leonie St toward LA-70 W


 17 s (269 ft)


Continue on LA-70 E. Take LA-22 E, LA-42 E, LA-441 N, LA-442 E and LA-40 E to Par Rd 341 in Washington Parish


-
- 2 hr 13 min (107 mi)
-  17. Turn right at the 1st cross street onto LA-70 E


 20.5 mi
 -  18. Turn right onto LA-3089 E/LA-70 E
 Continue to follow LA-70 E


 10.1 mi
 -  19. Continue onto LA-22 E

 4.5 mi
 -  20. Turn right to stay on LA-22 E


 6.5 mi
 -  21. At the traffic circle, take the 2nd exit onto LA-16 E


 3.0 mi
 -  22. Turn right onto LA-444 E


 4.9 mi
 -  23. Turn left onto LA-63 N


 4.5 mi
 -  24. Turn right onto LA-42 E


 6.9 mi


-  25. Turn left onto LA-441 N


 5.6 mi
-  26. Turn right to stay on LA-441 N


 3.6 mi
-  27. Continue onto LA-442 E



 10.7 mi
-  28. Turn right onto US-51 S

 318 ft
-  29. Turn left onto LA-442 E

 6.0 mi
-  30. Continue onto LA-40 E


 5.1 mi
-  31. Turn left onto LA-40 E/LA-445 N


 1.0 mi
-  32. Turn right at the 1st cross street onto LA-40 E

 8.1 mi
-  33. Turn left onto LA-25 N/Orange St
 Continue to follow LA-25 N

 5.7 mi

Drive to Par Rd 341

- 1 min (0.5 mi)
-  34. Turn right onto Par Rd 341

 0.2 mi
-  35. Turn left to stay on Par Rd 341


 0.3 mi


2 hr 15 min (107 mi)

43248 Par Rd 341

Franklinton, LA 70438


Follow Par Rd 341 to LA-25 N

- 1 min (0.5 mi)
-  36. Head west on Par Rd 341 toward Corkern Rd


 0.3 mi
-  37. Turn right to stay on Par Rd 341


 0.2 mi


Continue on LA-25 N. Take LA-440 W, LA-1057 W, LA-1053 N and P P Wilson Rd to Easley Rd in Amite County


- 56 min (46.9 mi)
-  38. Turn right onto LA-25 N


 9.8 mi


-  39. Turn left onto LA-10 W



 2.8 mi
-  40. Continue onto LA-440 W


 6.5 mi
-  41. Continue onto LA-1057 W


 5.8 mi
-  42. Turn right onto LA-1061 N


 3.7 mi
-  43. Turn left onto LA-38 W


 3.8 mi
-  44. Turn right onto 3rd St



 0.9 mi
-  45. Turn left onto LA-1053 N
 Entering Mississippi

 5.5 mi
-  46. Continue onto Hwy 584 W/State Hwy 584 S

 0.2 mi
-  47. Continue straight onto State Hwy 923

 2.2 mi
-  48. Continue straight onto P P Wilson Rd

 5.4 mi
-  49. Turn right onto MS-568 E


 0.2 mi
-  50. Slight right onto Easley Rd
 Destination will be on the right

 1 min (0.3 mi)

59 min (47.7 mi)

Lynyrd Skynyrd Plane Crash


7364 Easley Rd, Magnolia, MS 39652


-  51. Head west on Easley Rd toward MS-568 W



 55 s (0.3 mi)

Continue on MS-568 E. Drive from MS-48 W to McComb


29 min (20.4 mi)


-  52. Sharp right onto MS-568 E


 7.9 mi
-  53. Turn left onto US-51 N


 2.6 mi
-  54. Turn left onto MS-48 W/W Bay St
 Continue to follow MS-48 W

 6.0 mi

-  55. Turn right onto Park Dr Exd


 2.7 mi
-  56. Continue onto Park Dr



 466 ft
-  57. Turn left onto Hart Rd

 0.5 mi
-  58. Turn left onto Delaware Ave

 0.5 mi

Drive to your destination

-
- 31 s (338 ft)
-  59. Turn right

 226 ft
 -  60. Turn left
 Destination will be on the right

 112 ft

31 min (20.8 mi)

Days Inn by Wyndham McComb MS

2298 Delaware Ave, McComb, MS 39648

These directions are for planning purposes only. You may find that construction projects, traffic, weather, or other events may cause conditions to differ from the map results, and you should plan your route accordingly. You must obey all signs or notices regarding your route.