

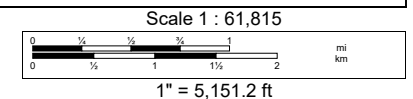
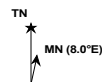


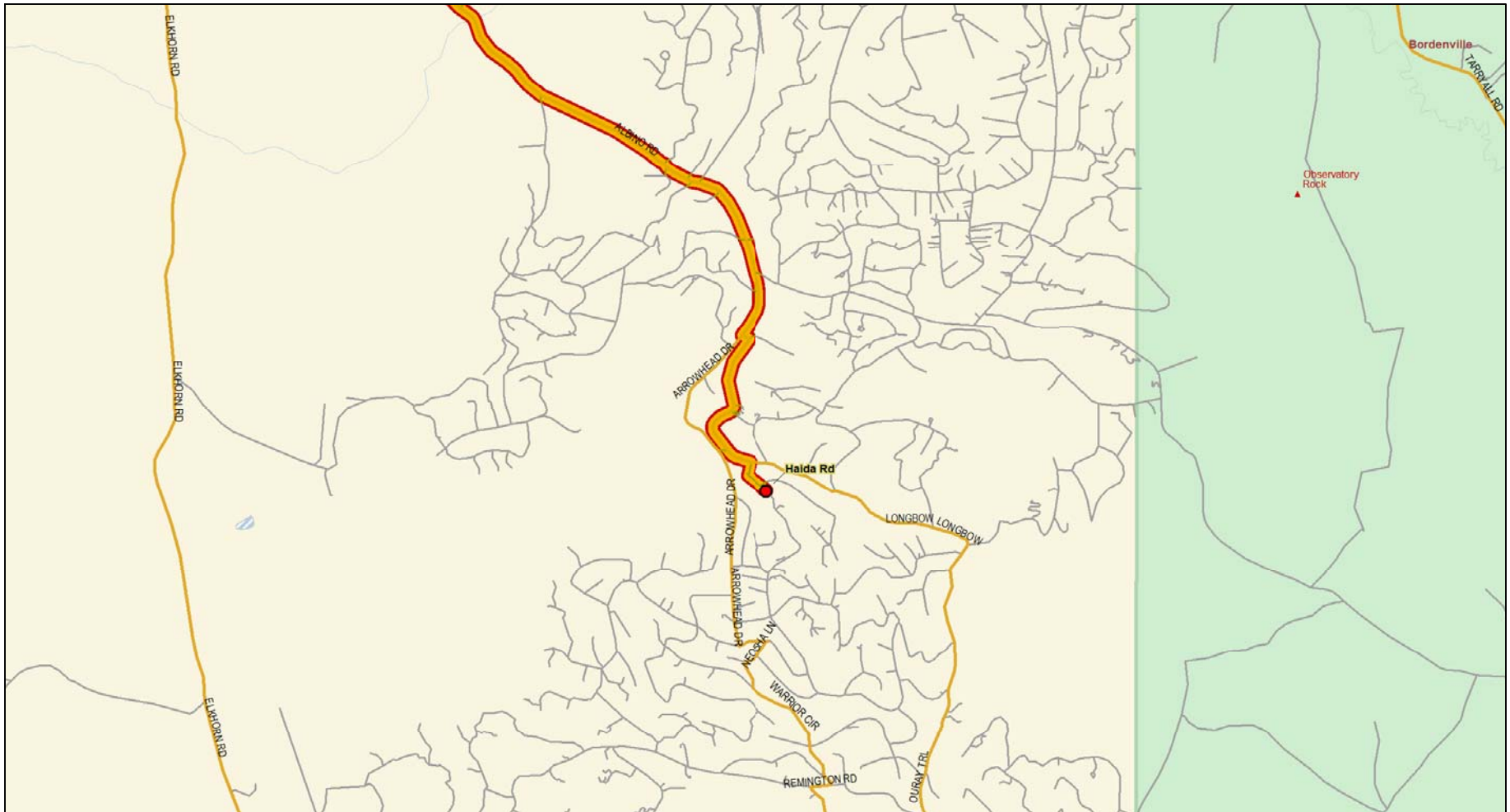
	Dist	Turn		Road	Exit	Finish Time	Finish Dist
		Start	at	US 285		00:19:26	9.87 mi
		Go straight (ESE)	on	CR 15 (Elkhorn Rd)		00:19:26	9.87 mi
	in 1.65 mi	Turn right (ESE)	on to	<unnamed>		00:16:39	8.22 mi
	in 2.28 mi	Keep left (SE)	on to	CR 687		00:12:48	5.94 mi
	in 0.33 mi	Turn left (ESE)	on to	CR 32 (Albino Rd)		00:12:15	5.61 mi
	in 3.55 mi	Keep right (S)	on to	Arrowhead Dr		00:05:51	2.06 mi


Data use subject to license.

© 2005 DeLorme. Street Atlas USA® 2006.

www.delorme.com





	Dist	Turn		Road	Exit	Finish Time	Finish Dist
		Keep right (S)	on to	Arrowhead Dr		00:05:51	2.06 mi
in	0.79 mi	Turn left (S)	on to	Longbow		00:03:43	1.27 mi
in	1.04 mi	Turn right (SSW)	on to	Haida Rd		00:00:55	0.23 mi
in	0.08 mi	Turn left (SE)	on	Haida Rd		00:00:36	0.15 mi
	in 0.15 mi	Finish	at	Haida Rd		00:00:00	0.00 mi

Total Time: 00:19:26 Total Distance: 9.87 mi

