

Ed Oubre

From: donotreply@godaddy.com
Sent: Friday, December 18, 2020 9:30 PM
To: ed@rodehardriders.com
Subject: rodehardriders.com 2021 Planning: Form Submission

Team Name:

Sleazy Riders

Submitted by:

Russ Louviere

Event Name:

Bayou Terrebonne Distillers, & Lunch

Duration:

One Day Run

Season/Month:

Spring Time Frame

Destination:

Houma, La.

Destination Address:

8043 W Main St. Houma

Accommodations:

None

Accommodations Address:

None

Accommodations Phone Number:

None

Starting Point:

Chevron Station 182

Starting Point Address

4502 Old Spanish Trail

Ending Point:

Bayou Terrebonne Distillers

Ending Point Address:

8043 W. Main St. Houma

Mileage getting there:

80 miles

Return Mileage:

85 miles

Points of Interest:

Make a rest-stop @ Mc Donalds/Morgan City-182. After visiting distillery in Houma, we would then have lunch at the SHACK at 1226 Grand Calliou Rd, in Houma. The Shack (restaurant) is about 10 miles from the Bayou Terrebonne Distillers.

Additional Information:

Bayou Terrbonne Distillers - 985 790 7722 Shack-985 868 9996

This message was submitted from your website contact form:

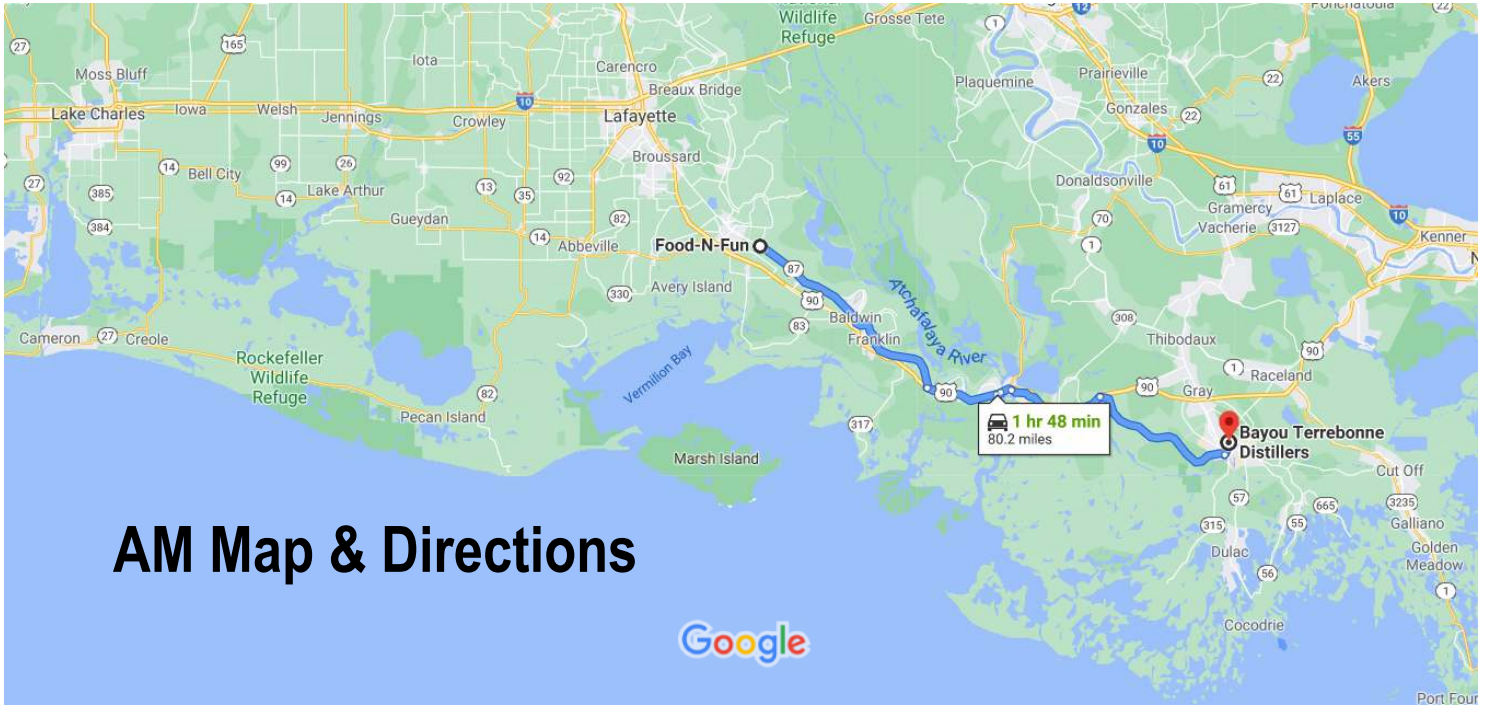
<http://www.rodehardriders.com/2021-planning.html>

Use your free GoDaddy Email Marketing Starter account to follow up with contacts who agreed to receive email campaigns! Click [here](#) to get started.



Food-N-Fun to Bayou Terrebonne Distillers

Drive 80.2 miles, 1 hr 48 min



AM Map & Directions





Map data ©2020 INEGI 10 mi

Food-N-Fun

2608 E Old Spanish Trail, Jeanerette, LA 70544

- ↑ 1. Head southeast on LA-182 S
 - 📍 Pass by NAPA Auto Parts - Himel Motor Supply (on the right in 6.7 mi)
 - _____ 31.8 mi
- ↶ 2. Turn left onto US-90 E
 - _____ 9.8 mi
- ↷ 3. Turn right onto Berwick Rd S/Par Rd 27
 - _____ 112 ft
- ↶ 4. Turn left onto Utah St
 - _____ 0.6 mi
- ↶ 5. Turn left onto Sixth St
 - _____ 0.1 mi
- ↷ 6. Turn right onto LA-182 E
 - 📍 Pass by Dollar General (on the right in 1.3 mi)
 - _____ 1.6 mi
- ↑ 7. Continue straight onto LA-182 E/US-90 BUS E
 - 📍 Continue to follow LA-182 E
 - 📍 Pass by McDonald's (on the left)
 - _____ 13.3 mi
- ↷ 8. Turn right onto LA-182 E/Bayou Black Dr
 - _____ 21.2 mi

9. Turn left onto Barrow St
 Pass by McDonald's (on the right in 0.3 mi)
1.7 mi
10. Turn right onto W Main St
 Destination will be on the left
0.1 mi

Bayou Terrebonne Distillers

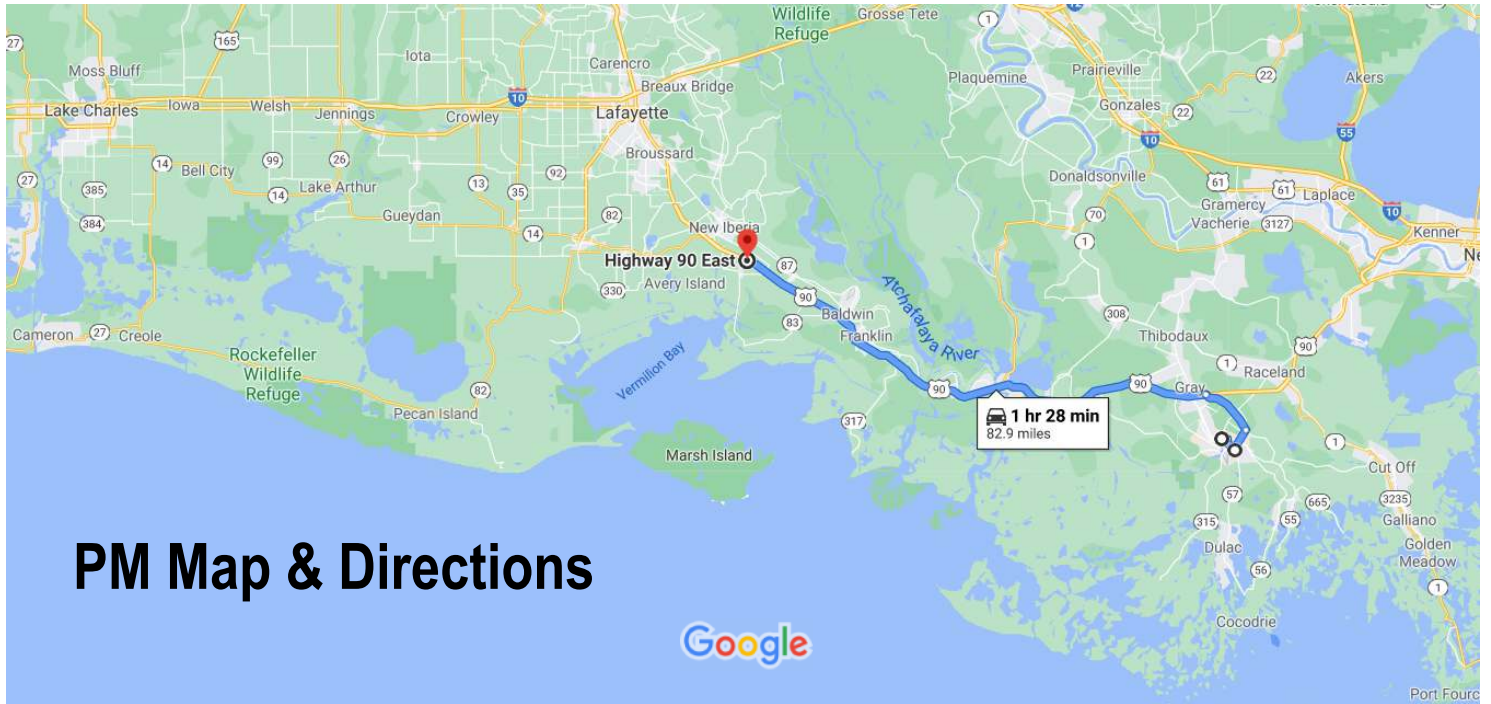
8043 W Main St, Houma, LA 70360

These directions are for planning purposes only. You may find that construction projects, traffic, weather, or other events may cause conditions to differ from the map results, and you should plan your route accordingly. You must obey all signs or notices regarding your route.



Bayou Terrebonne Distillers to Hwy 90 E, New Iberia, LA 70560

Drive 82.9 miles, 1 hr 28 min



Map data ©2020 INEGI 10 mi

Bayou Terrebonne Distillers

8043 W Main St, Houma, LA 70360


- ↑ 1. Head east on W Main St toward New Orleans Bridge
0.8 mi
- ↘ 2. Turn right onto Grand Caillou Rd
Pass by Burger King (on the left in 1.8 mi)
1.8 mi
- ↘ 3. Turn right
Destination will be on the left
102 ft


7 min (2.6 mi)

The Shack

1226 Grand Caillou Rd, Houma, LA 70363

- ↑ 4. Head northeast toward Grand Caillou Rd
102 ft
- ↙ 5. Turn left onto Grand Caillou Rd
417 ft
- ↘ 6. Turn right after Burger King (on the right)
3.0 mi

-  7. Turn left onto LA-316

 7.5 mi
-  8. Turn left to merge onto US-90 W toward Morgan City

 69.7 mi

1 hr 21 min (80.3 mi)

Hwy 90 E

New Iberia, LA 70560

These directions are for planning purposes only. You may find that construction projects, traffic, weather, or other events may cause conditions to differ from the map results, and you should plan your route accordingly. You must obey all signs or notices regarding your route.