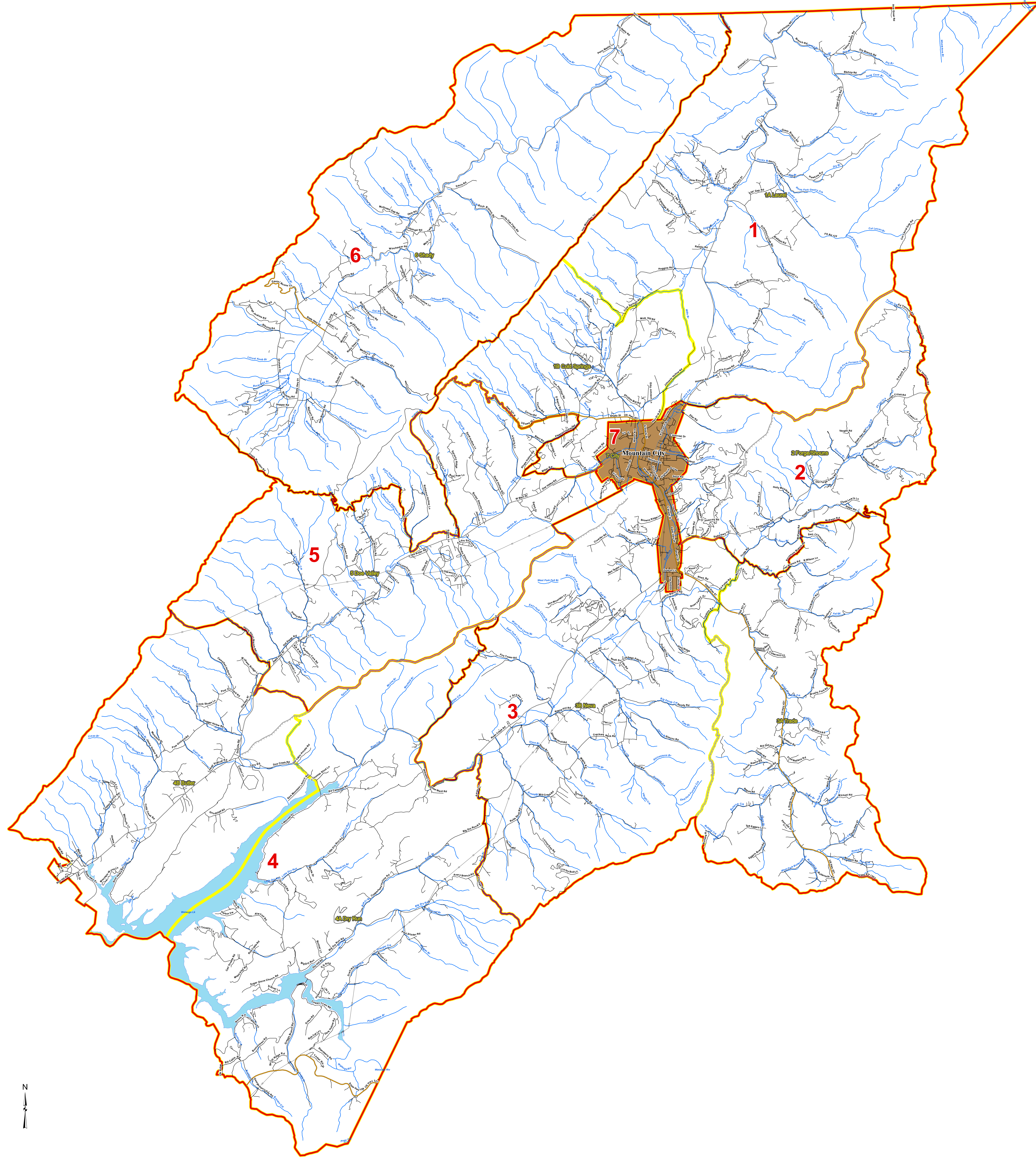


# Johnson County 2014 County Commission Districts and Current Voting Precincts



- Interstates
- U.S. Highway
- State Highway
- Local Roads
- Railroads
- Creeks / Stream
- Powerline
- Ridgeline
- County Commission District
- Voting Precinct
- Lakes / Rivers
- Mountain City
- County Commission District Number
- Precinct ID Number

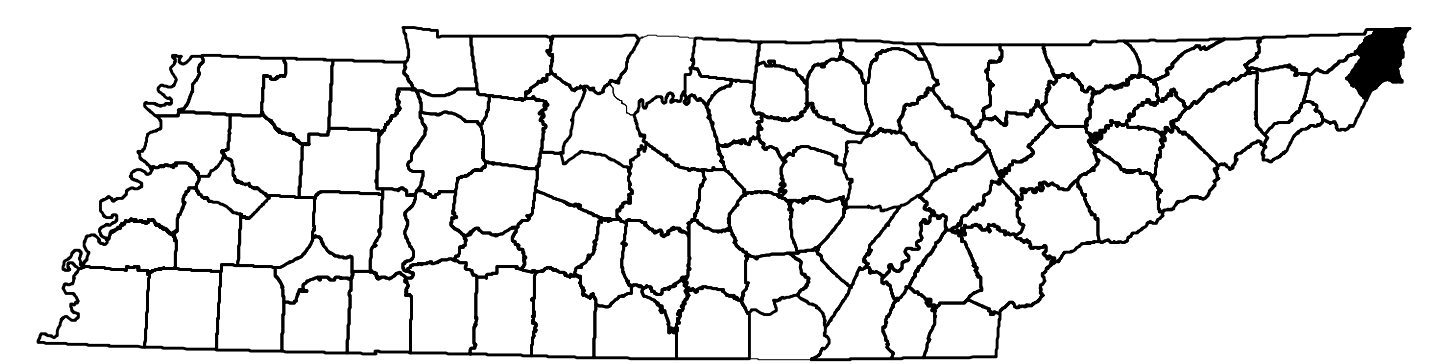
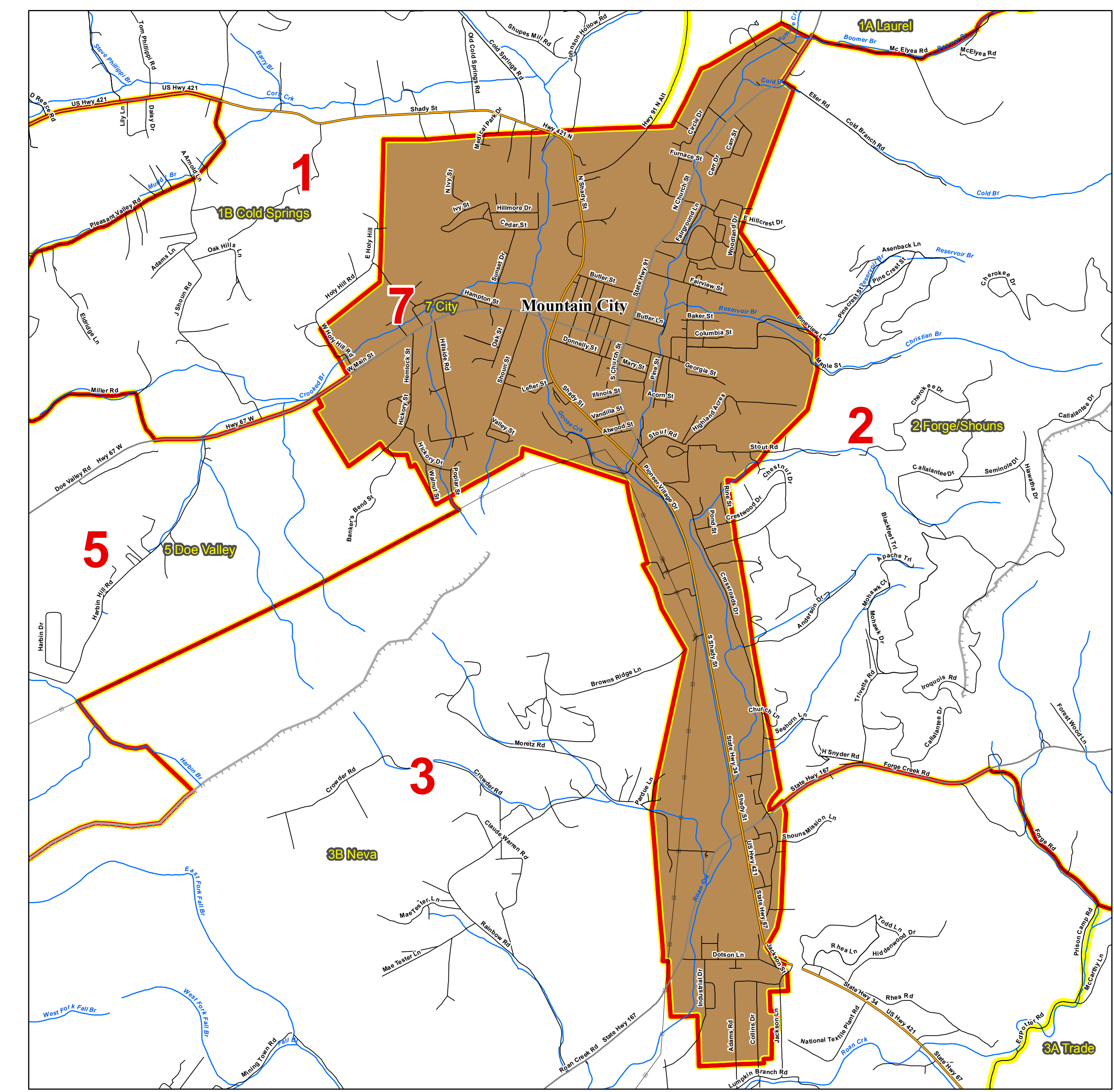
2010 Total Population 18,244

**2010 Population by District**  
Overall Range [5.3- (-4.1)] = 9.4  
Optimum Population for Districts 2 and 6 is 1,216  
Optimum Population for Districts 4 and 7 is 2,433  
Optimum Population for Districts 1,3, and 5 is 3,649

DISTRICT	NUMCOMS	TOTALPOP	DEVIATION	%DEVIATION	WHPOP	%WHPOP	BLPOP	%BLPOP	OTHERPOP	%OTHERPOP	HSPOP	%HSPOP
1	3	3610	-39	-1.1%	3510	97%	21	1%	79	2%	52	1%
2	1	1162	-24	-2%	1160	97%	2	0%	30	3%	22	2%
3	3	3569	-50	-1.4%	3543	99%	8	0%	48	1%	65	2%
4	2	2562	128	5.2%	2519	98%	2	0%	41	2%	17	1%
5	3	3000	-149	-4.1%	3132	89%	317	9%	51	1%	52	1%
6	1	1200	24	2.8%	1229	98%	3	0%	16	1%	7	1%
7	2	2531	98	4%	2451	97%	25	1%	55	2%	56	2%

### 2010 Population by Precinct

NAME	TOTALPOP	TOTALPOP10	VTD
1A Laurel	1971	1588	47
1B Cold Springs	1639	1082	47
2 Forge Springs	1192	849	47
3A Nave	1002	1002	47
3B Nave	2323	1830	47
4A Day Run	1239	1048	47
4B Butler	1323	1050	47
5 Day Valley	3500	3072	47
6 Stony	1200	1000	47
7 City	2531	2075	47



Created On: 11/14/2012  
Project Location: Y:\Redistricting\RDP 2010\Phase III\Data Packages\Maps For website\Johnson-D\2014 CCD and VTD.mxd

STATE OF TENNESSEE  
COMPTROLLER OF THE TREASURY  
OFFICE OF LOCAL GOVERNMENT  
James K. Polk State Office Building  
505 Deaderick Street, Suite 1700  
Nashville, Tennessee 37243-1402  
Phone: (615) 401-7773  
Fax: (615) 532-5279



Precincts may change after the publication date of this map. Contact the Office of Local Government at (615) 401-7773 or visit <http://www.comptroller1.state.tn.us/g/ActiveMapCounties.asp> for current information

This map was generated using digital data obtained from the US Census Bureau.