











**Legend**

**Wellhead Area Assets**

-  Dam
-  Hydrant
-  Monitoring Well
-  Production Well
-  Water Tank
-  Well Pump House




**Zoning 050307**

-  COM 40,000 sq. ft. with 100 ft. Street Frontage
-  HDR 7,000 sq. ft. with 50 ft. Street Frontage
-  LDR 20,000 sq. ft. with 100 ft. Street Frontage
-  MDR 10,000 sq. ft. with 100 ft. Street Frontage

**Streams**

-  Rivers, Lakes and Ponds
-  Parcels

**Wellhead Protection Area**

-  Zone 1 - 300' from Production Well
-  Zone 2 - 1000' from Production Well
-  Madawaska Water District Property

**Lot Sizes:**


- Zone 2 (with Town sewer and with public water)  
20,000 sq. ft. with 100 ft. of frontage on a road
- Zone 2 (without Town sewer and with public water)  
40,000 sq. ft. with 200 ft. frontage on a road,  
with advanced treatment required.

**Sources:**

- Maine Geological Survey  
Department of Conservation
- Maine Drinking Water Program  
Department of Human Services
- New England Interstate  
Water Pollution Control Commission
- Maine Office of Geographic  
Information Systems
- Madawaska Water District

This is the official Wellhead Protection Area Map for the Town of Madawaska which has been adopted at town meeting dated: *06-19-2007* to be enforced on: *6/19/07* unless contested by agencies of the State of Maine.

Dated: *07-10-07* Attest: *Scott B. Madou*



**Note:**

1. This Map is intended for planning purposes only. All measurements must be confirmed in the field.

Date: 10/24/02 Revised: 05/11/07



**Madawaska  
Wellhead Protection  
Area Map**

