


One-of-a-kind history in EMMET COUNTY



Historic Bear River, Petoskey



Headlands

go online to
emmetcounty.toursphere.com

Visit Emmet County via your smart phone, tablet or cell phone and you can see, hear and learn about our past and our most unique people and places! You can also access the tour from your home computer by visiting the URL above.



Mackinac Bridge



McGulpin Point



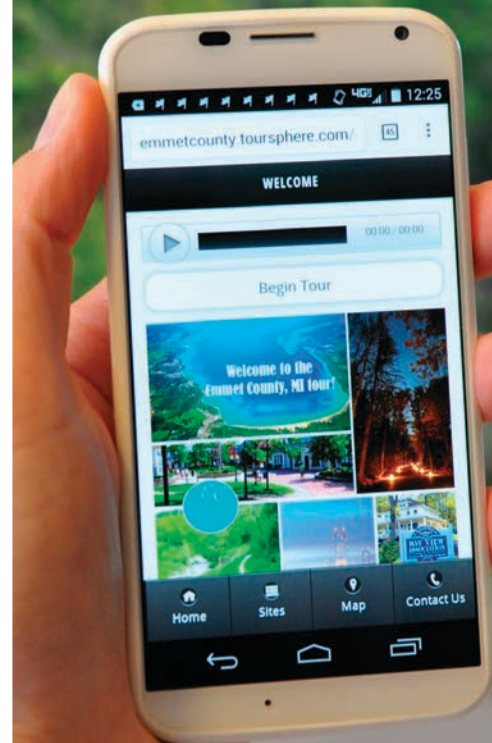
Mackinaw's Heritage Village

To download the content, images & map of all stop locations, use the QR code at right or go online to emmetcounty.toursphere.com



SELF-GUIDED ONLINE AUDIO/VISUAL TOUR LISTEN IN & EXPLORE!

Visit us to get started on your tour:
emmetcounty.toursphere.com



Use your cell, smart phone or tablet to learn about Northwest Michigan's most intriguing people, places & events!



A project initiated by Emmet County & its Historical Commission, the Village of Mackinaw City and Heritage Village

Toursphere self-guided tour stops

Stops are located in the communities of Mackinaw City, Pellston, Alanson, Bay View and the City of Petoskey.

Downtown Mackinaw City

Stop numbers: 01-55

Mackinaw Area Historical Society's Heritage Village

1425 W. Central Ave., Mackinaw City

Stop numbers: 201-215

The Headlands International Dark Sky Park



7725 E. Wilderness Park Dr., Mackinaw City

Stop numbers: 300-311

Dark Sky Discovery Trail at the Headlands

Stop numbers: 330-340

McGulpin Point Lighthouse & Historic Site

500 Headlands Dr., Mackinaw City

Stop numbers: 400-416

Cecil Bay

Wilderness Park Drive/Cecil Bay Road

Stop numbers: 500-501



Inland Waterway/Crooked River Lock

Alanson/U.S. 31

Stop numbers: 575-577



Camp Pet-O-Se-Ga

11000 Camp Pet-O-Se-Ga Road, Alanson

Stop numbers: 550-554



Pellston & Pellston Regional Airport

U.S. 31, Pellston

Stop numbers: 600-605



Bay View Association

Bay View, Michigan

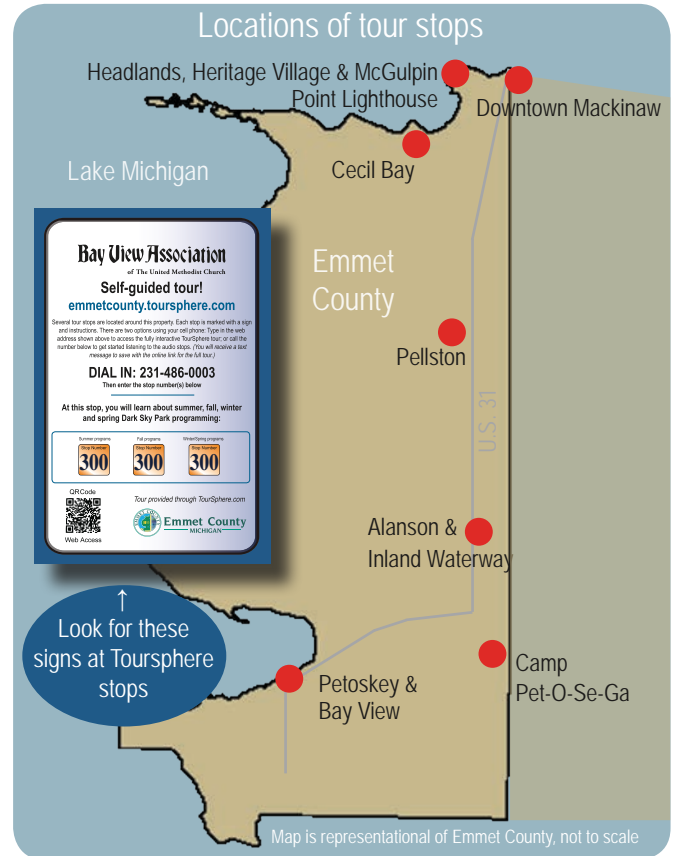
Stop numbers: 750-769

City of Petoskey Bear River Recreation Corridor

Stop numbers: 700-704

Questions? Call (231) 348-1704; info@emmetcounty.org

emmetcounty.toursphere.com



How it works!

Visit the destinations listed at left throughout Emmet County and Mackinaw City. Look for the signs at each of the locations indicating a Toursphere stop (they're found along sidewalks, walkways, in front of buildings and along trails). There are three options for accessing the Emmet County Tour. The preferred method is for users to log in to emmetcounty.toursphere.com (*note: no www. in the URL*). That will take you right to the tour. If you would like to dial in directly, call (231) 486-0003. You will receive a text message to your phone with the URL for future access. If you use the dial-in option, you will need to punch in the stop number at each location; the stop numbers are located on the signs. You can also scan the QR code on the back panel of this brochure to be taken directly to the tour!

Please note that the Toursphere program is an update from the previous OnCell tour at these locations; signage is being updated but may not be completed at all stops. The tour will still work using the previous OnCell sign information. The tour is free to use; your cell phone plan charges may apply. Tour can be accessed from computers as well.