












Town of Fort Myers Beach

Adopted Future Land Use Map Figure 16

Legend	
	City Limits
	Platted Overlay
	Boulevard
	Low Density
	Marina
	Mixed Residential
	Pedestrian Commercial
	Recreation
	Tidal Water
	Wetlands



January 1, 1999

As Amended Through May 20, 2010

Originally Prepared by Spikowski Planning Associates
and Lee County Property Appraiser's Office
Updated and Maintained by Fort Myers Beach
Community Development Department

