

Friday 1 January (Phil)

Keldhead Pickering, Costa Beck, Broates Farm

6.5 miles (easy) 400ft

Park/Start: 13:00 Considerate roadside parking on

Westgate Carr Lane, Pickering (SE787844)

Please carry small torch or headlight, drink and snack

Sunday 3 January (Eric)

Saltergate, Newton Dale and Needle Point

6.3miles (moderate) 1200ft

Park/Start: 10:30 Hole of Horcum Car Park (SE852936)

Saturday 9 January (Andrew)

Coneysthorpe circular via Centenary Way

7miles (moderate)

Park/Start: 10:00 Coneysthorpe crossroads (SE707712)

Could be muddy!

Sunday 17 January (Eric)

Levisham Brow, Dundale Griff and Levisham

6miles (moderate) 1286ft

Park/Start: 10:30 Lockton Lane opp cemetery (SE846899)

Tues 19th January (Phil)

Stephensons 190 Bus - Malton Bus Station to Foxholes

11:55 (TBC) alight Middleton Arms North Grimston 12:15 (SE842677)

Linear walk back to Norton CP (SE792713)

7.5m (easy+) 300ft

Sunday 24 January (Dianne)

Thornton-le-Dale & Sand Dale

6 miles (easy+) 770ft

Park/Start: 10:30 Thornton-le-Dale car park (SE835830)

Pay and Display car park £4

Saturday 30 January (Penny and Martin)

Linear walk from West Ayton to Wykeham using 128 bus

7 miles (easy)

128 Scarborough bus from Pickering Ropery 10:15 to

West Ayton 10:55. If driving, park W. Ayton & meet opp.

Forge Valley pub (SE987847) at 10:55

Return bus from Wykeham to Pickering 14:59. Bus to W.

Ayton 14:38 or walk (1 mile)

Saturday 6 February (Steve)

Circular walk around the meeting of the Rivers Rye and

Seph

7 miles (moderate) 1225ft

Park: Considerate parking in and around Hawnby village.

Car share advised

Start: 10:30 Hawnby (SE542893)

Saturday 13 February (Eileen)

"Figure 8" walk from Appleton-le-Moors

10.1 miles (moderate) 1325ft

Park/Start: 10:00 Appleton-le-Moors main street near

church (SE734880)

Option to do first section only - Appleton, Spaunton

Lastingham and back to Appleton 5.6 miles(easy)

Saturday 20 February (Rebecca)

East & West Heselton

(4.2 miles (easy+) 450ft (an initial steep ascent)

Park/Start: 10:30 Considerate roadside parking near

Dawnay Arms pub, West Heselton (SE 911759)

*** Tuesday 23 February** (Phil)

PT walk - Fox and Rabbit to Pickering

840 Coastliner Bus - Pickering Eastgate 09:34 (TBC)

alight Fox & Rabbit 09:55 (SE845883)

Linear walk back to Pickering 6.25 miles (easy) 650ft

No packed lunch needed on walk

Sunday 28 February (Fred)

Hutton Ridge & Ana Cross from Lastingham

8 miles (moderate) 1100ft

Park/Start: 10:30 am Considerate parking in Lastingham

village centre (SE729906)

Thursday 3 March (Jill Wiseman)

Circular walk via Hold Cauldron and Fadmoor

8 miles (moderate)

Park/start: 10:30 St Gregory's Minster, Kirkdale

(SE676856)

Sunday 6 March (Phil Crabtree)

Rievaulx Abbey and Old Byland

7.5 miles (easy+) 950ft

Park/start: 10:30 Rievaulx Abbey car park (SE574849)

Saturday 12 March (Robin)

Rosedale railway walk

11.5 miles (moderate) 1350ft

Park/Start: 10:00 Rosedale Abbey village green

(SE724959)

Find out more about this historic ironstone railway!

Sunday 13 March (Owen)

Trainspotter's toddle through Newtondale

6 miles (easy+)

Park/Start: 10:00 Pickering swimming pool (SE798836)

Look out for the Flying Scotsman!

*** Tuesday 15 March** (Phil)

Stephensons 194 Bus - Malton Bus Station 10:30 (TBC)

alight Appleton le Street Cresswell Arms 10:41

(SE736735)

Linear walk back to Norton Car Park (SE79271)

7.75m (moderate)

Saturday 19 March (Colin)

Castles Way Stage 7 Appleton-le-Moors to Pickering

9 miles (moderate) 825ft

Park: 10:00 Woodlands Park, Whitby Road (A169),

Pickering (SE803845)

Start: 10:20 Appleton-le-Moors near Moors Inn

(SE735879)

Some cars will ferry walkers from Pickering to walk start

at Appleton-le-Moors

Easter Saturday 26 March (Andrew)

Old Byland circular

7 miles (moderate)

Park/Start : 10:30 Considerate parking around Old Byland

village green (SE549859)

Not suitable for dogs due to stiles

Saturday 2 April (Phil)

Castles Way Stage 8 Pickering to Hole of Horcum

11 miles (moderate+)

Park: Considerate parking on Castlegate, Pickering

Start: 08:30 Pickering Castle (SE798844)

Return on 14:25 Coastliner 840 bus (TBC)

Saturday 9 April (Rebecca)

Ravenscar to Robin Hood's Bay circular
8.3 miles (moderate) 1220ft
Park/Start: 10:30 Roadside on Raven Hall Road,
Ravenscar, near public toilets (NZ980014)

Saturday 16 Apr (Phil)

Blencathra and other Wainwrights via Halls Fell Ridge
Park: Car share - depart Pickering 07:00
Start: 09:30 Scales A66 (NY343268)
11 miles (Challenging) 3150ft ascent

Sunday 17 April (Steve)

Leisurely stroll through Kirkdale towards Sleightholmdale
7 miles (easy) 275ft
Park/Start: 11:00 Considerate parking in Fadmoor village.
Car share advised (SE675893)

Saturday 23 April (Moira)

Cropton, Sinnington and Appleton-le-Moors
8 miles (moderate)
Park: Considerate roadside parking near Cropton village
hall
Start: 10:00 New Inn, Cropton (SE755889)

Sunday 24 April (Colin)

Castle Howard circular - easy pace
6.5miles (easy) 385ft
Park / Start 10:30 Coneysthorpe crossroads (SE707712)

Saturday 30 April (Fred)

Thornton-le-Dale, Howl Dale and Ellerburn
6 miles (easy+) 770ft
Park: Thornton-le-Dale car park
Start: 10:30 Thornton-le-Dale green (SE834830)
Pay and Display car park £4

** The monthly Tuesday walks, using public transport, will be joint walks with the Ramblers Association (Ryedale group)*

**IF YOU REQUIRE A LIFT OR ANY MORE INFORMATION
PLEASE CONTACT THE WALK LEADER**

	Tel.	Mobile	email
Colin	01751 432868	07587 185156	humphrey_colin1@sky.com
Eric	01751 474344	07845 979578	ericwesson1@gmail.com
Phil Catterall	01751 476380	07887 660279	phil@yorkshirewalker.co.uk
Robin	01751 431209	07866 808463	robin.rawson@gmail.com
Rebecca		07946 609747	rebecca.carrie@btinternet.com
Steve	01751 477424	07850 363464	steven.harness364@gmail.com
Jill			jillmoncur21@gmail.com
Dianne			dianne.hardwick@virgin.net
Phil Crabtree		07530 302344	pcrabtree123@btinternet.com
Owen	01751 467087	07798 564600	42.owen@gmail.com
Andrew	01751 431771	07940 113370	compostshifter2@yahoo.co.uk
Moira			moira.penrose@live.co.uk
Fred	01723 859847	07956 856422	fredgoodwin635@btinternet.com
Eileen	01751 433210		eileenstrangwood@hotmail.com

In case of bad weather or for further information please contact the appropriate walk leader or, if they are not available, either Eric – 01751 474344 or Steve – 01751 477424

Please share cars or use public transport where possible to reduce the number of cars parked at the beginning of walks. All walkers are asked to bring spare shoes if accepting lifts and to offer the driver a contribution towards the cost of fuel and car parking fees.

If you require a lift and haven't been able to organise something yourself please contact the walk leader.

Please note that all distances are approximate and ascents are given as a guide to difficulty.

Children are welcome, but under 18s must be accompanied by a parent or guardian on all walks.

Dogs are also welcome but must be on a short lead not an extending one for the safety of other walkers.

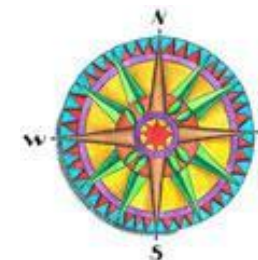
All walkers are expected to wear footwear and clothing which is suitable for the route and weather conditions, and to bring their own food and drink when necessary.

Walkers are responsible for their own health and safety.

The annual membership fee of £7 is due on 1 January and membership will lapse if not paid by 28 February.

Note that walk details may change. For the latest information, see the website:

www.ryedalewalking.com



Ryedale Walking Group

www.ryedalewalking.com

WALK PROGRAMME

January to April 2016

Tuesday 3 May (Phil Catterall)

Evening walk to Howl Dale and Orchan Dale

5.5 miles (easy) 450ft

Park/Start: 18:30 East end of Ruffa Lane, Pickering (SE808838)

Saturday 7 May (Eric)

Blue Bank, May Beck, Falling Foss & Littlebeck

8.8 miles (moderate) 1350ft

Park/Start: 10:30 Blue Bank Top CP A169 (NZ867057)

Saturday 14 May (Moir)

Pockley Circular

7miles (Easy+)

Park/Start: 10:30 Pockley, near the church (SE637860)

Wednesday 18 May (Colin)

Evening walk from Wrelton

4 miles (easy) 345ft

Park/Start: 18:30 Wrelton – old road near caravan site (SE764859)

Sunday May 22nd (Steve)

Castles Way Stage 9 Hole of Horcum to Highwood Brow

8.2 miles (moderate) 1142ft

Park: 10:00 Car Park at Highwood Brow, north of Sawdon (SE942889)

Start: 10:30 Saltergate Car Park A169 (SE852937)

Some cars will ferry walkers from Highwood Brow to walk start at Saltergate

Sunday 29 May (Robin)

Castleton, Botton & Danby Dale

7.3 miles (moderate) 880ft

Park/Start: 10:30 Station Road Castleton, near cricket pitch and bridge (NZ685083)

Not suitable for dogs due to stiles

Sunday 5 June (Phil Crabtree)

A circular walk from Terrington

6.5 miles (easy+)

Park/Start: 10:30 Terrington village hall CP (SE671704)

Wednesday 8 June (Colin)

Evening walk from Beadlam to Pockley

4.5 miles (easy) 425ft

Park/Start: 18:30 St Hilda's Church, Beadlam (SE654846)

Saturday 11 June (Phil Catterall)

High Cup Nick from Dufton (As seen on TV – “Best Walks with a View” with Julia Bradbury)

9.5 miles (moderate+) 1650ft

Park/Start: 11:15 Dufton Village NY688251 (car share - depart Pickering 08:30 - cafe/comfort stop en-route)

Saturday 11 June (Moir)

Moir's Mystery Walk from Fridaythorpe

7 miles (*ish*) (easy)

Park/Start: 10:30 Fridaythorpe near village pond (SE874591)

Thursday 16 June (Andrew)

Evening walk from Cow House Bank

5 miles (easy)

Park/Start: 18:30 Cow House Bank Car Park (SE612886)

Saturday 18 June (Jill Wiseman)

Whitby Circular

7.5 miles (easy+) 813ft

Park: Several car parks in Whitby – allow time to park.

Otherwise use Coastliner 840 bus from Malton 09:15 or Pickering 09:38 – arrive Whitby 10:42)

Start: 11:00 Whitby west side of swing bridge (NZ899111)

Return buses at 15:00, 17:00 and 17:45

Sunday 19 June (Fred)

Castles Way Stage10 Highwood Brow to West Ayton

7 miles (easy+) 383ft

Park: 10:00 West Ayton roadside or library CP (SE987847)

Start: 10:30 Highwood Brow north of Sawdon (SE942889)

Some cars will ferry walkers from West Ayton to walk start at Highwood Brow

Saturday 25 June (Andrew)

Newgate Bank and Rievaulx

8.5 miles (moderate)

Park/Start: 10:00 Newgate Bank car park - B1257 NW of Helmsley (SE564890)

Saturday 2 July (Owen)

Goathland to Levisham for NYMR swinging 60's weekend

7.7 miles (moderate) 760ft

Park: Around Pickering then walk to station for 09:25 train to Goathland

Start walk: 10:10 Goathland station (NZ836013)

Return: 15:20 or 16:30 train to Pickering

Owen has arranged complimentary tickets for the journey - £5 donation to the railway, please. Pre-booking will be required for the train – more details nearer the date.

Wednesday 6 July (Colin)

Evening walk from Nunnington

4.5 miles (easy) 280ft

Park/Start: 18:30 Nunnington near Royal Oak (SE664790)

Saturday 9 July (Phil Catterall)

Warter Wold, Lavender Dale & Great Dugdale

9 miles (moderate) 700ft

Park/Start: 11:00 Warter School CP (SE868502)

Saturday 16 July (Jill Wiseman)

Chop Gate - Urra Moor

9.5 miles (moderate+) 1479ft

Park/Start : 10:00 Chop Gate village hall CP (SE559994)

Dog owners please note there is one large field with cattle

Wednesday 20 July (Eric)

Walk around historic Malton and Norton

4.7 miles (easy) 180ft

Park/Start: 18:00 Malton market place (SE785716)

Saturday 23 July (Colin)

Bainbridge & Semer Water

9 miles (moderate+) 1400ft

Park/Start: 11:00 Street parking in Bainbridge (SD933902)

Car share to be arranged nearer the time. Bainbridge is 2 hours from Pickering, but note this is the start of the school holidays so there could be traffic!

Saturday 30 July (Eric)

Castles Way Stage 11 West Ayton to Scarborough Castle

7.3 miles (moderate) 1100ft

Park: 10:00 West Ayton roadside or library CP (SE987847)

Start: 10:15 West Ayton Castle (SE985853)

Alternately, 128 bus from Kirkbymoorside 09:05 or

Pickering 09:30 and arrive West Ayton 10:10

Return bus from Scarborough 15:30 to West Ayton 15:52

(for car drivers) Pickering 16:32 and Kirkbymoorside 16:57

Saturday 6 August (Colin)

Appleton-le-Moors and Hutton-le-Hole

6 miles (easy+) 650ft

Park/Start: 10:00 Appleton-le-Moors Main Street near church. (SE734879)

*This walk will be followed by our **barbecue** at the Sun Inn, Pickering at 13:30 (Booking required for barbecue)*

Thursday 11 August (Phil Catterall)

Evening walk - Wells Walk, Broates & Crook Lane

5.25 miles (easy) 400ft

Park/Start: 18:30 Pickering Memorial Hall (SE796841)

Sunday 14 August (Robin)

Scar House and Nidderdale

9.6 miles (moderate+) 1050ft

Park/Start : 10:30 Scar House Reservoir CP (SE070766)

Robin will arrange car share – more details later

Saturday 20 August (Nigel Pearce)

Crook Ness to Hayburn Wyke

8 miles (moderate) 200ft

Park/Start: 10:00 Crook Ness near Burniston (TA026935)

Limited parking, so car share advised

Sunday 28 August (Phil Catterall)

Roseberry Topping & Captain Cook's Monument

7.5 miles (moderate+) 1625ft

Park/Start: 10:30 Great Ayton CP (NZ563106)

Wednesday 31 August (Moira)

Lastingham and Spaunton Moor

10.6 miles (moderate) 1332ft

Park : Considerate street parking in Lastingham

Start: 10:00 Lastingham Grange Hotel (SE729907)

IF YOU REQUIRE A LIFT OR ANY MORE INFORMATION

PLEASE CONTACT THE WALK LEADER

	Tel.	Mobile	email
Colin	01751 432868	07587 185156	humphrey_colin1@sky.com
Eric	01751 474344	07845 979578	ericwesson1@gmail.com
Phil Catterall	01751 476380	07887 660279	phil@yorkshirewalker.co.uk
Robin	01751 431209	07866 808463	robin.rawson@gmail.com
Steve	01751 477424	07850 363464	steven.harness364@gmail.com
Jill Wiseman			jillmoncur21@gmail.com
Phil Crabtree		07530 302344	pccrabbtree123@btinternet.com
Owen	01751 467087	07798 564600	42.owen@gmail.com
Andrew	01751 431771	07940 113370	compostshifter2@yahoo.co.uk
Moira			moira.penrose@live.co.uk
Fred	01723 859847	07956 856422	fredgoodwin635@btinternet.com
Nigel Pearce	01653 696708	07810 586892	yorkshirenige@hotmail.co.uk

In case of bad weather or for further information please contact the appropriate walk leader or, if they are not available, either Eric – 01751 474344 or Steve – 01751 477424

Please share cars or use public transport where possible to reduce the number of cars parked at the beginning of walks. All walkers are asked to bring spare shoes if accepting lifts and to offer the driver a contribution towards the cost of fuel and car parking fees.

If you require a lift and haven't been able to organise something yourself please contact the walk leader.

Please note that all distances are approximate and ascents are given as a guide to difficulty.

Children are welcome, but under 18s must be accompanied by a parent or guardian on all walks.

Dogs are also welcome on our walks, unless stated in the walk details. They must be on a short lead, not an extending one, for the safety of other walkers.

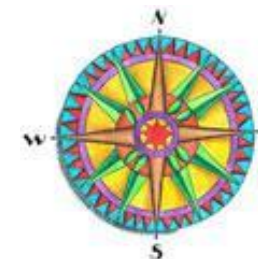
All walkers are expected to wear footwear and clothing which is suitable for the route and weather conditions, and to bring their own food and drink when necessary.

Walkers are responsible for their own health and safety.

You are welcome to join us for one "taster" walk. The annual membership fee, which is currently £7, is due on your 2nd walk. Renewal of membership is due on 1 January each year and membership will lapse if not paid by 28 February.

Note that walk details may change. For the latest information, see the website:

www.ryedalewalking.com



Ryedale Walking Group

www.ryedalewalking.com

WALK PROGRAMME

May to August 2016

Sunday 4 September (Phil Catterall)

Seven Wainwrights from Mardale Head

10m (challenging) 2950ft

Park/Start: Cars leave 7.30am (TBA)

10.30 start (NY 469107)

Sunday 11 September (Nigel)

Cropton & Cropton Forest

9.5m (moderate) 400ft

Park/Start: 10:00 Cropton Village (SE757892)

Saturday 17 September (Moir)

Dalby Circular

7m (moderate) 1015ft

Park/Start: 10.00 Thornton le Dale car park (SE835829)

Thursday 22 September (Jill)

AONB Outstanding Week - Scackleton

6.5m (moderate) 740ft

Park/Start Scackleton Church 10.30 (SE649727)

NB Dog walkers - 1field of cattle

Saturday 24 September (Phil Catterall)

AONB Outstanding Week - Nth of Crayke

7m (easy+) 450ft

Park/Start: 10:30 Dutch House Crayke (SE567715)

Sunday 2 October (Steve)

Hawnby, Easterside Hill, Bilsdale West Moor

7m (moderate+) 1576ft

Start/Park: 10:30 Hawnby Bridge (SE543893) Park sensitively in village

Saturday 8 October (Jos)

Coxwold, Husthwaite, Kilburn

8.5m (moderate) 880ft

Park/Start: 10:30 Coxwold Village Hall

Sunday 16 October (Nigel)

Lockton Low Moor & Levisham Moor

8.5m (moderate) 330ft

Park/Start: 10:00 Hole of Horcum(SE853937)

Car Park charge £2.00

Saturday 22 October (Steve)

AGM Middleton, Aislaby

5m (easy) 465ft

Park/Start: 11am Middleton Village Hall (SE779855)

Saturday 29 October (Owen)

Birstwith to Pateley Bridge - linear

10m (moderate+) 1200ft

Park/Start: Details of possible car share start times TBA

Meet Birstwith, walk, bus back, pub meal.

Saturday 5 November (Robin)

Swainby, Faceby

6.75m 950ft (moderate)

Park/Start: 10.30 Swainby Village (NZ476022)

Sunday 13 November (Owen)

Malton Circular

10m (easy+) 825ft

Park/Start: Malton School (SE786718)

Saturday 19 November (Phil Catterall)

Yorkshire Wolds: Rudston and Boynton

9.75m (moderate) 600ft

Park/Start: 10.30 Rudston roadside (TA094672)

Saturday 26 November (Nigel)

Wydale & Chafer Wood

7.5m (easy+) 400ft

Park/Start: 10:00 Ebberston village (SE898825)

Sunday 11 December (Nigel)

Harwood Dale Circular

7.5m (moderate) 600ft

Park/Start: 10.00 Reasty Hill Top Car Park (SE965944)

Saturday 17 December (Eric)

Langdale End, Broxa, Hackness

8m (moderate+) 1432ft

Park/Start: 10.00 Langdale Bridge (SE942910)

**IF YOU REQUIRE A LIFT OR ANY MORE INFORMATION
PLEASE CONTACT THE WALK LEADER**

	Tel.	Mobile	email
Eric	01751 474344	07845 979578	ericwesson1@gmail.com
Phil Catterall	01751 476380	07887 660279	phil@yorkshirewalker.co.uk
Robin	01751 431209	07866 808463	robin.rawson@gmail.com
Steve	01751 477424	07850 363464	steven.harness364@gmail.com
Jill Wiseman			jillmoncur21@gmail.com
Owen	01751 467087	07798 564600	42.owen@gmail.com
Moira			moira.penrose@live.co.uk
Jos	01653 698501	07951 581101	yakboy@btopenworld.com
Nigel Pearce	01653 696708	07810 586892	yorkshirenige@hotmail.co.uk

In case of bad weather or for further information please contact the appropriate walk leader or, if they are not available, either Eric – 01751 474344 or Steve – 01751 477424

Please share cars or use public transport where possible to reduce the number of cars parked at the beginning of walks. All walkers are asked to bring spare shoes if accepting lifts and to offer the driver a contribution towards the cost of fuel and car parking fees.

If you require a lift and haven't been able to organise something yourself please contact the walk leader.

Please note that all distances are approximate and ascents are given as a guide to difficulty.

Children are welcome, but under 18s must be accompanied by a parent or guardian on all walks.

Dogs are also welcome on our walks, unless stated in the walk details. They must be on a short lead, not an extending one, for the safety of other walkers.

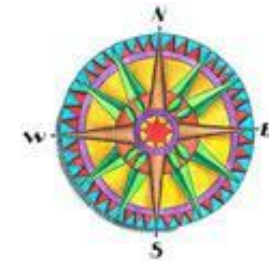
All walkers are expected to wear footwear and clothing which is suitable for the route and weather conditions, and to bring their own food and drink when necessary.

Walkers are responsible for their own health and safety.

You are welcome to join us for one "taster" walk. The annual membership fee, which is currently £7, is due on your 2nd walk. Renewal of membership is due on 1 January each year and membership will lapse if not paid by 28 February.

Note that walk details may change. For the latest information, see the website:

www.ryedalewalking.com



Ryedale Walking Group

www.ryedalewalking.com

WALK PROGRAMME
September to December 2016