

3/21/2014

MARTIAN LINES OF SAI-GON

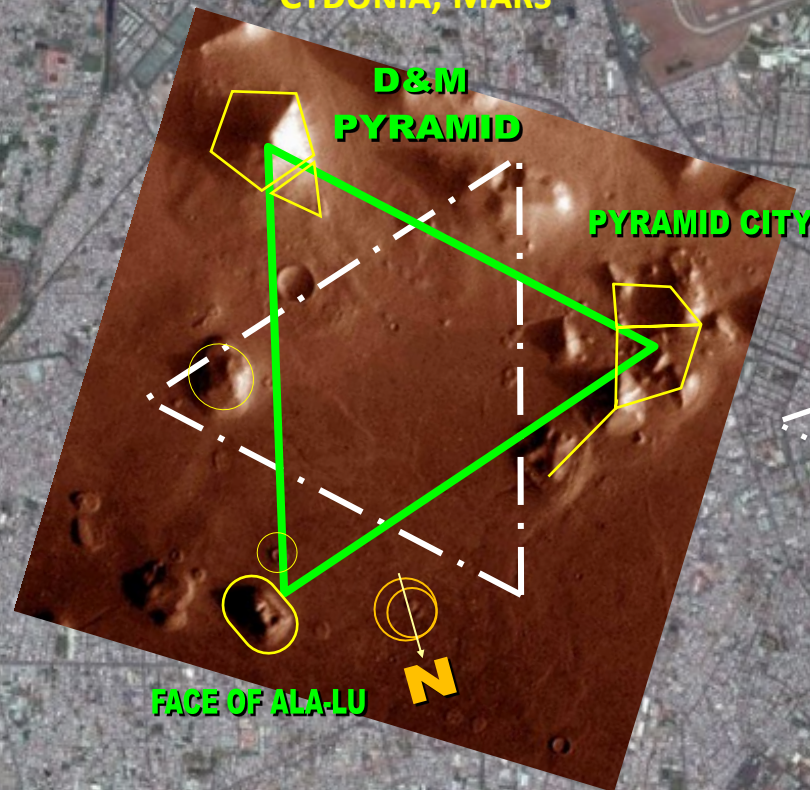
The purpose of this study is to present the evidence that the geometric ley-lines of the following city layout is set to the *Cydonia, Mars* ley-lines. Pertaining to the *Cydonia, Mars* anomalies, there are 3 main pyramid structures that comprise the *Martian Motif*. There is the famous *Face of Mars*, the giant *Pentagon Fortress* and the *Pleiadian Pyramid City*. These 3 structures triangulate each other and would make up the core of a large metropolitan city on Earth. What is astonishing is that such a *Martian Motif* is seen implemented in the architecture of almost all the ancient civilizations on Earth. This started, at least based on the archeological record after the *Flood of Noah* with Babylon and Sumer. How the *Martian Motif* is tied to the ley-lines of ancient cities, temples and structures is that perhaps the lost knowledge and connection of the Martian civilization was conveyed to the few and selected 'priestly' class on Earth that constitutes the Secret Societies, etc. This special class of humans are perhaps tasked at keeping the legacy, lifeline and bloodline operational. Even now in the modern era, the same *Cydonia, Mars* motif is incorporated into the major capitals

MARTIAN MOTIF OF THE PLEIADIAN PATTERNS

MARTIAN PATTERN

40°44'33.60N 09°27'40.29W

CYDONIA, MARS



D&M
PYRAMID

PYRAMID CITY

FACE OF ALU-LU



CÔNG VIÊN HOÀNG VÂN THỦ

Pleione

Asterope

Maia

Taygete

Celaena

Electra

Alcyone

Merope

Atlas

HISTORIC-FINANCIAL
CENTER

TRƯỜNG DUA PHU THO



Image © 2017 DigitalGlobe

THE PLEIADES

The 7 Daughters of Atlas

Tượng đài CV Lê Văn Tám




Ngân hàng HSBC

Nguyễn Bình Khiêm Bến
Nghé Quận

Sở Thú (Ngày Xưa)




Gemadent Tower



Dinh Thống Nhất



Bến Nghé



Đền Trương Niệm Các Vua Hùng



Google Earth

© Composition & Some Graphics by
LUIS B. VEGA
vegapost@hotmail.com
www.PostScripts.org
FOR ILLUSTRATION PURPOSES ONLY

Main Sources
GoogleEarth.com
Wikipedia.com

Tour Guide

Imagery Date: 3/21/2014 10°46'57.21" N 106°42'07.71" E elev 0 ft eye alt 10.19 mi