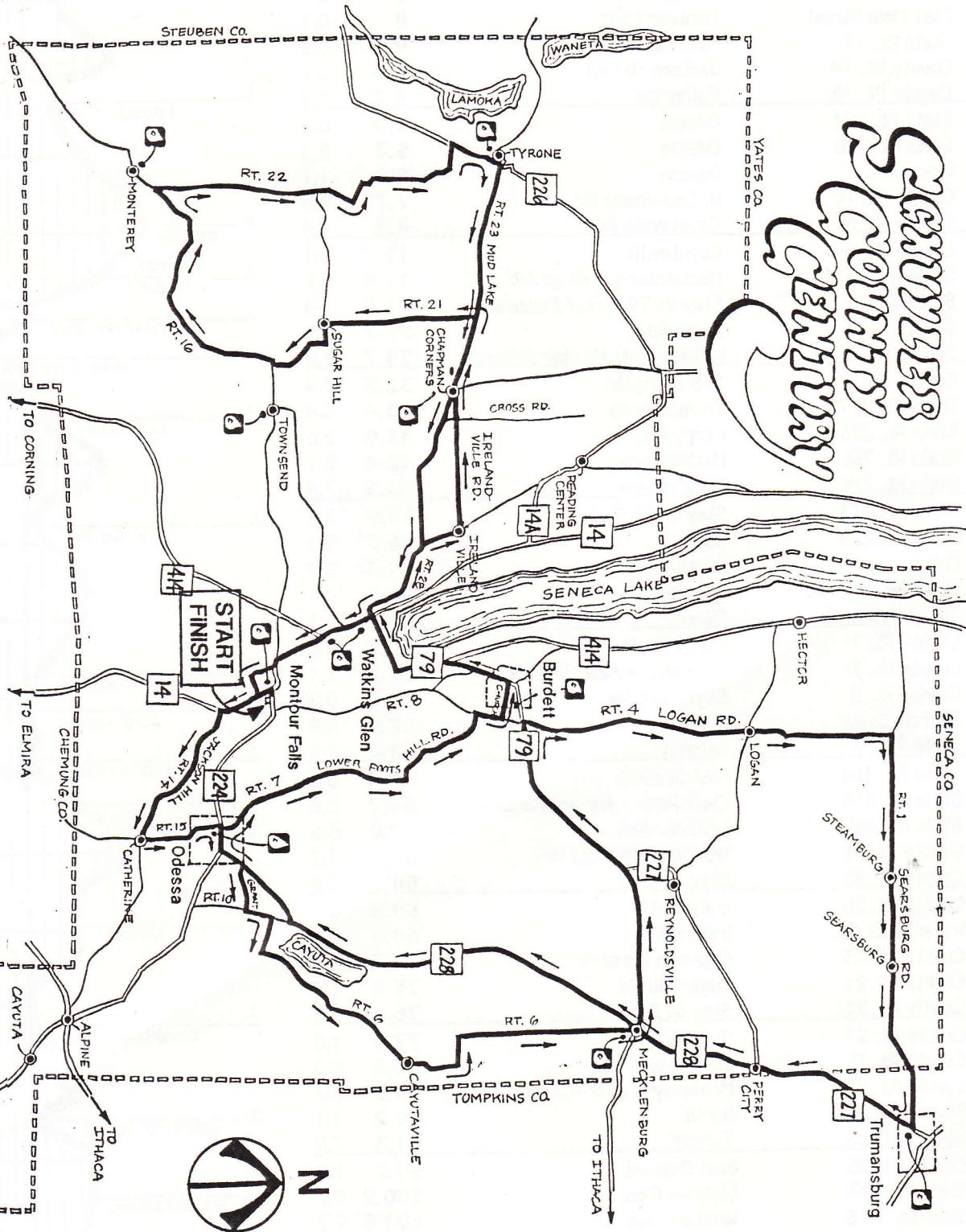





SENYA VALLEY COUNTRY



Legend

-  FOOD, SODA, SUPPLIES
-  VILLAGE
-  TOUR ROUTE



SCHUYLER COUNTY CENTURY

START at Fireman's Park Route 224 Montour Falls

TOTAL MILES TO NEXT TURN

			TOTAL MILES	MILES TO NEXT TURN
L	Seneca Street	Montour Falls	0	0
R	East Main Street	Montour Falls	0	0.1
L	State Rt. 14	Montour Falls	0.1	0.9
L	County Rt. 14	Jackson Hill Rd.	1.0	3.2
L	County Rt. 15	Catherine	4.2	1.7
R	State Rt. 224	Odessa	5.9	0.4
L	State Rt. 228	Odessa	6.3	0.3
R	Grant Rd.	Odessa	6.6	1.1
L	County Rt. 10	N. Settlement Rd.	7.7	0.6
R	County Rt. 6	Cayutaville Rd.	8.3	4.4
S	County Rt. 6	Cayutaville	12.7	5.1
L	State Rt. 79 W	Mecklenburg - <i>Go up hill</i>	17.8	4.0
L	State Rt. 79	Stay on 79 - <i>Fast Descent</i>	21.8	3.4
R	County Rt. 4	Logan Rd.	25.2	4.5
S	County Rt. 4	Logan - <i>Fast Winding Descent</i>	29.7	2.8
R	County Rt. 1	Searsburg Rd.	32.5	7.9
R	State Rt. 227	Trumansburg	40.4	3.4
S	State Rt. 228	Perry City	43.8	2.6
L	State Rt. 79E	Mecklenburg	46.4	0.1
R	State Rt. 228	Mecklenburg	46.5	7.4
R	State Rt. 228	Stay on Rt. 228	53.9	2.1
R	State Rt. 224	Odessa	56.0	0.3
R	Mill Street	Odessa	56.3	0.2
L	Brooklyn Terrace	Odessa	56.5	0.1
R	Texas Hollow Rd	Odessa	56.6	0.1
L	County Rt. 7	Lower Foothill Rd.	56.7	3.8
L	County Rt. 7	Stay on 7 - <i>Fast Descent</i>	60.5	2.1
R	County Rt. 8	Skyline Drive	62.6	0.3
L	Church Street	Burdett	62.9	0.9
L	State Rt. 79	Burdett	63.8	1.6
S	State Rt. 414	Fast Descent	65.4	0.8
S	State Rt. 414	Clute Park - <i>Water Available</i>	66.2	0.8
S	State Rt. 409	Watkins Glen	67.0	0.5
R	County Rt. 28	Watkins Glen West Hill	67.5	1.2
R	County Rt. 28	Stay on 28	68.7	0.8
L	County Rt. 28	Irelandville	69.5	0.1
S	Irelandville Rd.	Irelandville	69.6	2.7
R	County Rt. 23	Chapman Corners	72.3	1.5
L	County Rt. 21	Sugar Hill Rd.	73.8	2.9
L	County Rt. 21	Stay on 21	76.7	0.3
R	County Rt. 21	Stay on 21	77.0	1.3
R	County Rt. 16	Townsend	78.3	5.2
R	County Rt. 22	Monterey - <i>Fast Winding Descent</i>	83.5	6.7
R	State Rt. 226	North	90.2	1.1
R	County Rt. 23	Tyrone	91.3	7.9
S	County Rt. 28	Fast Descent	99.2	1.0
L	State Rt. 409	Watkins Glen	100.2	0.6
R	State Rt. 14 S	Watkins Glen	100.8	2.2
R	Genessee Street	Montour Falls	103.0	0.4
L	Main Street	Montour Falls	103.4	0.5
L	Seneca Street	Montour Falls	103.9	0
R	Fireman's Park	FINISH		

