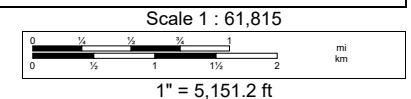
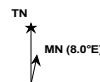


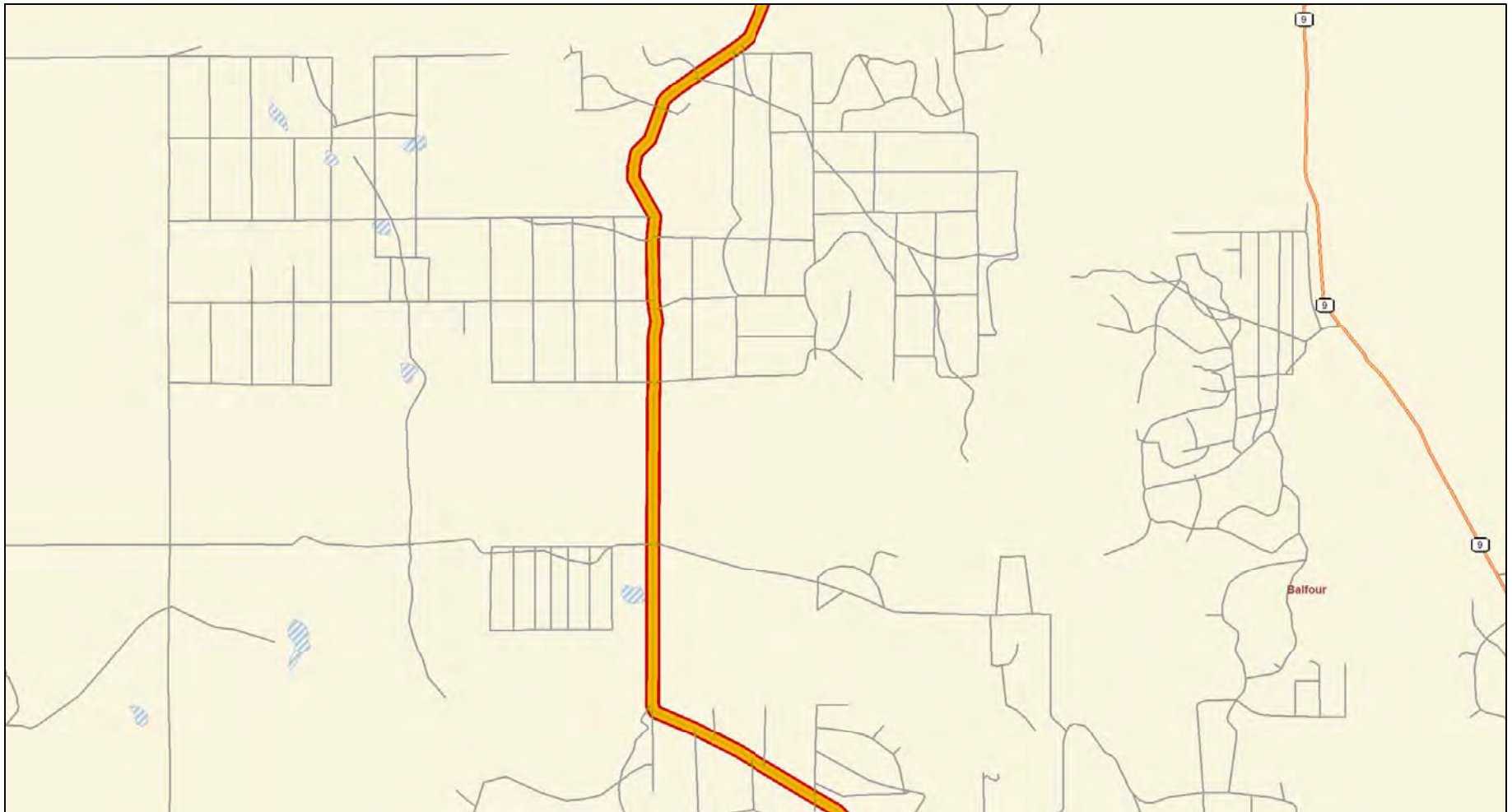
	Dist	Turn	Road	Exit	Finish Time	Finish Dist
		Start	at US 24		00:30:06	16.28 mi
		Go straight (SE)	on SR 9		00:30:06	16.28 mi
	in 1.98 mi	Turn right (WSW)	on to CR 53		00:26:46	14.30 mi
	in 0.07 mi	Turn left (SSW)	on to Vitorio Trl (Vitorio Tr)		00:26:39	14.22 mi
	in 0.58 mi	Turn left (S)	on to CR 53		00:25:41	13.64 mi

Data use subject to license.

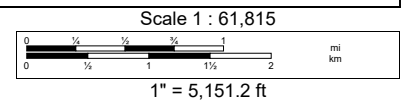
© 2005 DeLorme. Street Atlas USA® 2006.

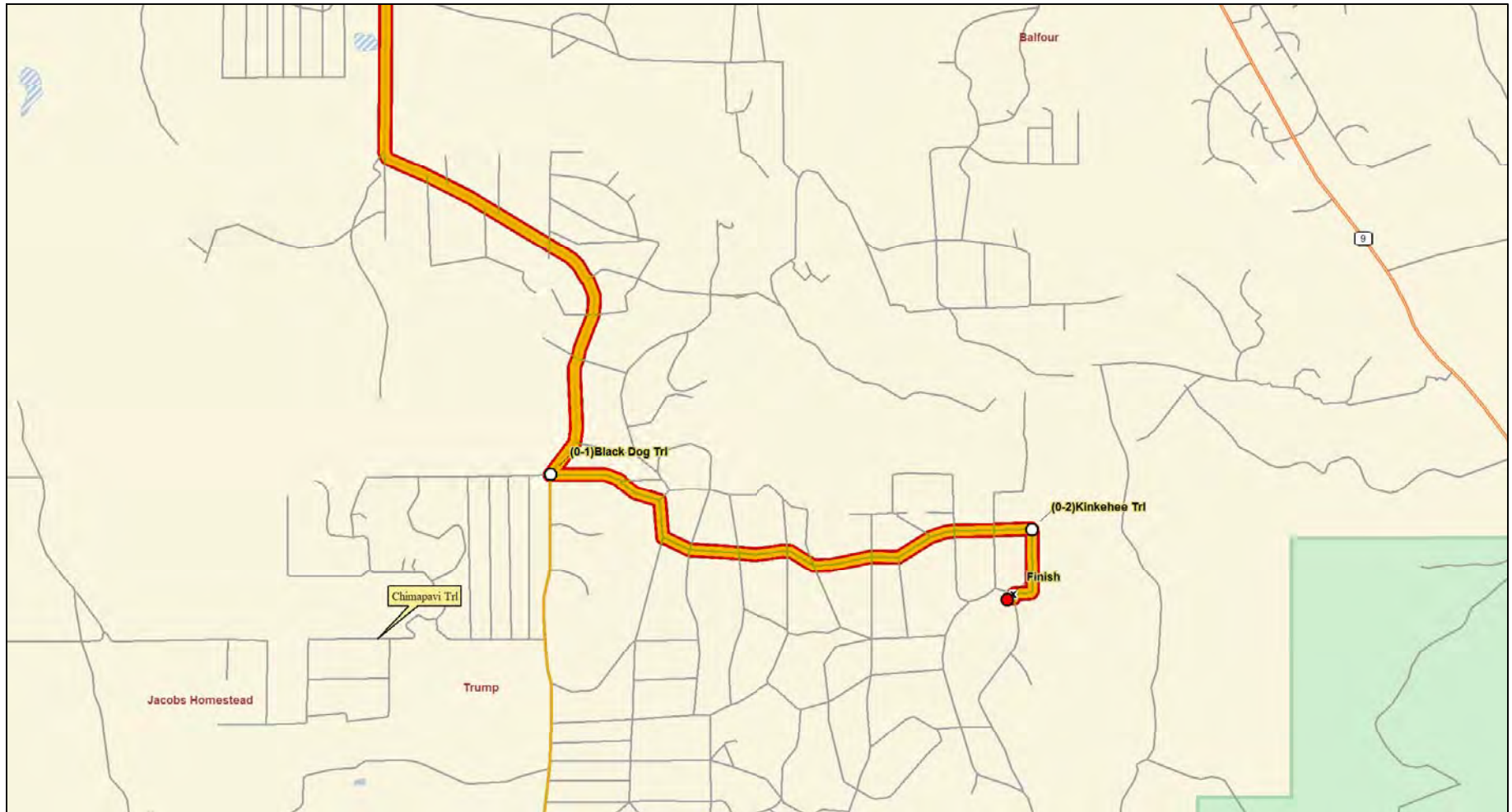
www.delorme.com






Dist	Turn	Road	Exit	Finish Time	Finish Dist
	Turn left (S)	on to CR 53		00:25:41	13.64 mi





	Dist	Turn	Road	Exit	Finish Time	Finish Dist
		Turn left (S)	on to CR 53		00:25:41	13.64 mi
in	9.79 mi	Turn left (E)	on to <unnamed>		00:09:09	3.86 mi
in	0.44 mi	Keep right (ESE)	on to Hopi Trl		00:08:07	3.42 mi
in	0.28 mi	Turn right (S)	on to Caddo Rd		00:07:27	3.14 mi
in	0.23 mi	Turn left (E)	on to Kinkehee Trl		00:06:54	2.90 mi
in	2.37 mi	Keep right (SSW)	on to Comstock Rd		00:01:15	0.53 mi
in	0.51 mi	Turn left (S)	on to Cahokia Rd		00:00:04	0.03 mi
	in 0.03 mi	Finish	at Finish		00:00:00	0.00 mi

**Total Time: 00:30:06 Total Distance: 16.28 mi**

