





Parade Route

Wednesday, October 16, 2019
 Milford, Delaware
Third Wednesday of October- Annually

FACEBOOK "Milford Parade"
line-up GPS - 819 DuPont Blvd., Milford,
route GPS - 201 S. Walnut St, Milford

Parade Route starts at
 Seabury Avenue and Walnut Street
 Continues on
 South Walnut to North Walnut Street
 Turns Right at
 North Walnut and East 10th Street
 Then
 turns left into Milford High School grounds
 Ends
 in Milford High School grounds

-  direction of parade
-  railroad tracks
-  Reviewing Stands w/ restrooms
-  Disbursement Area, pick-up area for participants