



USATF Certification
OK16004DG

Heritage Church 5k
Shawnee, OK – 5,000 meters

Effective Dates
2/28/16-12/31/26



Start/Finish: In Heritage Church parking lot, runs north/south and is directly in line with the east edge of the Heritage Church Building.

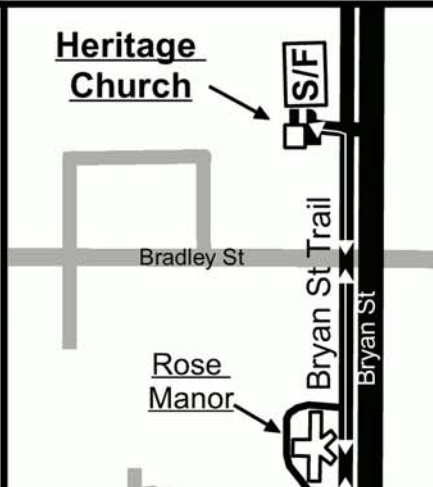
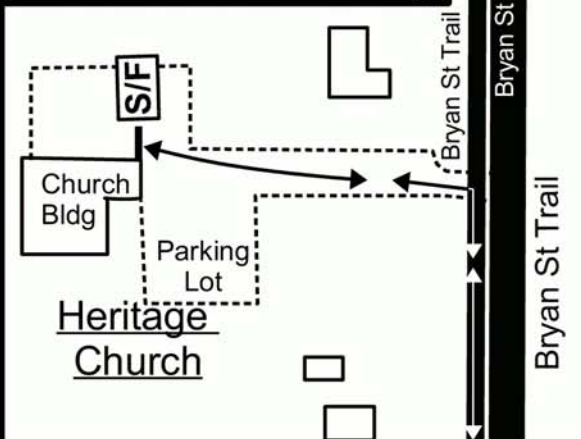
Fun Run Turnaround (unofficial pt): On Bryan St Trail, at the fire hydrant just north of the south entrance to Rose Manor

1k/4k: On Bryan St Trail, 20.3 m south of the traffic light pole on the SW corner of Bryan and Independence

2k/3k: On Bryan St Trail, 8.7 m south of the stop sign at the corner of Bryan and Remington

2.5k Turnaround: On Bryan St Trail, 19.8 m north of the north edge of the entrance to the old Shawnee Country Club Clubhouse and pool

Start/Finish Detail Map

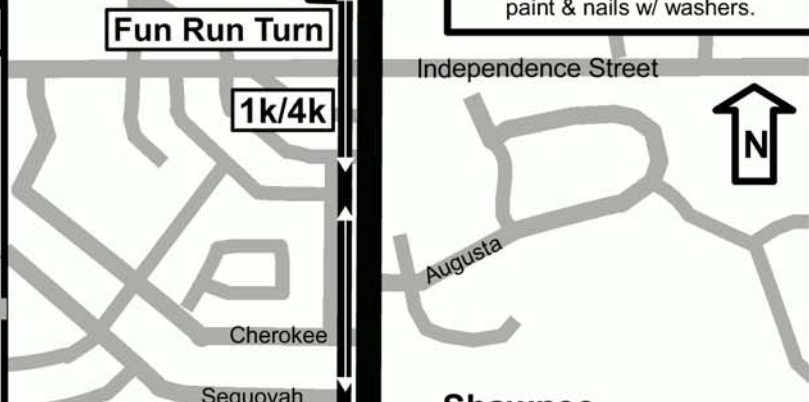


Measured by:
Martin Updike of
I:40 Race Service
Measured on 2/21/2016
918-577-1956,
martin@i40raceservice.com

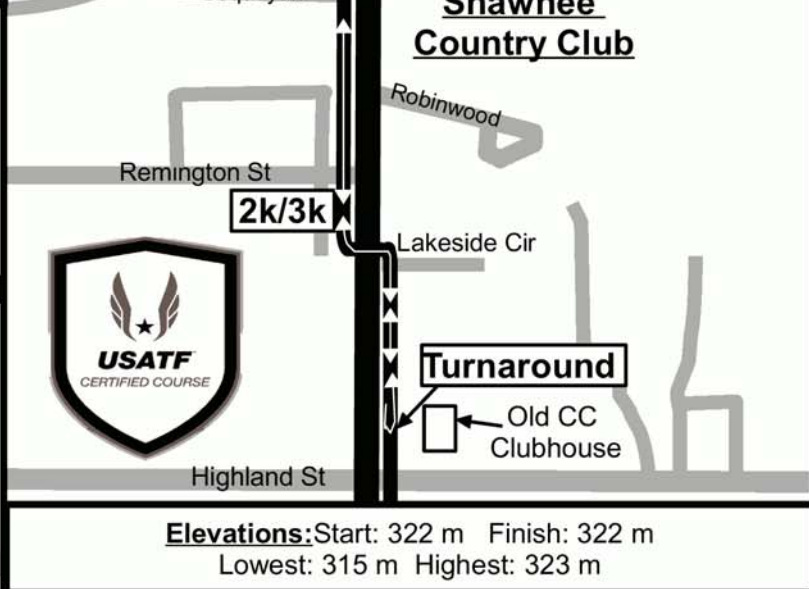
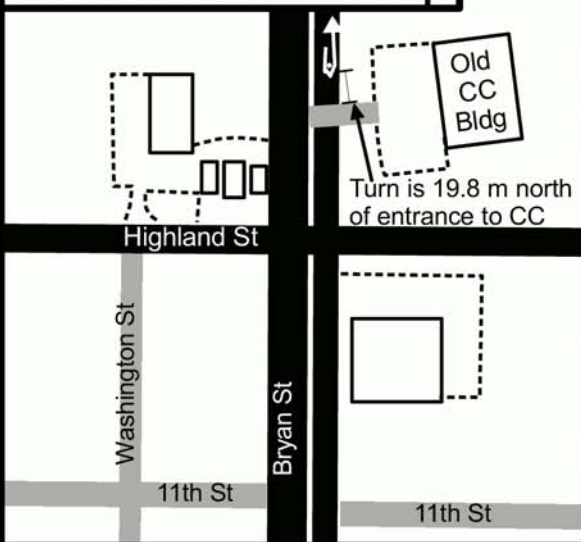
Race Contact:
Tammy Poyer,
Cargo Ranch
405-249-6904
lovebug8899@yahoo.com

Shortest Possible Route was followed over the whole trail. Start/Finish, turnaround & km splits are marked with white paint & nails w/ washers.

Trail crossing Bryan St Map



Turnaround Detail Map



Elevations: Start: 322 m Finish: 322 m
Lowest: 315 m Highest: 323 m



Road Running Technical Council
USA Track & Field
Measurement Certificate



Name of course: Heritage Church 5K Distance: 5 km
 Location : (state) Oklahoma (city) Shawnee
 Type of course : road race calibration course track
 Measuring methods : bicycle steel tape electronic distance meter
 Measured by (name, address, phone & e-mail) Martin Updike 2903 Gibson ST., Muskogee, OK 74403
918-577-1556 martin@i40raceservice.com
 Race Contact (name, address, phone & email) Tammy Poyer 38137 Cabin Trail, Shawnee, OK 74804
405-273-2806 lovebug8899@yahoo.com
 Date(s) when course measured: Feb. 21, 2016
 Number of measurements of entire course: 2 Course Configuration: same out/ back 1 time
 Elevation (meters above sea level) Start 322 m Finish 322 m Highest 323 m Lowest 315 m
 Straight line distance between start & finish 0 m Drop 0 m/km Separation 0.0%
 Type of Surface: Paved 100% Dirt 0% Gravel 0% Grass 0% Track 0%
 Effective date of certification: Feb. 28, 2016 Certification code: OK16004DG

Notice to Race Director: Use this Certification code
 in **all** public announcements relating to your race

Be It Officially Noted That

Based on examination of data provided by the above named measurer, the course described above and in the map attached is hereby certified as reasonably accurate in measurement according to the standards adopted by the Road Running Technical Council. If any changes are made to the course, this certification becomes void, and the course must then be recertified.

Verification of Course — In the event a National Open Record is set on this course, or at the discretion of USA Track & Field, a verification remeasurement may be required to be performed by a member of the Road Running Technical Council. If such a remeasurement shows the course to be short, then all pending records will be rejected and the course certification will be cancelled.

This certification expires on December 31 in the year

2026

AS NATIONALLY CERTIFIED BY

Doug Garrett

Date : Mar. 1, 2016

Doug Garrett - USATF/RRTC Certifier - 12120 Hickory Creek Blvd., Oklahoma City, OK 73170 405-850-5834
 garrettok@aol.com