




Town of Union Vale Zoning Map DRAFT



Legend

-  MuniBoundaries
-  Parcel Boundaries

Zoning Districts

-  A, AIRPORT DISTRICT
-  H, HAMLET DISTRICT
-  NC, NEIGHBORHOOD COMMERCIAL
-  R1, RESIDENTIAL 1 DISTRICT
-  R1.5, RESIDENTIAL 1.5 DISTRICT
-  RA3, RESIDENTIAL 3 DISTRICT
-  RA5, RESIDENTIAL 5 DISTRICT
-  RD10, RURAL DEVELOPMENT 10 DISTRICT
-  TC, TOWN CENTER

Map Prepared By Dutchess County
Department of Planning and Development
November 2015

Zoning District boundaries are enacted by the Municipalities. These maps are based on information supplied by the Municipalities, per agreement with Dutchess County Department of Planning and Development. Zoning district lines are updated at the pleasure of the Municipality. Check with local municipal officials for most recent boundary delineations.