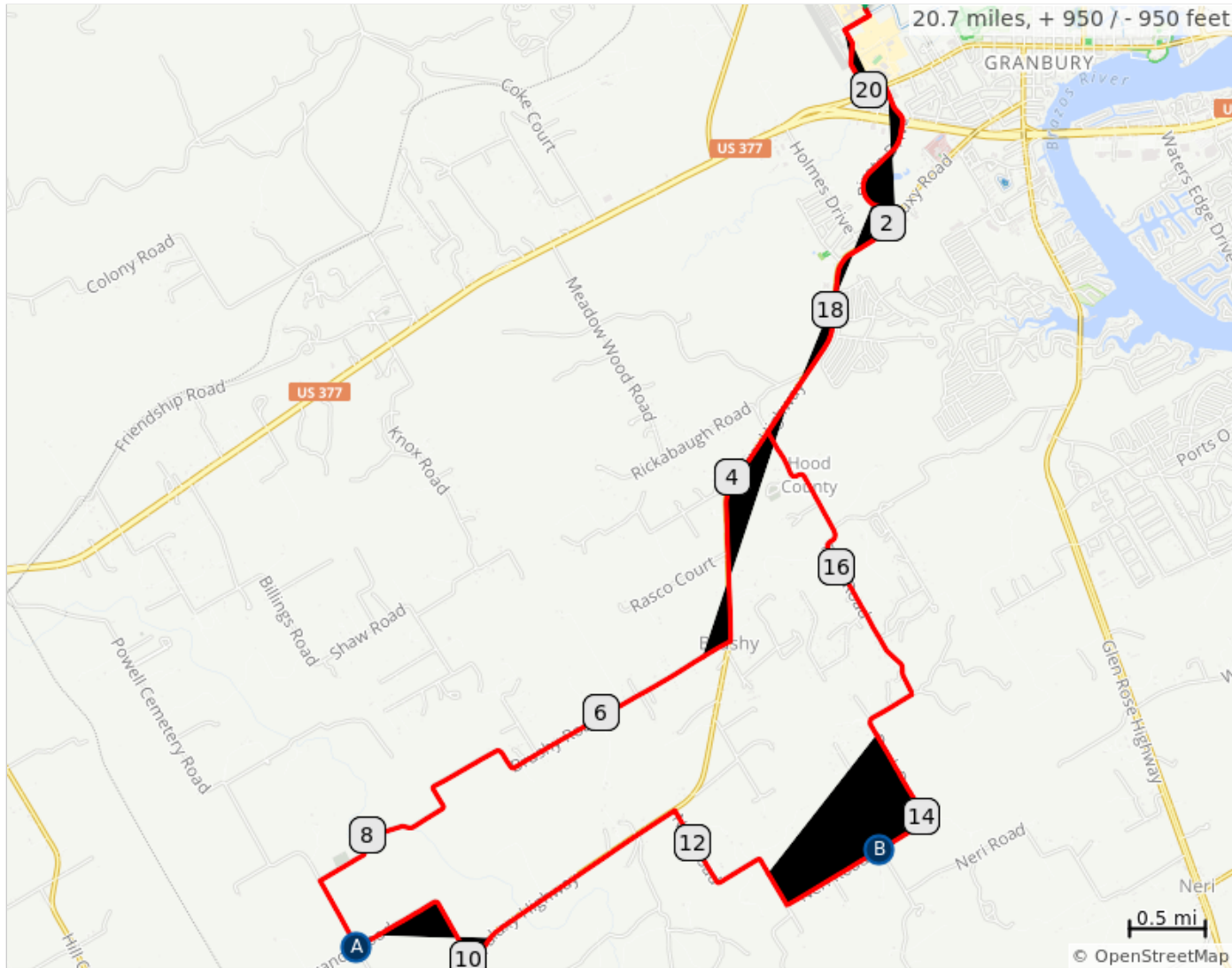
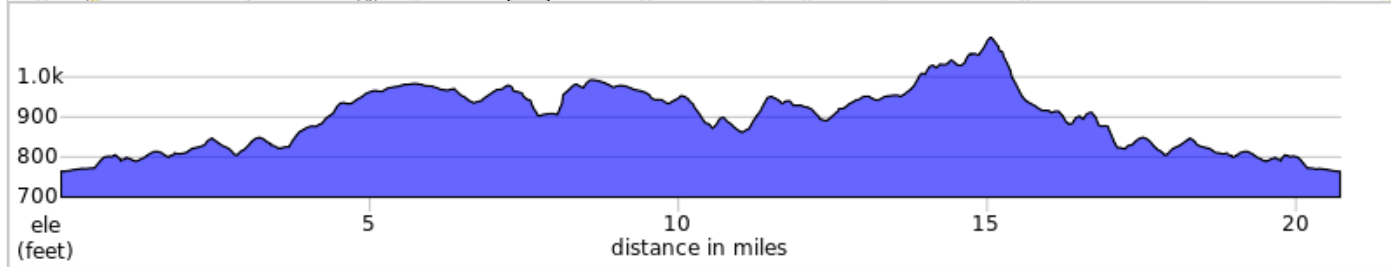


20 Mile BS75



A. RS1

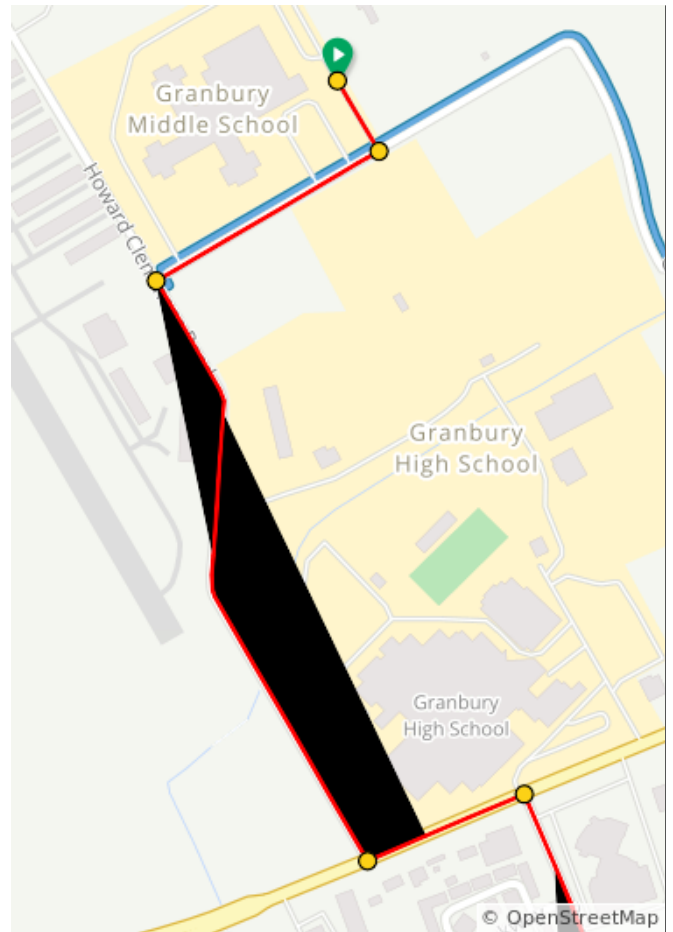
B. RS7



20 Mile BS75

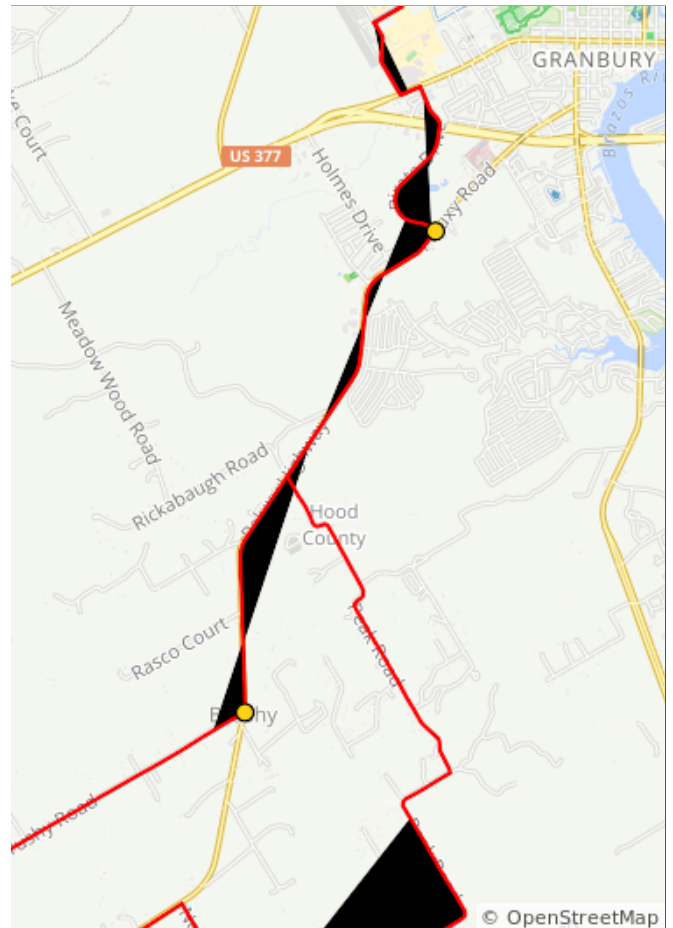
Num	Dist	Prev	Type	Note	Next
1.	0.0	0.0	📍	Start of route	0.1
2.	0.1	0.1	➔	R onto Crossland Road	0.2
3.	0.2	0.2	➔	L onto Howard Clemmons Road	0.5
4.	0.7	0.5	➔	L onto West Pearl Street, US 377 Business	0.1
5.	0.8	0.1	➔	R onto Pirate Drive	1.1

0.8 miles. +37/-0 feet

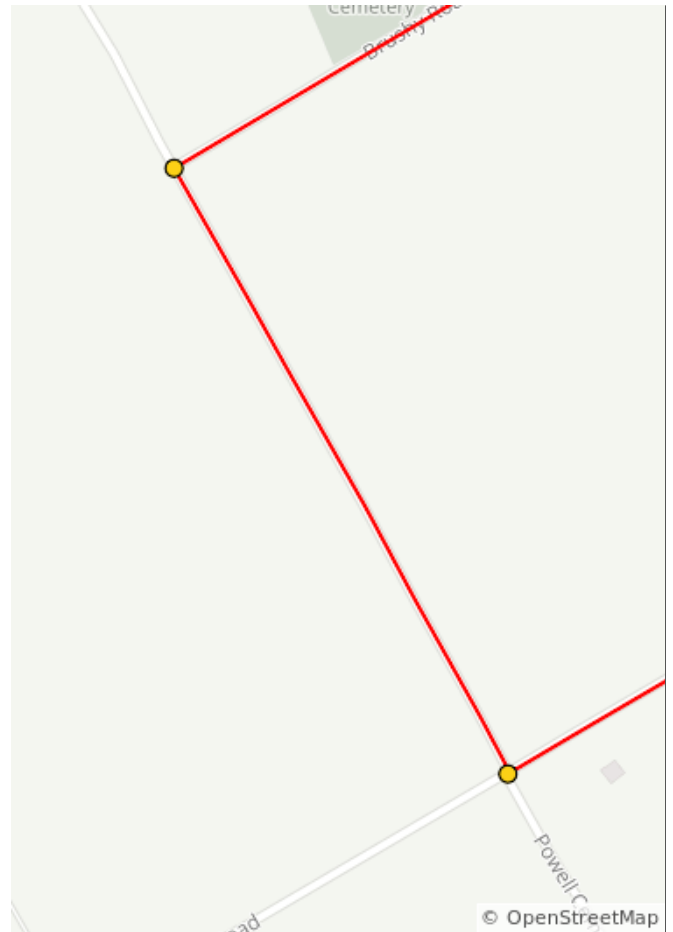


Num	Dist	Prev	Type	Note	Next
6.	1.9	1.1	➔	R onto Paluxy Road, FM 51	3.1
7.	5.1	3.1	➔	R onto Brushy Road	3.4

4.2 miles. +218/-64 feet

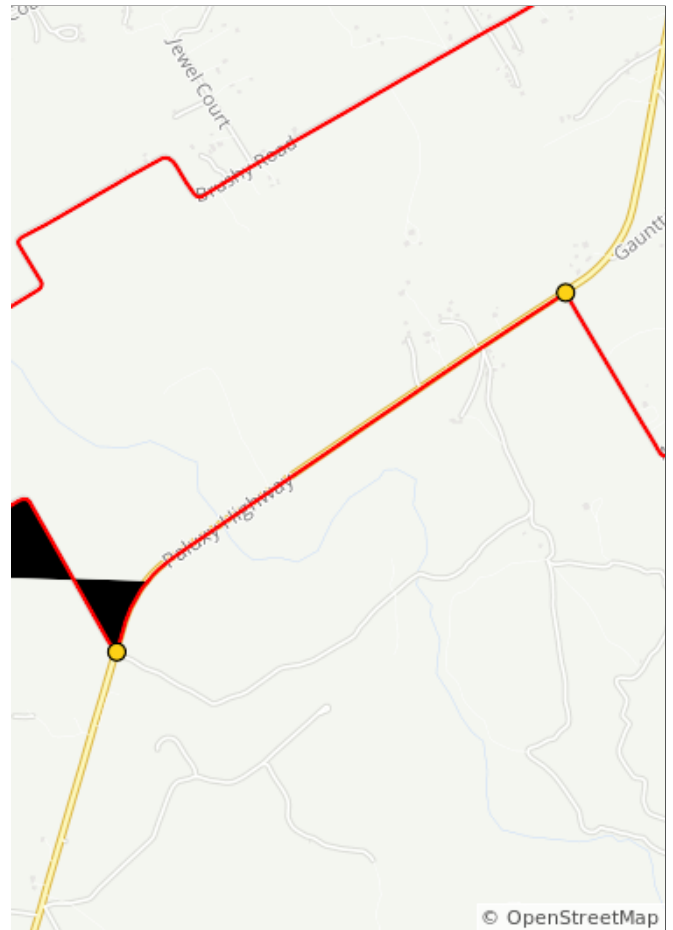


Num	Dist	Prev	Type	Note	Next
8.	8.5	3.4	←	L onto Powell Cemetery Road	0.5
9.	9.0	0.5	↙	Sharp L onto Panther Branch Road	1.1



3.9 miles. +15/-16 feet

Num	Dist	Prev	Type	Note	Next
10.	10.1	1.1	↙	Sharp L onto Paluxy Highway, FM 51	1.7
11.	11.7	1.7	→	R onto Neri Road	1.2



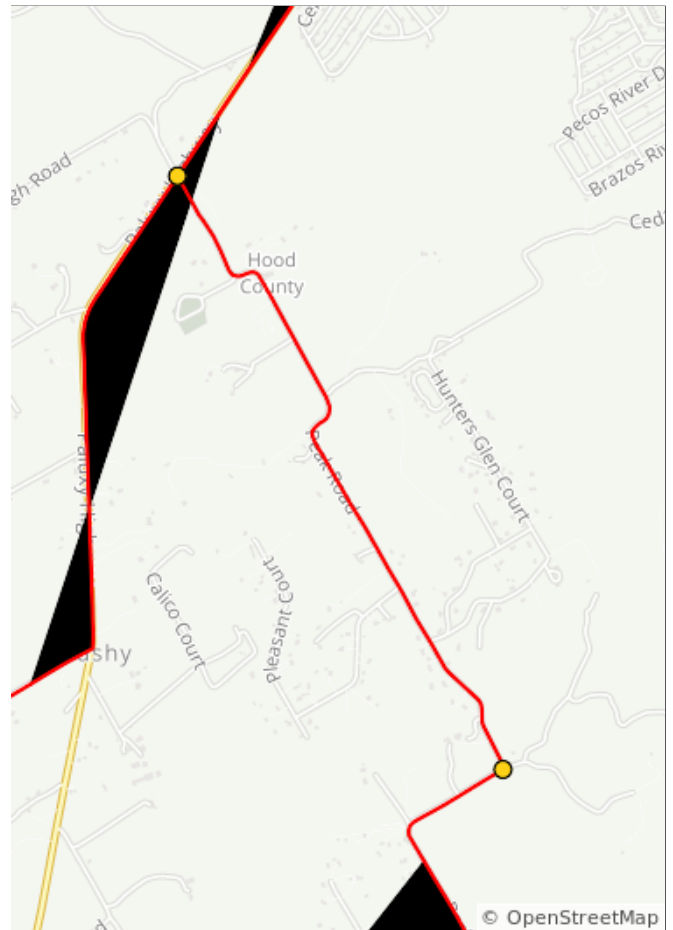
2.8 miles. +106/-122 feet

Num	Dist	Prev	Type	Note	Next
12.	12.9	1.2	←	L onto Neri Road	0.7
13.	13.7	0.7	↑	Continue onto Peak Road	1.4



1.9 miles. +15/-10 feet

Num	Dist	Prev	Type	Note	Next
14.	15.1	1.4	←	L onto Peak Road	2.1
15.	17.1	2.1	→	R onto Paluxy Highway, FM 51	1.7



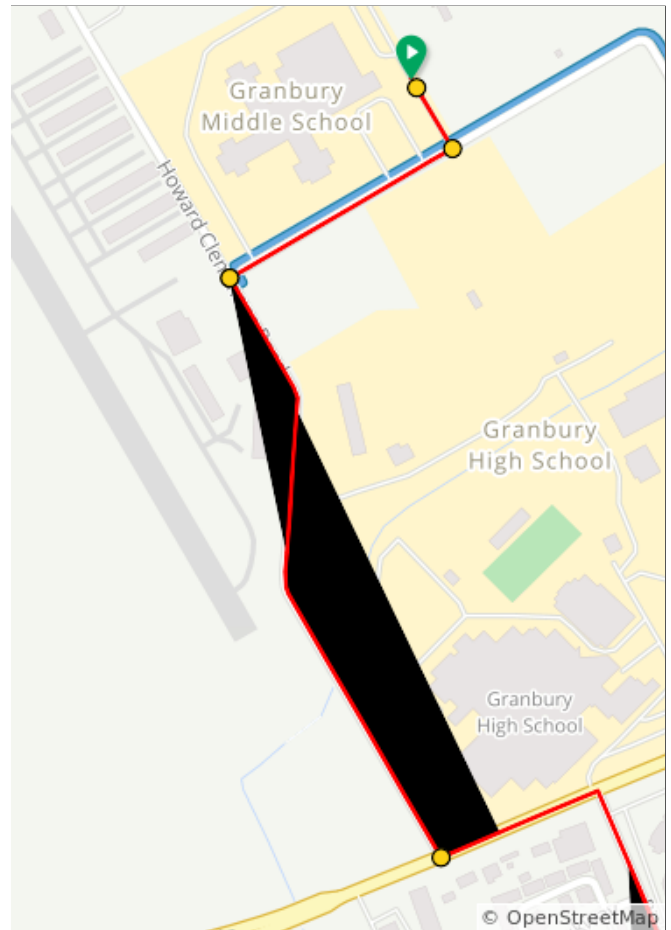
3.5 miles. +26/-281 feet

Num	Dist	Prev	Type	Note	Next
16.	18.8	1.7	←	L onto Pirate Drive	1.1
17.	19.9	1.1	←	L onto West Pearl Street, US 377 Business	0.1



2.8 miles. +31/-35 feet

Num	Dist	Prev	Type	Note	Next
18.	20.0	0.1	→	R onto Howard Clemmons Road	0.5
19.	20.5	0.5	→	R onto Crossland Road	0.0
20.	20.5	0.0	←	L onto Crossland Road	0.2
21.	20.7	0.2	←	L	0.1
22.	20.7	0.1	📍	End of route	0.0



0.8 miles. +0/-34 feet