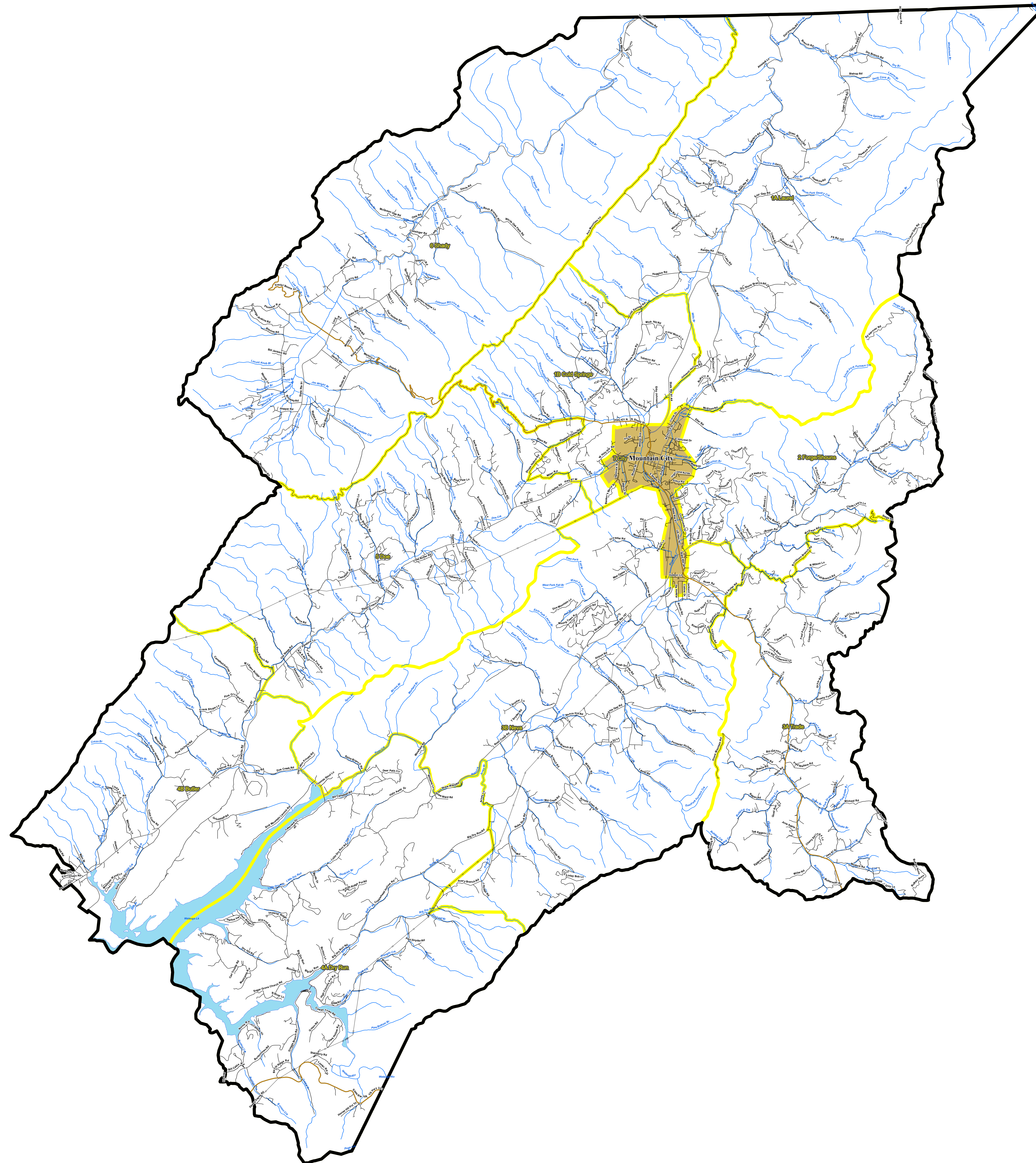



# Johnson County

## Current Voting Precincts



- Interstates
- U.S. Highway
- State Highway
- Local Roads
- Railroads
- Creeks / Stream
- Powerline
- Voting Precinct
- Lakes / Rivers
- City, Town**
- Mountain City
- 1234** Precinct ID Number



2020 Total Population 16,349

### 2020 Population by Precinct

VOTING PRECINCT	TOTAL POP	TOTAL POP18
1A Laurel	1834	1517
10 East Springs	1157	1081
2 Forge/House	1192	974
3A Wade	1187	977
3B News	2304	1642
4A Dykes	1151	964
4B Baker	1308	1025
50 West	2228	1722
60 South	963	828
70 City	2415	1983



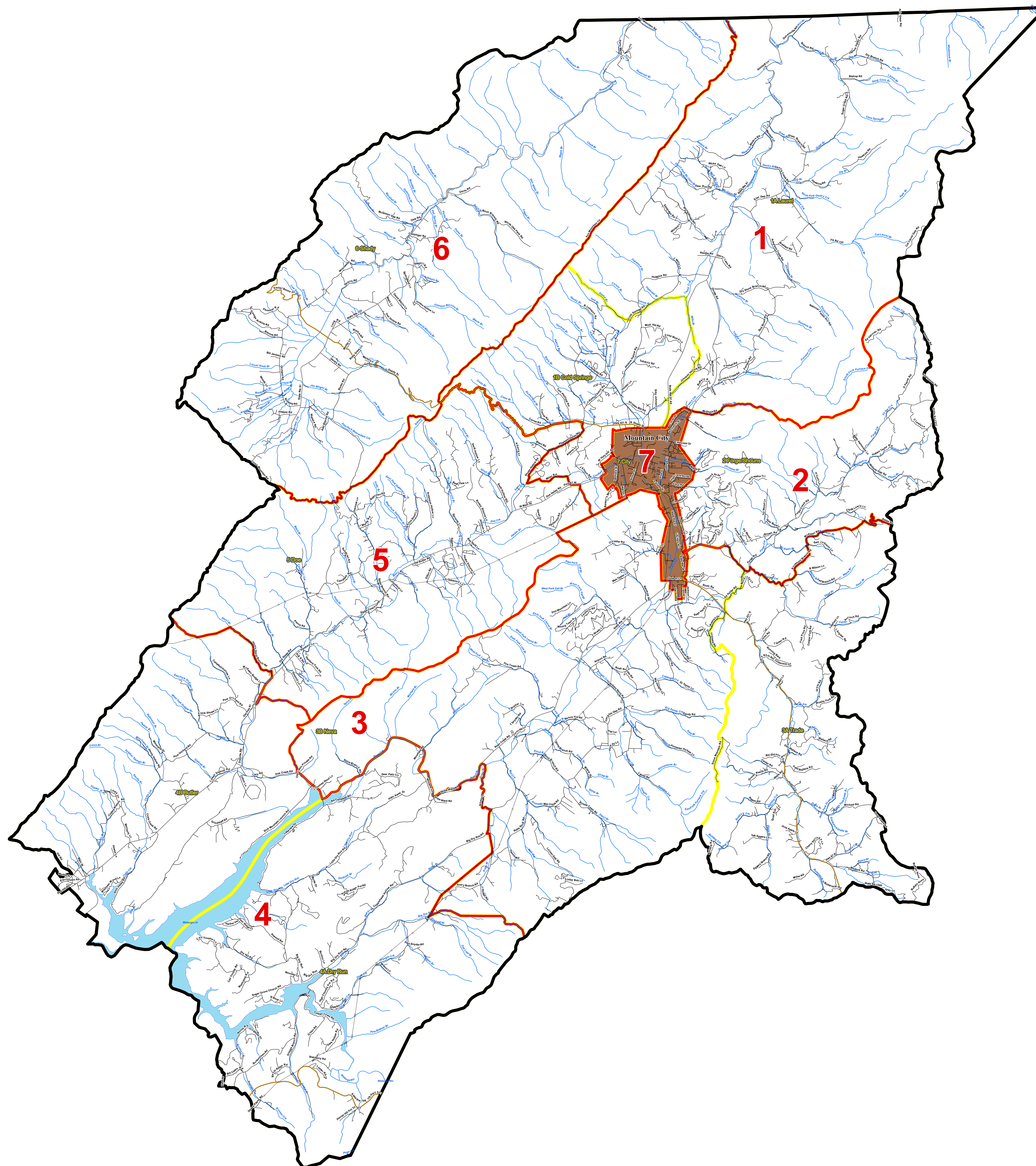
Cordell Hull Building  
 425 Rep. John Lewis Way N | Nashville, Tennessee 37243-1402  
 P: 615.401.7773 | F: 615.532.5279

*Precincts may change after the publication of this map.  
 Contact the Division of Property Assessments at 615.401.7773  
 or visit [apps.cot.in.gov/dpamaps/redistrict/counties](https://apps.cot.in.gov/dpamaps/redistrict/counties)  
 for current information.*


Created on: 1/14/2022



## Current County Commission Districts and Voting Precincts



- Interstates
- U.S. Highway
- State Highway
- Local Roads
- Creeks / Stream
- Powerline
- County Commission Districts
- Voting Precinct
- Lakes / Rivers
- City, Town**
- Mountain City
- County Commission District Number
- Precinct ID Number



2020 Total Population: 16,349

2020 Population by District

Overall Range [12.81 - (-31.86)] = 44.67%

Optimum Population for districts 2 and 6 is 1,090 per District

Optimum Population for districts 4 and 7 is 2,180 per District

Optimum Population for districts 1, 3, 5 and 7 is 3,270 per District

DISTRICT	NUM COMS	TOTALPOP	DEVIATION	%DEVIATION	WBPOP	%WHITE	BLPOP	%BLACK	OTHPOP	%OTHERPOP	HSPPOP	%HISPANIC
1	2	3,591	321	8.9%	2,383	66.3%	4	0.1%	194	5.4%	109	3.0%
2	1	1,182	102	8.6%	1,109	93.8%	0	0%	83	7%	74	6.2%
3	2	3,651	221	6.1%	2,279	62.4%	9	0.2%	213	5.8%	90	2.5%
4	2	2,459	279	12.2%	2,343	95.2%	3	0.1%	113	4.6%	37	1.5%
5	1	2,228	-1,042	-46.8%	2,220	99.7%	6	0.3%	102	4.6%	34	1.5%
6	1	963	-127	-13.2%	927	96.3%	0	0%	36	3.7%	7	0.7%
7	2	2,415	205	8.5%	2,191	90.7%	20	0.8%	199	8.2%	113	4.7%

2020 Population by Precinct

VOTING PRECINCT	TOTALPOP	TOTALPOP%
1A Laurel	1,814	11.1%
1B Coal Springs	1,757	10.7%
2 Frontalona	1,392	8.5%
3A Tule	1,387	8.5%
3B Waco	2,384	14.6%
4A Dry Run	1,311	8.0%
4B Silver	1,308	8.0%
5 Dixie	2,238	13.7%
6 Shady	963	5.9%
7D9	2,415	14.7%



Cordell Hull Building  
425 Rep. John Lewis Way N | Nashville, Tennessee 37243-1402  
P: 615.401.7773 | F: 615.532.5279

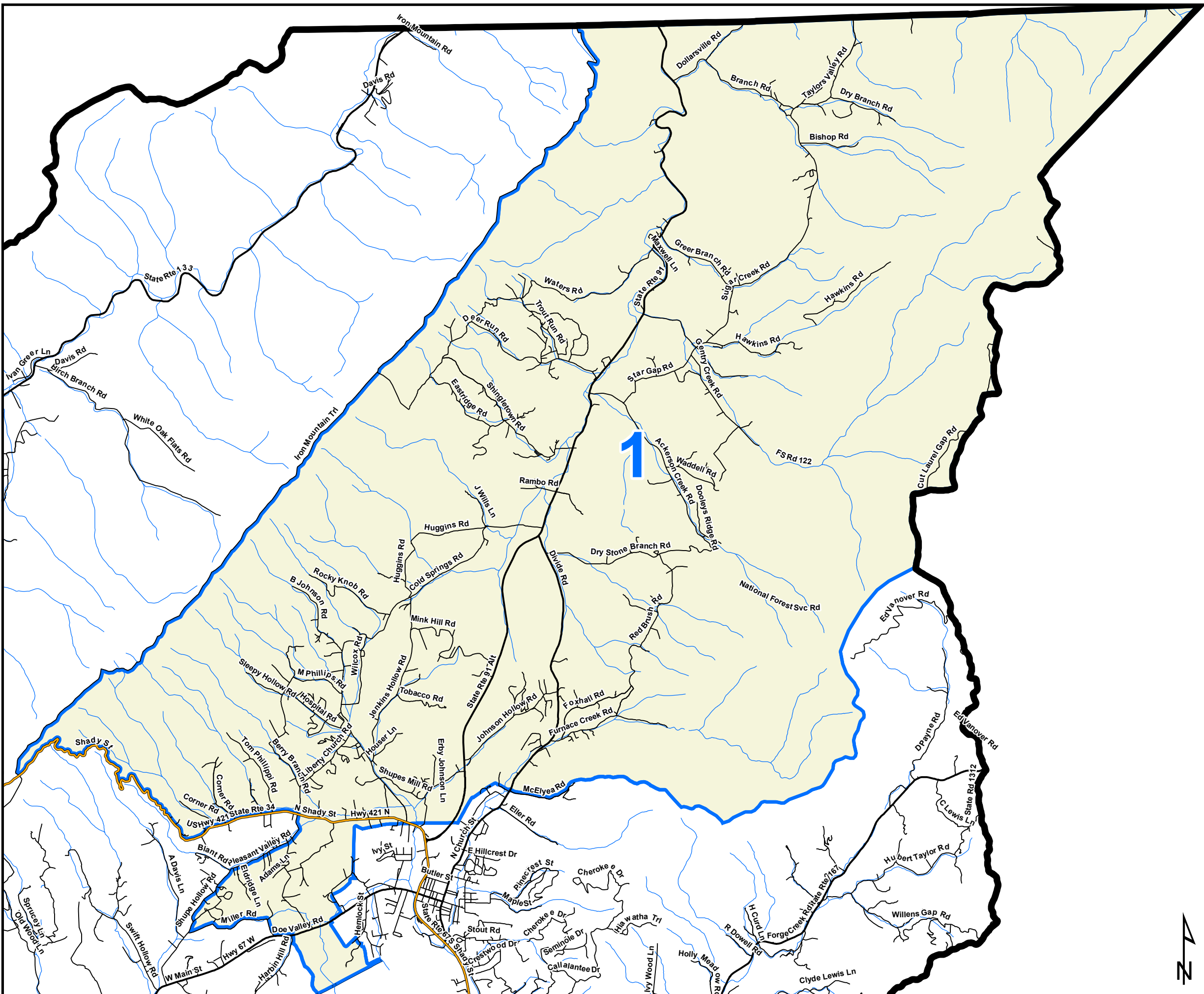
*Precincts may change after the publication of this map.  
Contact the Division of Property Assessments at 615.401.7773  
or visit [apps.comptroller.tn.gov/dpamaps/redistrict/counties](http://apps.comptroller.tn.gov/dpamaps/redistrict/counties)  
for current information.*

Created on: 1/14/2022

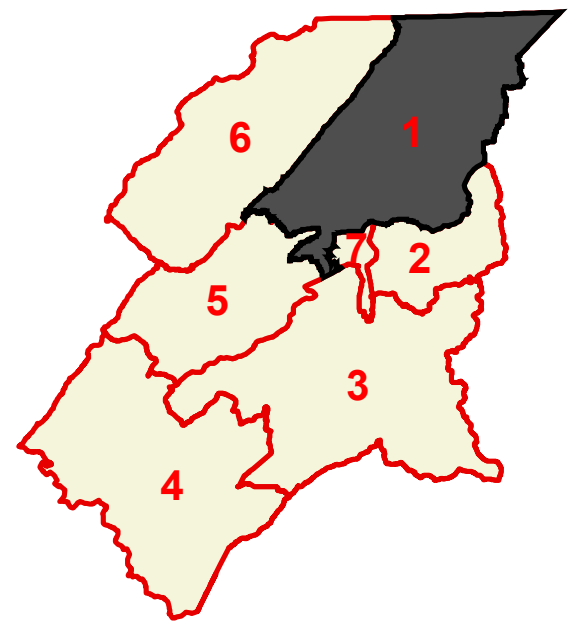


# Johnson County

## Constable District 1

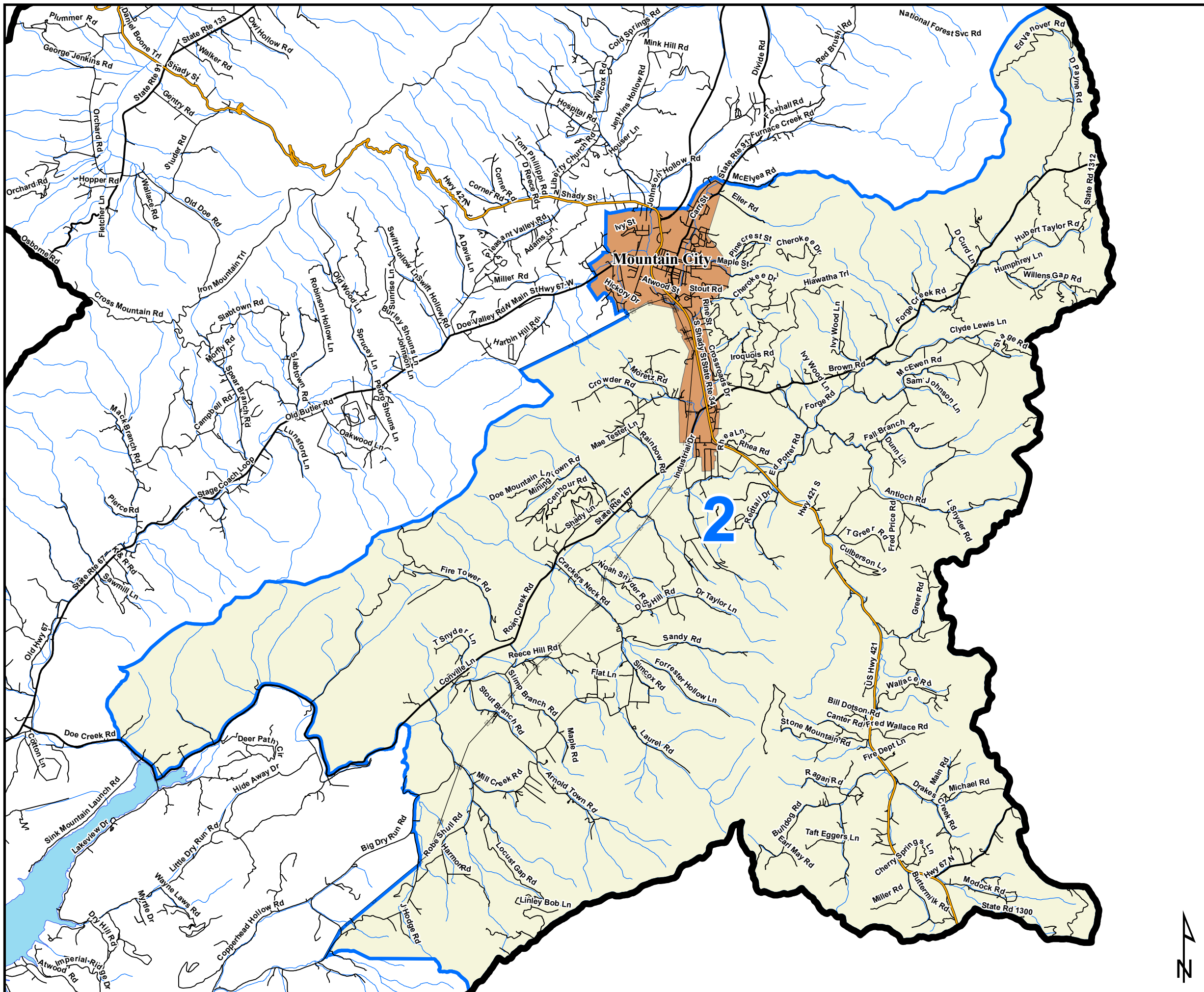















- Constable District
- Interstates
- U.S. Highway
- State Highway
- Local Roads
- Railroads
- Pipeline (Incomplete)
- Powerline (Incomplete)
- Stream
- Lakes / Rivers
- City, Town**
- <all other values>
- City**
- Mountain City
- County

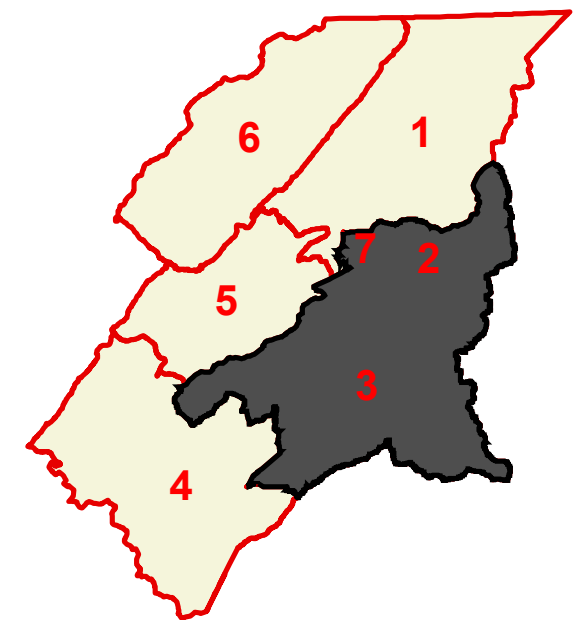


Created On: 2/7/2022

# Johnson County Constable District 2



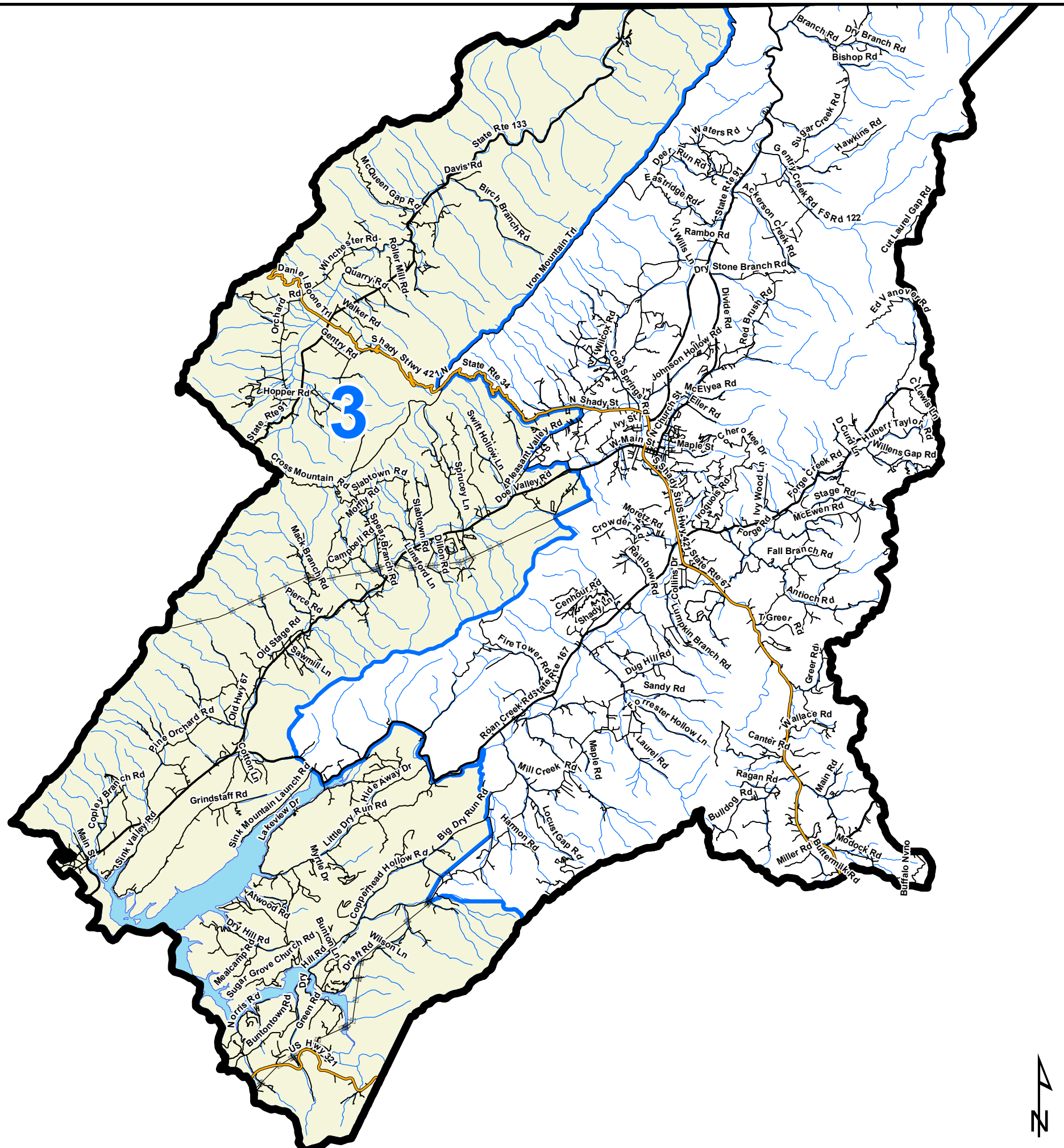
-  Constable District
-  Interstates
-  U.S. Highway
-  State Highway
-  Local Roads
-  Railroads
-  Pipeline (Incomplete)
-  Powerline (Incomplete)
-  Stream
-  Lakes / Rivers
- City, Town**
-  <all other values>
- City**
-  Mountain City
-  County



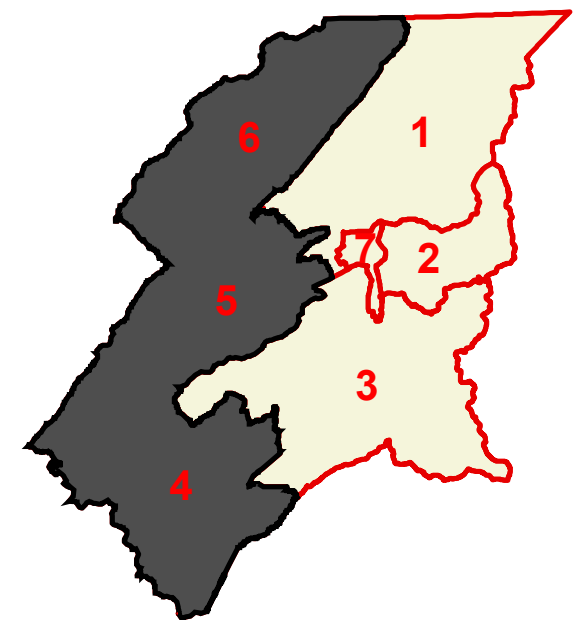


# Johnson County

## Constable District 3



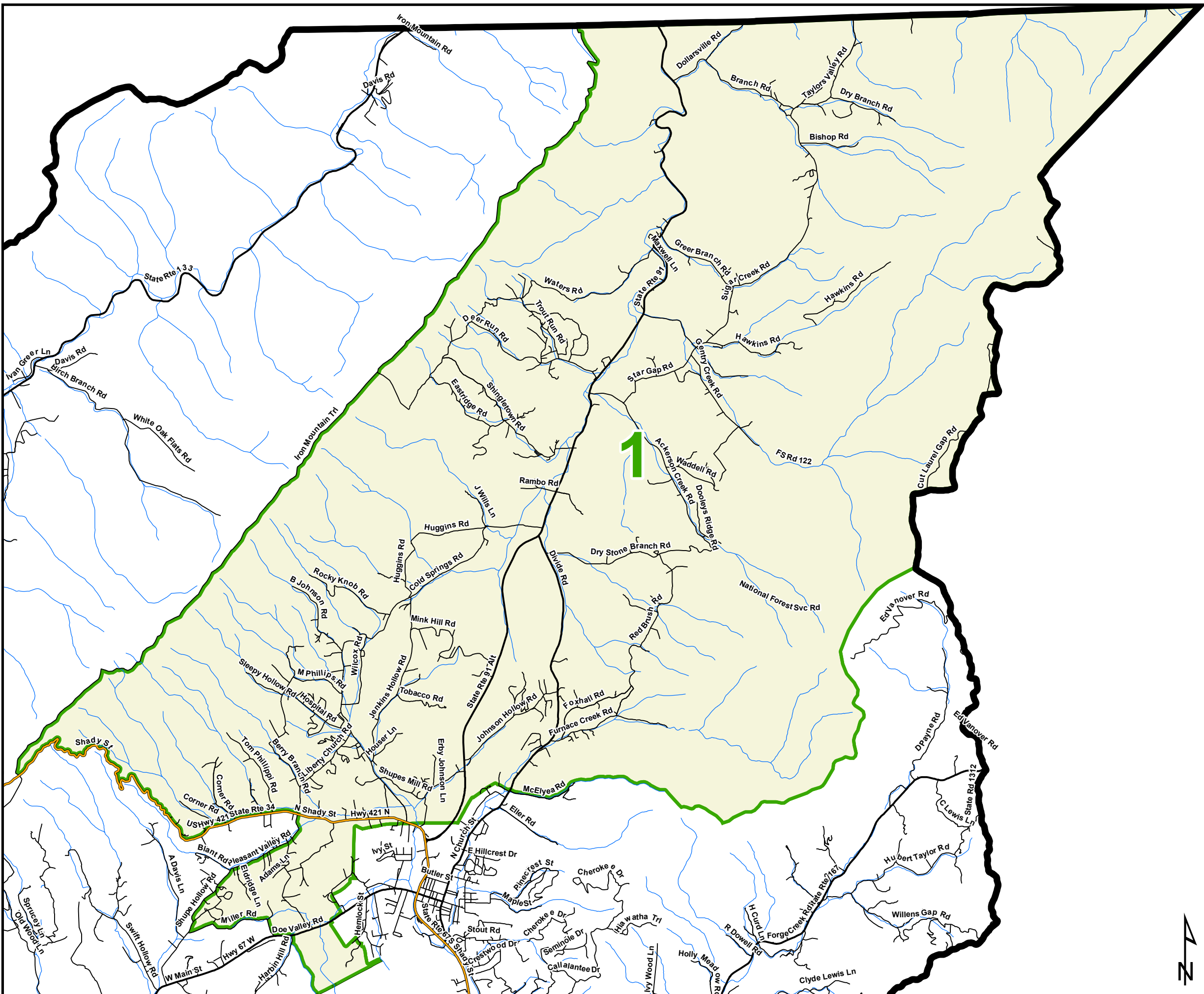
- Constable District
- Interstates
- U.S. Highway
- State Highway
- Local Roads
- Railroads
- Pipeline (Incomplete)
- Powerline (Incomplete)
- Stream
- Lakes / Rivers
- City, Town**
- <all other values>
- City**
- Mountain City
- County



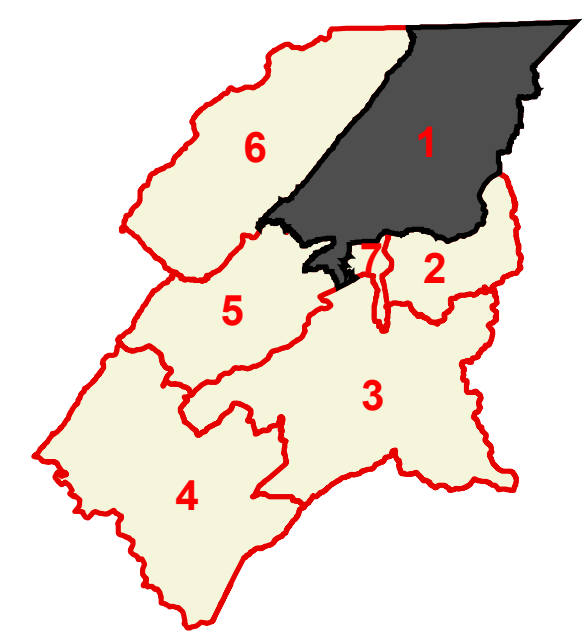


# Johnson County

## School Board District 1



- School Board District
- Interstates
- U.S. Highway
- State Highway
- Local Roads
- Railroads
- Pipeline (Incomplete)
- Powerline (Incomplete)
- Stream
- Lakes / Rivers
- City, Town**
- <all other values>
- City**
- Mountain City
- County



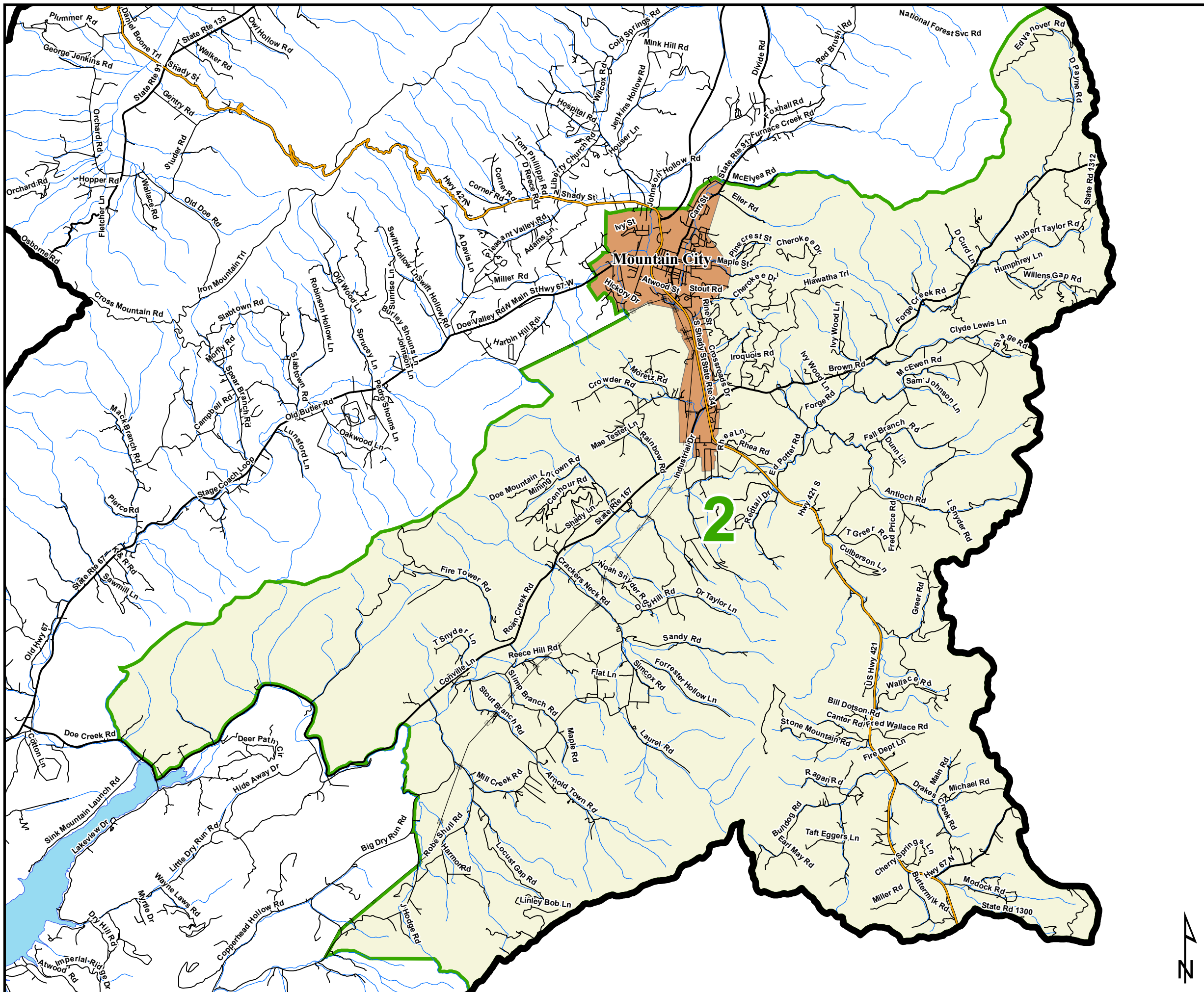
Created On: 2/7/2022



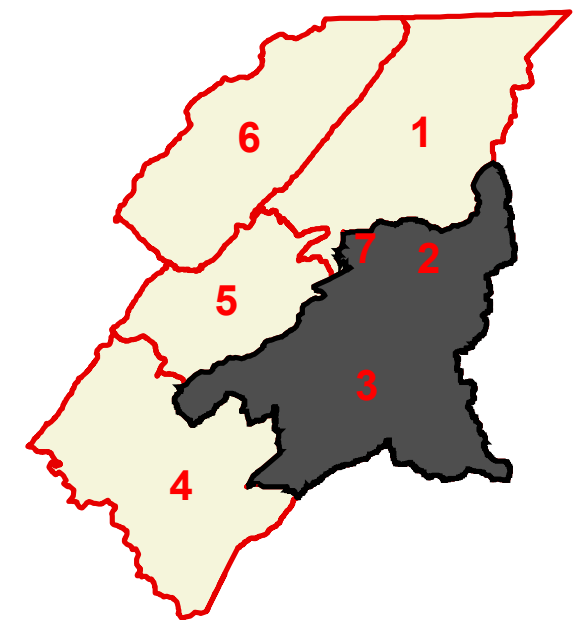


# Johnson County

## School Board District 2



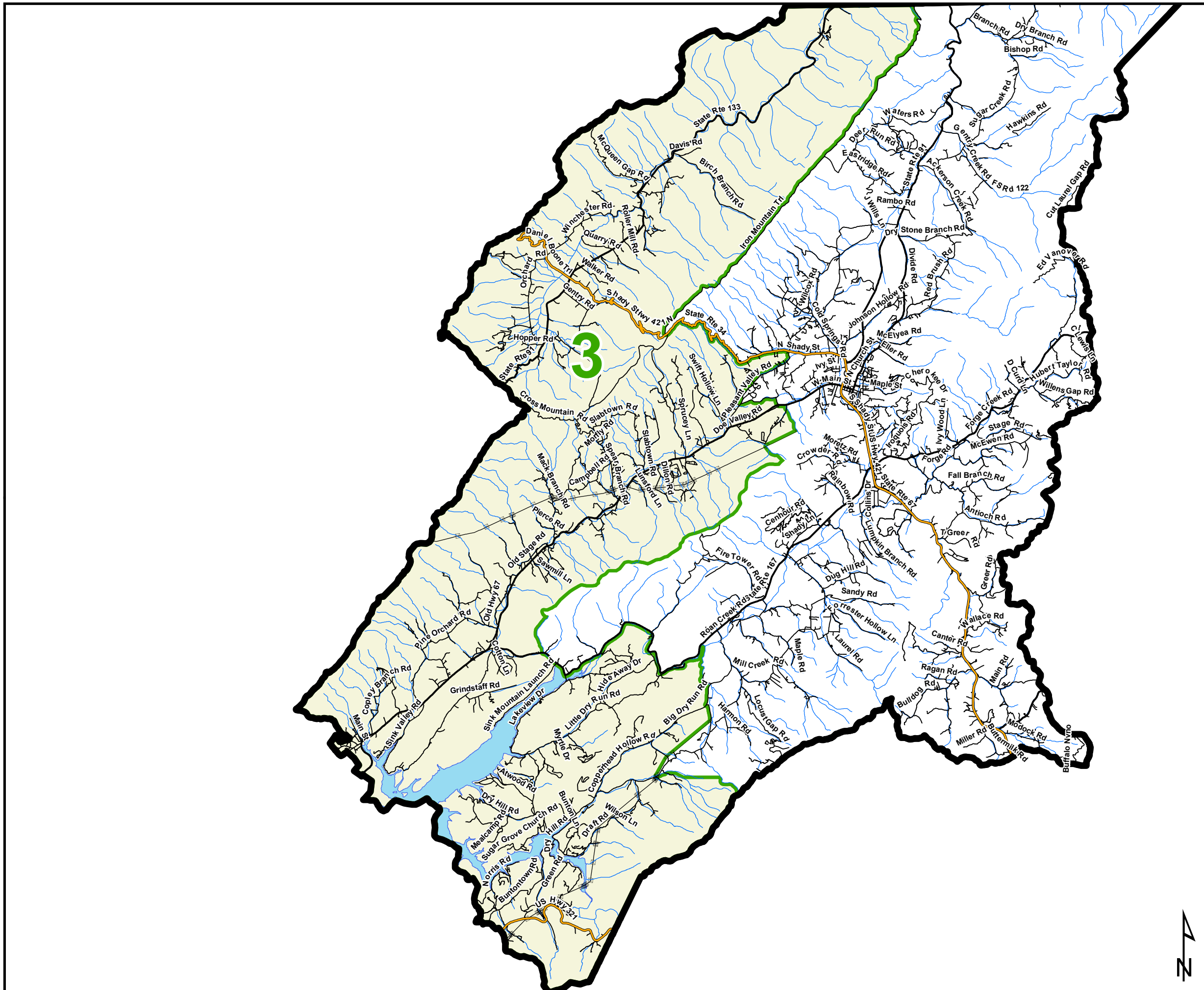
- School Board District
- Interstates
- U.S. Highway
- State Highway
- Local Roads
- Railroads
- Pipeline (Incomplete)
- Powerline (Incomplete)
- Stream
- Lakes / Rivers
- City, Town**
- <all other values>
- City**
- Mountain City
- County



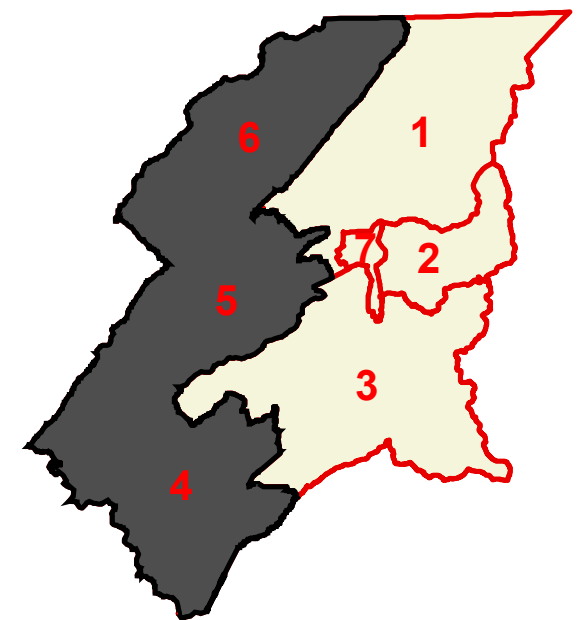


# Johnson County

## School Board District 3



- School Board District
- Interstates
- U.S. Highway
- State Highway
- Local Roads
- Railroads
- Pipeline (Incomplete)
- Powerline (Incomplete)
- Stream
- Lakes / Rivers
- City, Town**
- <all other values>
- City**
- Mountain City
- County














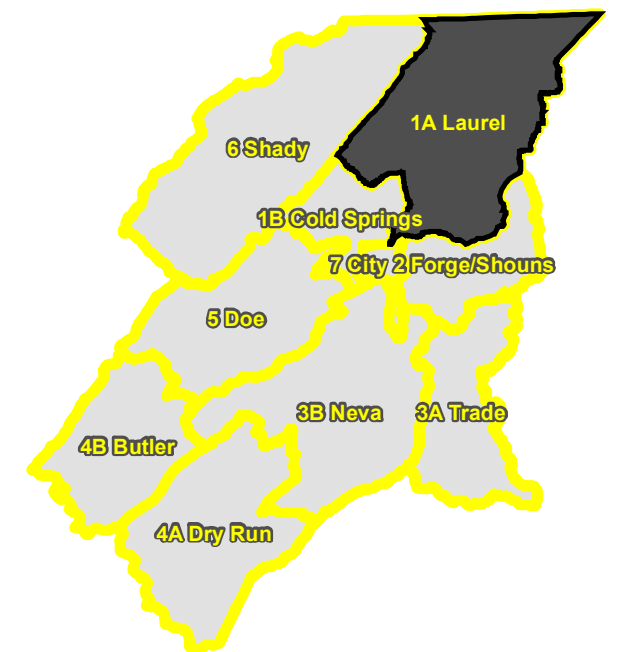


# Johnson County

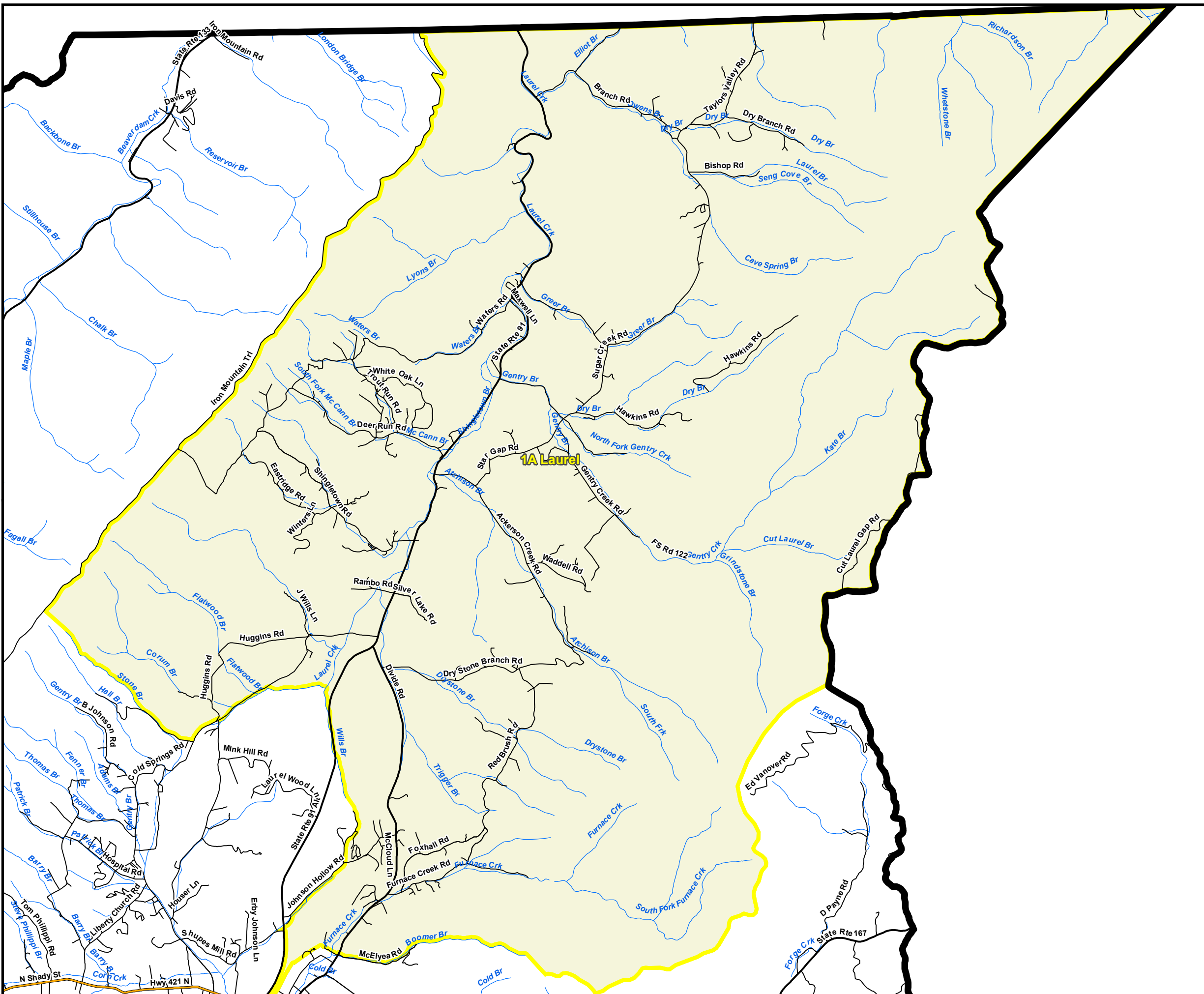
## 1A Laurel Voting Precinct

TOTAL POPULATION	1834
WHITE POPULATION	1757
% WHITE	95.801527
BLACK POPULATION	0
% BLACK	0
OTHER POPULATION	77
% OTHER	4.198473
HISPANIC POPULATION	21
% HISPANIC	1.145038
TOTAL POPULATION 18	1517

-  Interstates
-  U.S. Highway
-  State Highway
-  Local Roads
-  Railroads
-  Stream
-  Powerline (Incomplete)
-  Lakes / Rivers
- City, Town**
-  NAME20\_1
-  Mountain City
-  County



Created On: 2/4/2022















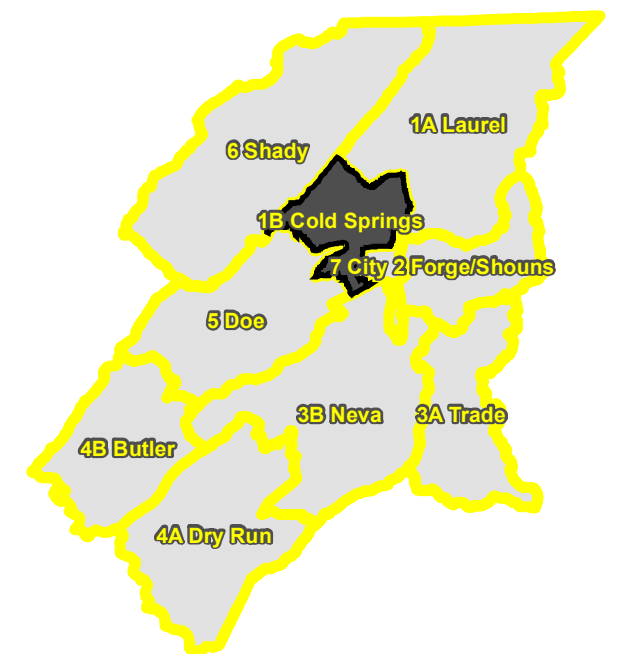


# Johnson County

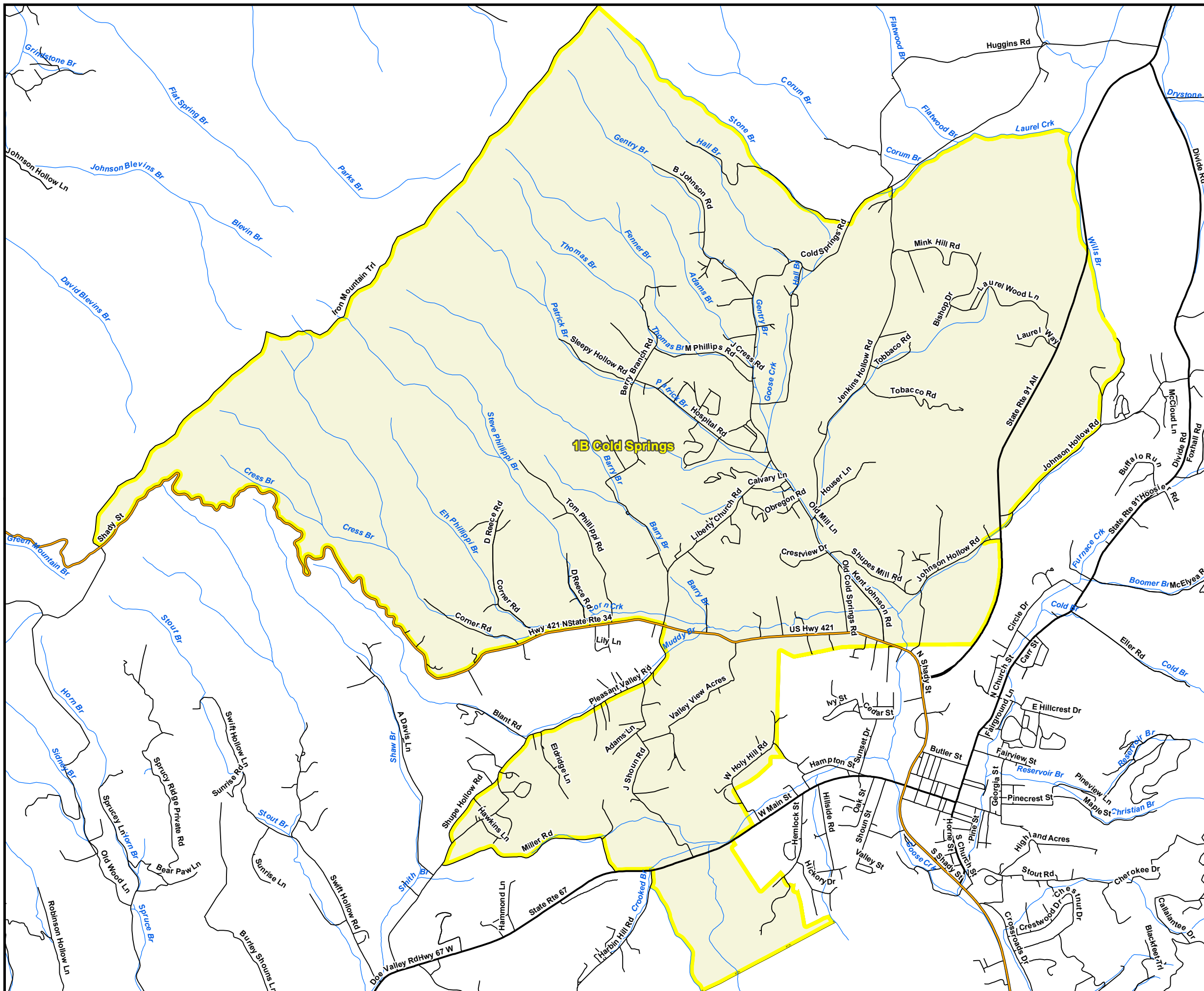
## 1B Cold Springs Voting Precinct

TOTAL POPULATION	1757
WHITE POPULATION	1626
% WHITE	92.544109
BLACK POPULATION	14
% BLACK	0.796813
OTHER POPULATION	117
% OTHER	6.659078
HISPANIC POPULATION	88
% HISPANIC	5.008537
TOTAL POPULATION 18	1351

-  Interstates
-  U.S. Highway
-  State Highway
-  Local Roads
-  Railroads
-  Stream
-  Powerline (Incomplete)
-  Lakes / Rivers
-  City, Town
-  NAME20\_1
-  Mountain City
-  County



Created On: 2/4/2022















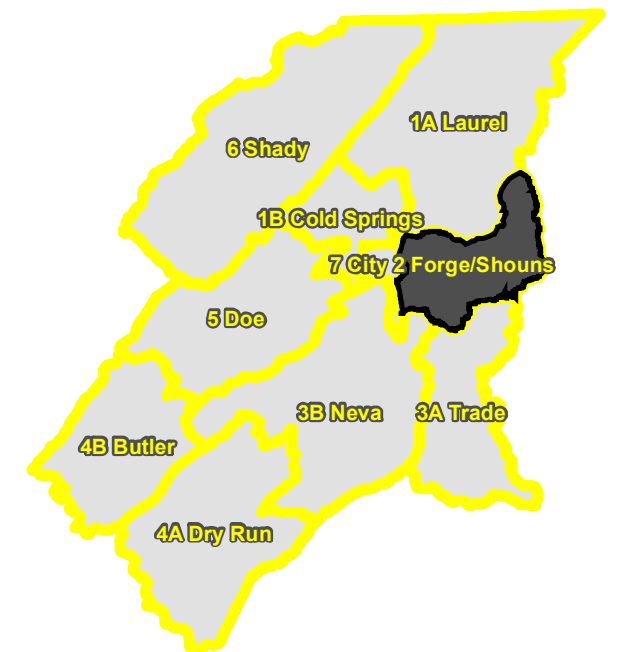


# Johnson County

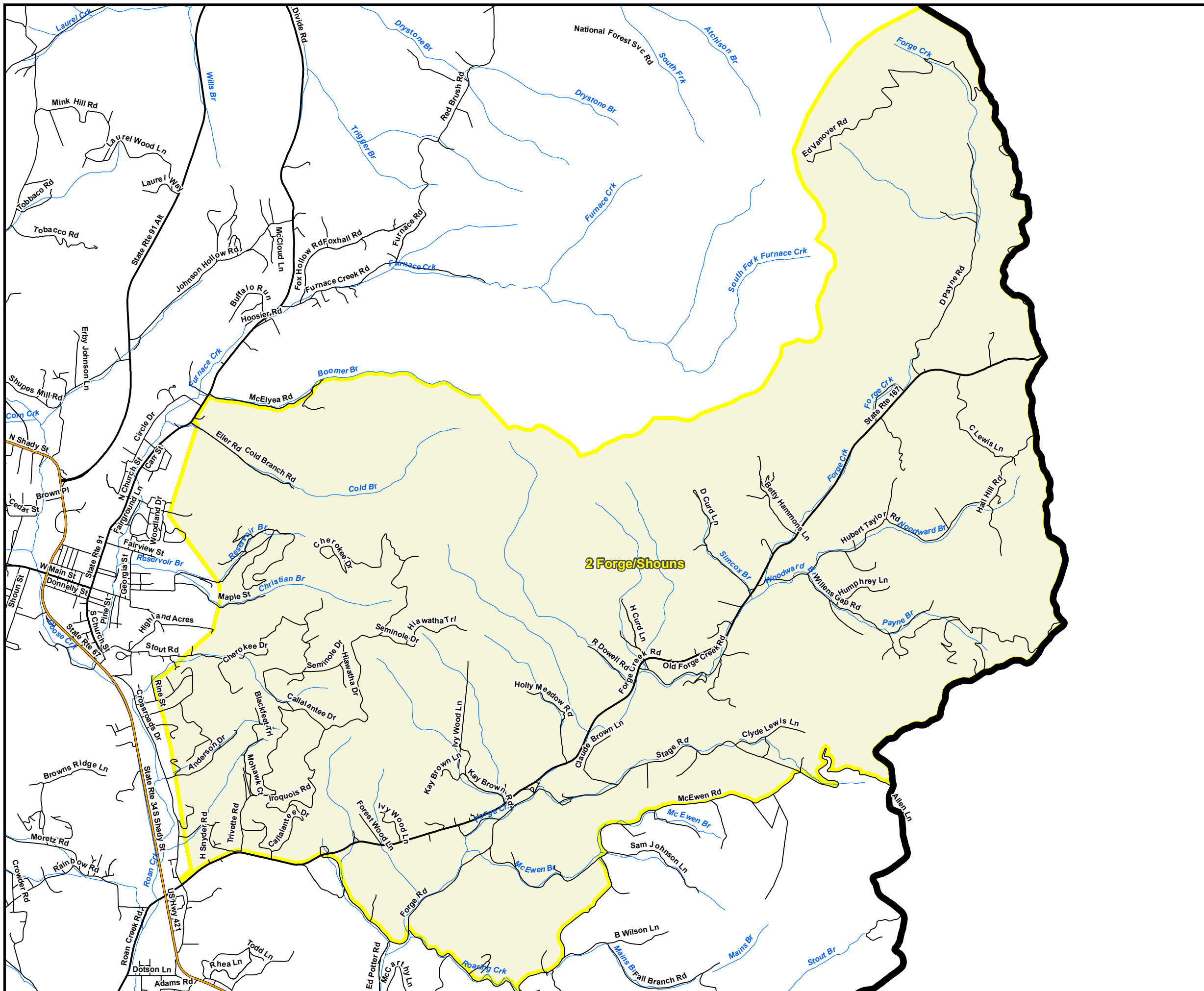
## 2 Forge/Shouns Voting Precinct

TOTAL POPULATION	1192
WHITE POPULATION	1109
% WHITE	93.036913
BLACK POPULATION	0
% BLACK	0
OTHER POPULATION	83
% OTHER	6.963087
HISPANIC POPULATION	74
% HISPANIC	6.208054
TOTAL POPULATION 18	974

-  Interstates
-  U.S. Highway
-  State Highway
-  Local Roads
-  Railroads
-  Stream
-  Powerline (Incomplete)
-  Lakes / Rivers
-  City, Town
-  NAME20\_1
-  Mountain City
-  County



Created On: 2/4/2022















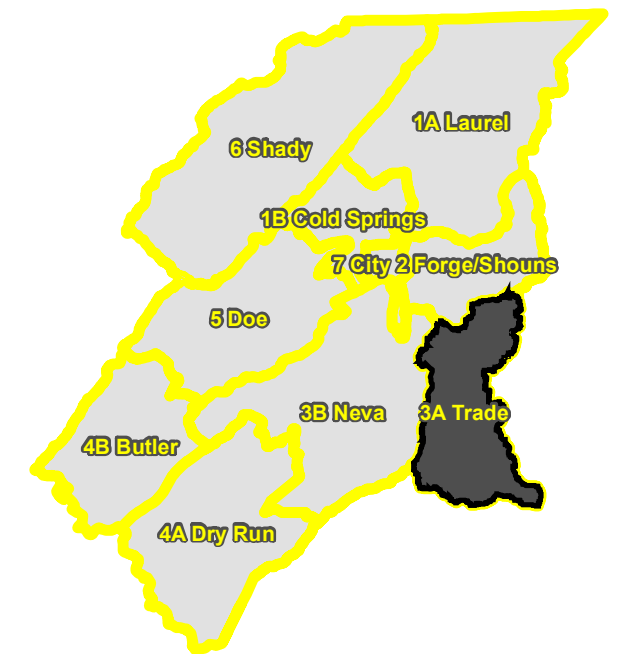


# Johnson County

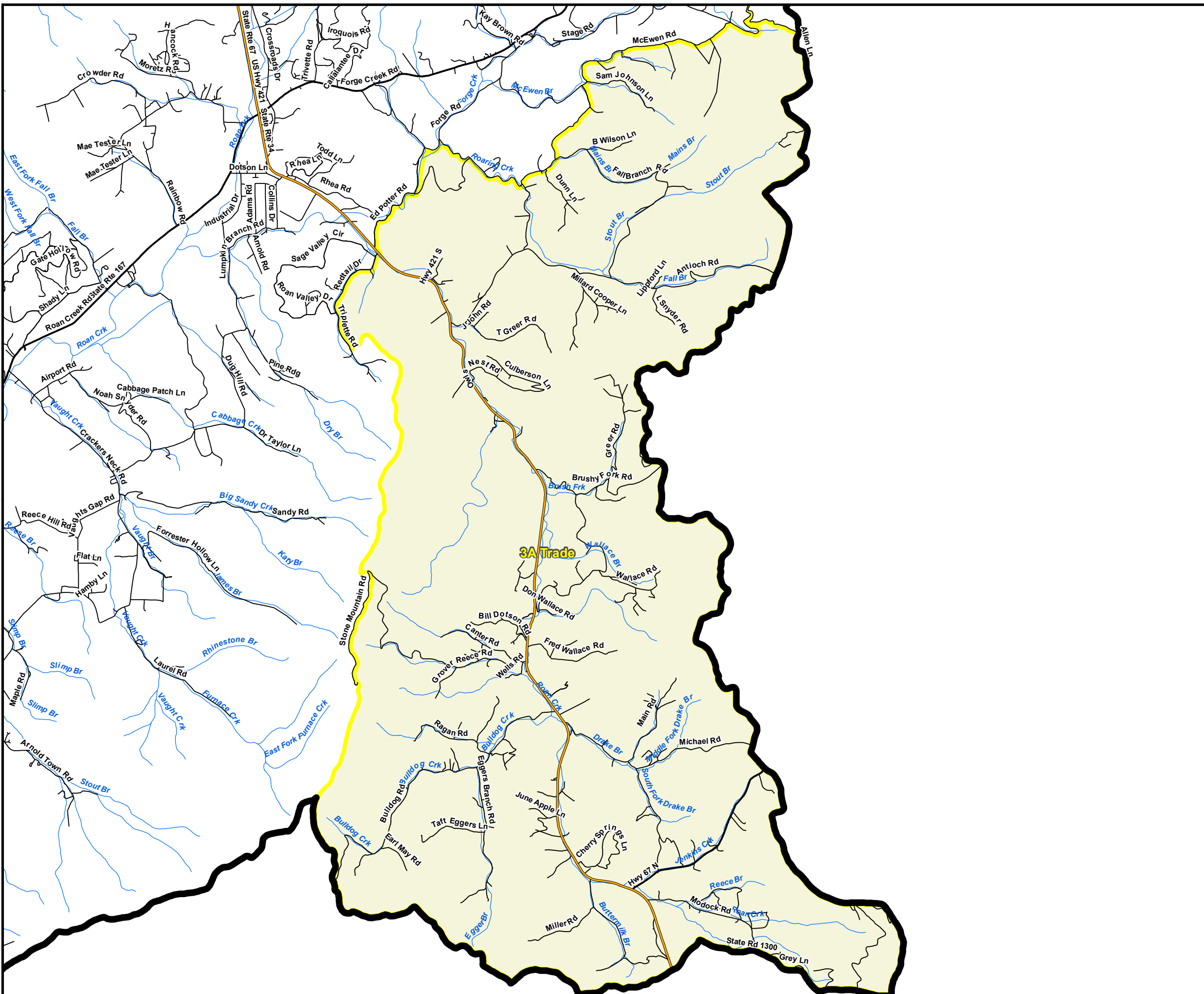
## 3A Trade Voting Precinct

TOTAL POPULATION	1197
WHITE POPULATION	1122
% WHITE	93.734336
BLACK POPULATION	3
% BLACK	0.250627
OTHER POPULATION	72
% OTHER	6.015038
HISPANIC POPULATION	27
% HISPANIC	2.255639
TOTAL POPULATION 18	977

-  Interstates
-  U.S. Highway
-  State Highway
-  Local Roads
-  Railroads
-  Stream
-  Powerline (Incomplete)
-  Lakes / Rivers
-  City, Town
-  NAME20\_1
-  Mountain City
-  County



Created On: 2/4/2022















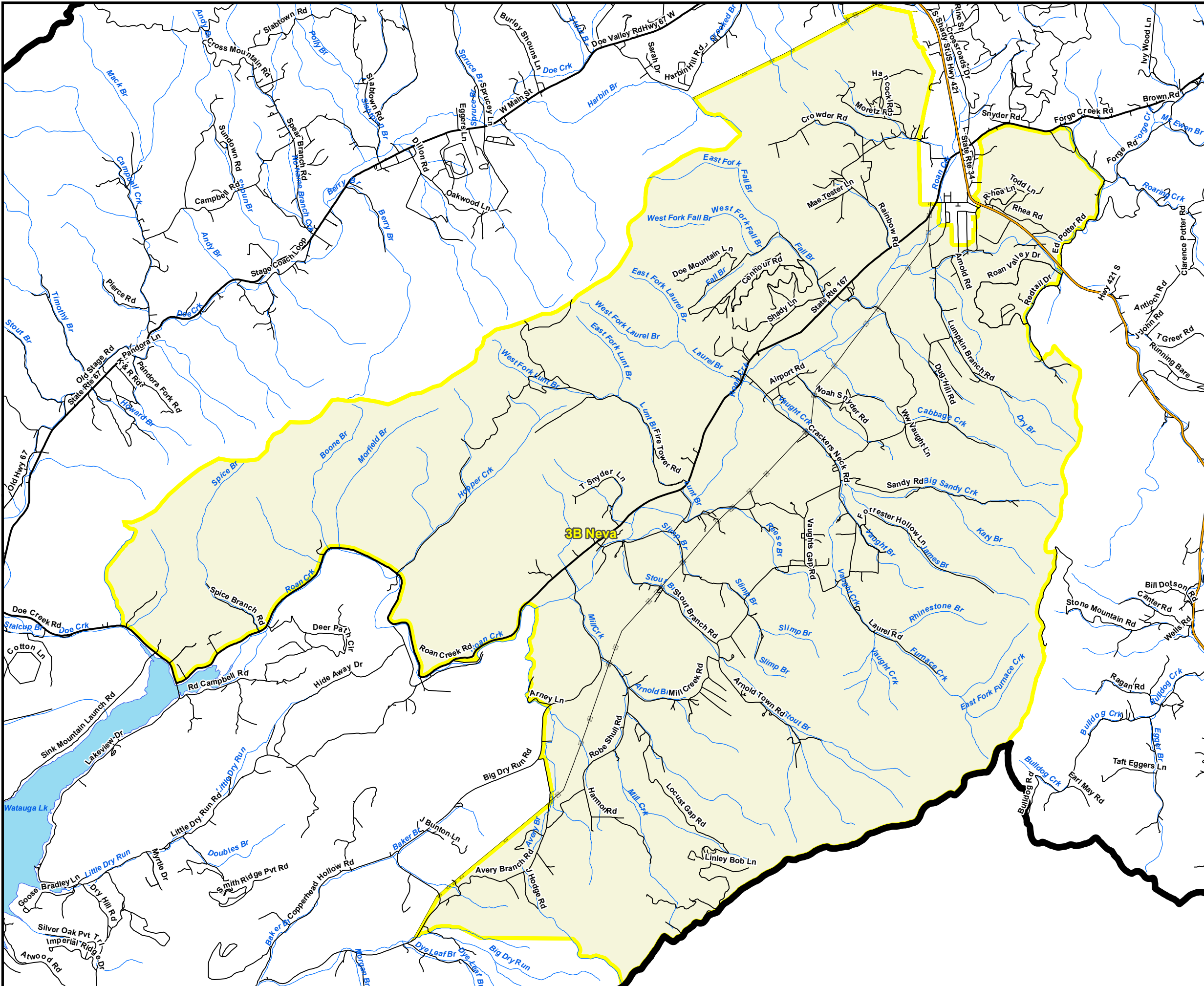
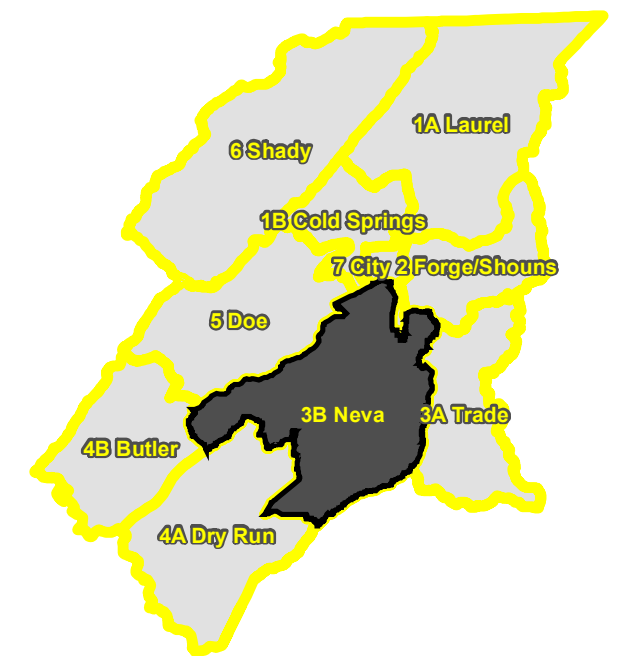


# Johnson County

## 3B Neva Voting Precinct

TOTAL POPULATION	2304
WHITE POPULATION	2157
% WHITE	93.619792
BLACK POPULATION	6
% BLACK	0.260417
OTHER POPULATION	141
% OTHER	6.119792
HISPANIC POPULATION	63
% HISPANIC	2.734375
TOTAL POPULATION 18	1842

-  Interstates
-  U.S. Highway
-  State Highway
-  Local Roads
-  Railroads
-  Stream
-  Powerline (Incomplete)
-  Lakes / Rivers
-  City, Town
-  NAME20\_1
-  Mountain City
-  County















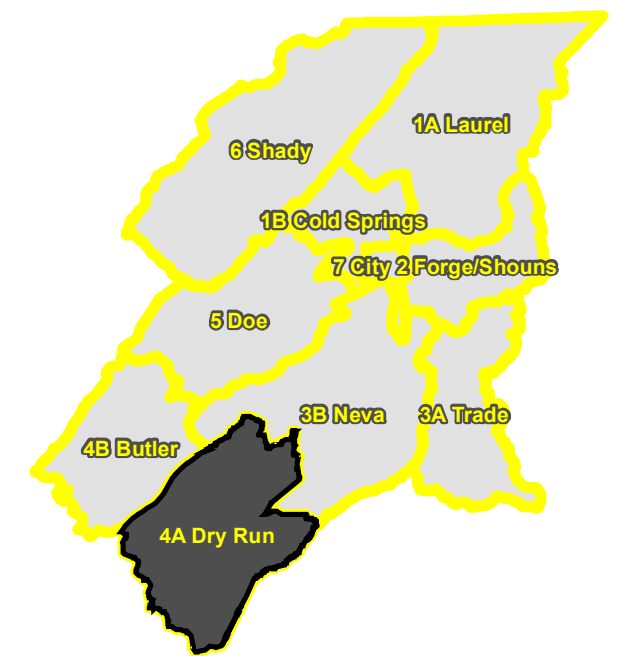


# Johnson County

## 4A Dry Run Voting Precinct

TOTAL POPULATION	1151
WHITE POPULATION	1096
% WHITE	95.221546
BLACK POPULATION	0
% BLACK	0
OTHER POPULATION	55
% OTHER	4.778454
HISPANIC POPULATION	18
% HISPANIC	1.563858
TOTAL POPULATION 18	964

-  Interstates
-  U.S. Highway
-  State Highway
-  Local Roads
-  Railroads
-  Stream
-  Powerline (Incomplete)
-  Lakes / Rivers
-  City, Town
-  NAME20\_1
-  Mountain City
-  County



Created On: 2/4/2022















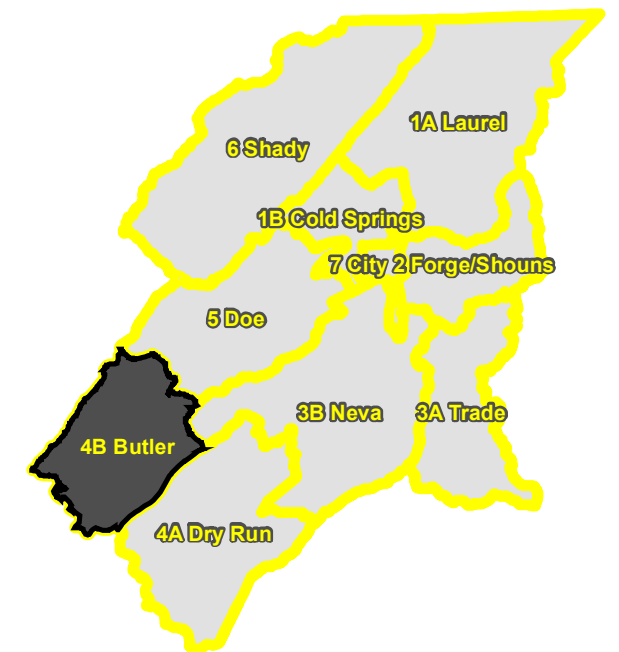
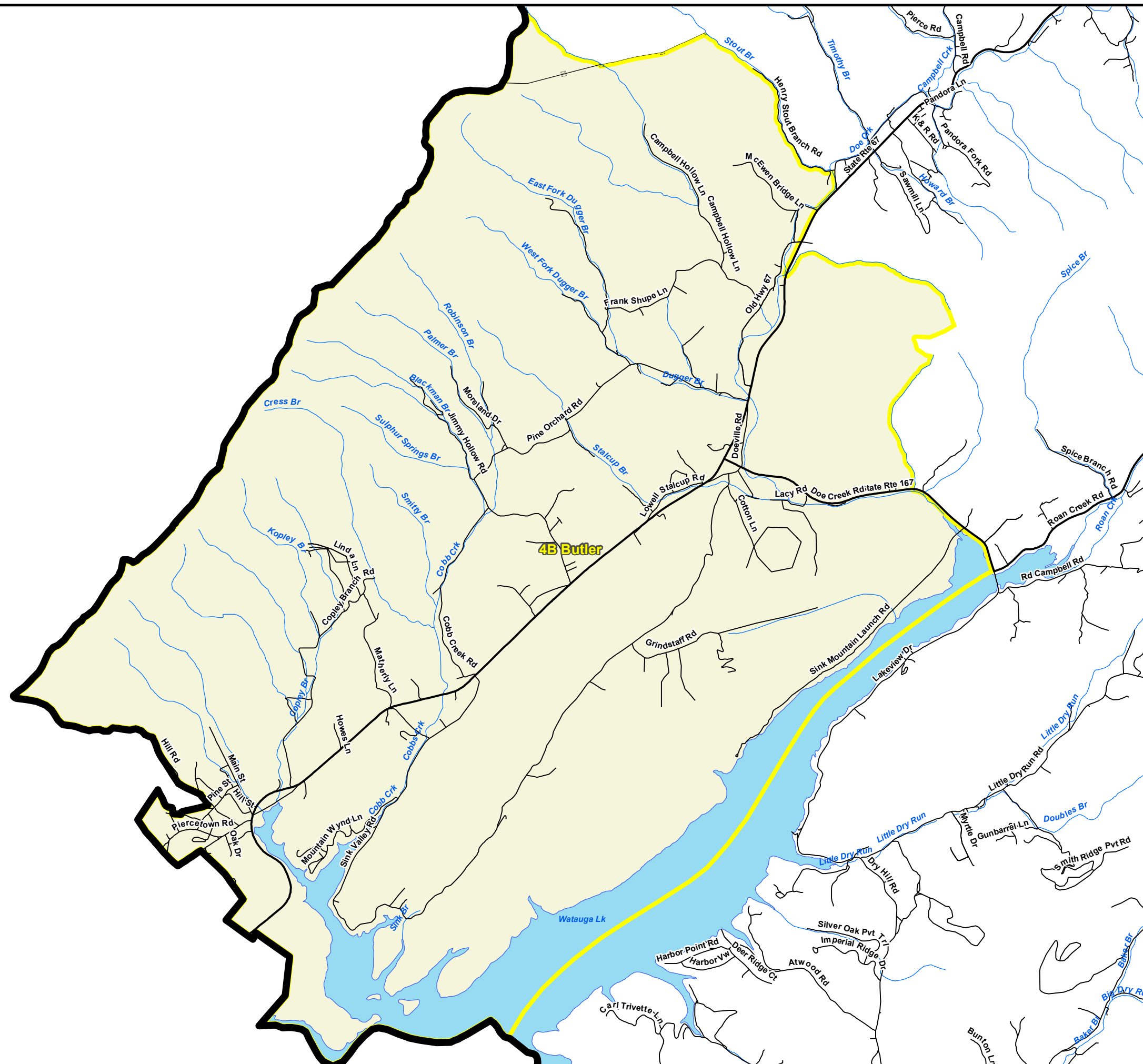


# Johnson County

## 4B Butler Voting Precinct

TOTAL POPULATION	1308
WHITE POPULATION	1247
% WHITE	95.336391
BLACK POPULATION	3
% BLACK	0.229358
OTHER POPULATION	58
% OTHER	4.434251
HISPANIC POPULATION	19
% HISPANIC	1.452599
TOTAL POPULATION 18	1055

-  Interstates
-  U.S. Highway
-  State Highway
-  Local Roads
-  Railroads
-  Stream
-  Powerline (Incomplete)
-  Lakes / Rivers
-  City, Town
-  NAME20\_1
-  Mountain City
-  County















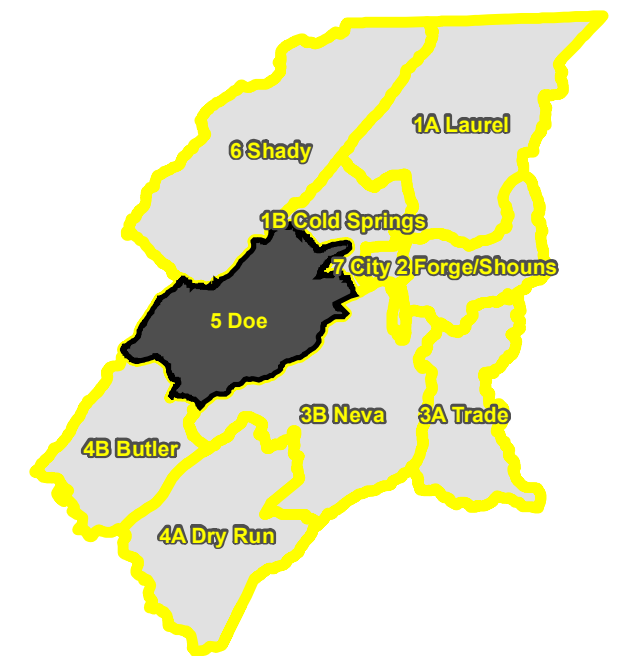
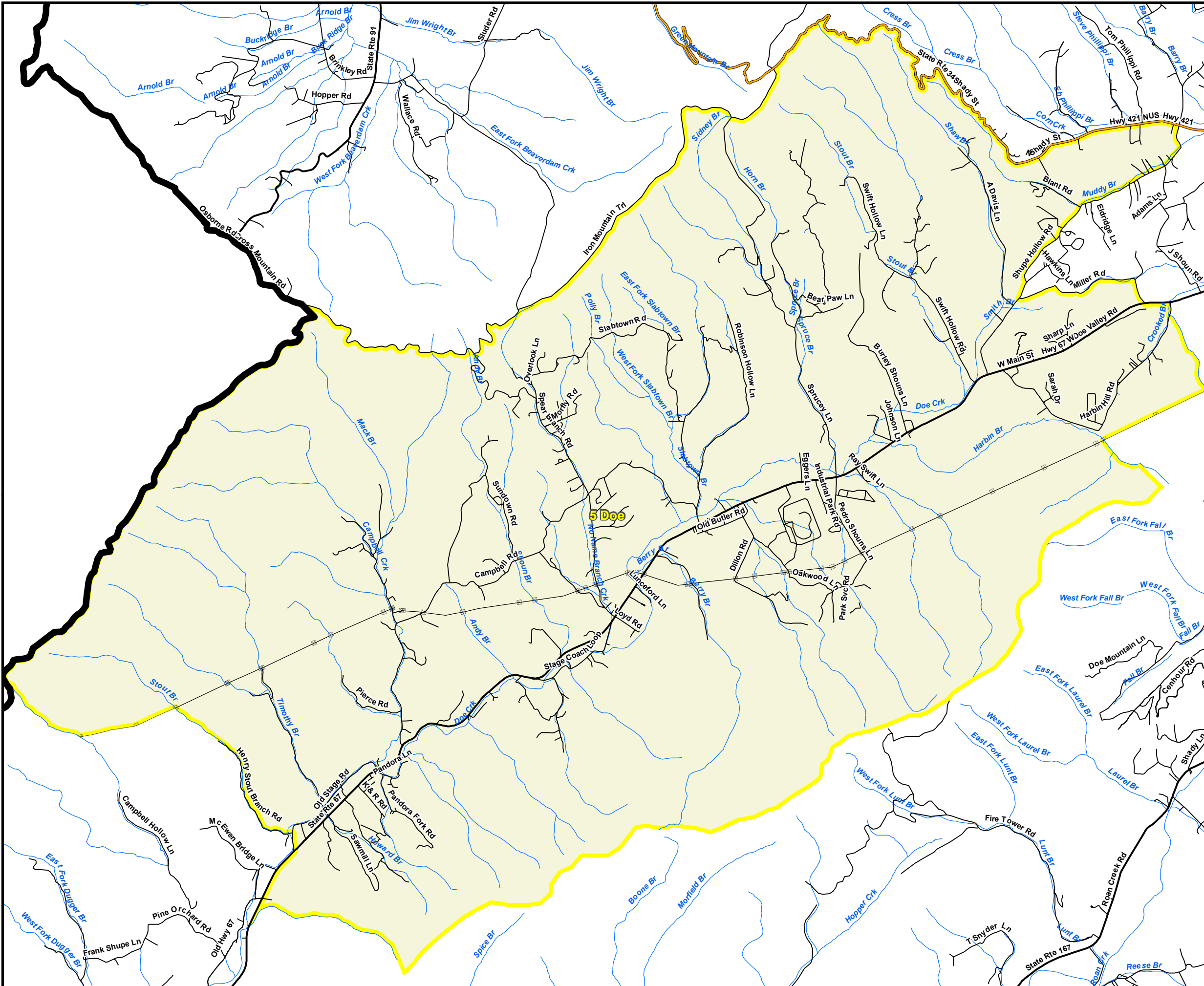


# Johnson County

## 5 Doe Voting Precinct

TOTAL POPULATION	2228
WHITE POPULATION	2120
% WHITE	95.152603
BLACK POPULATION	6
% BLACK	0.2693
OTHER POPULATION	102
% OTHER	4.578097
HISPANIC POPULATION	34
% HISPANIC	1.526032
TOTAL POPULATION 18	1722

-  Interstates
-  U.S. Highway
-  State Highway
-  Local Roads
-  Railroads
-  Stream
-  Powerline (Incomplete)
-  Lakes / Rivers
-  City, Town
-  NAME20\_1
-  Mountain City
-  County















Created On: 2/4/2022

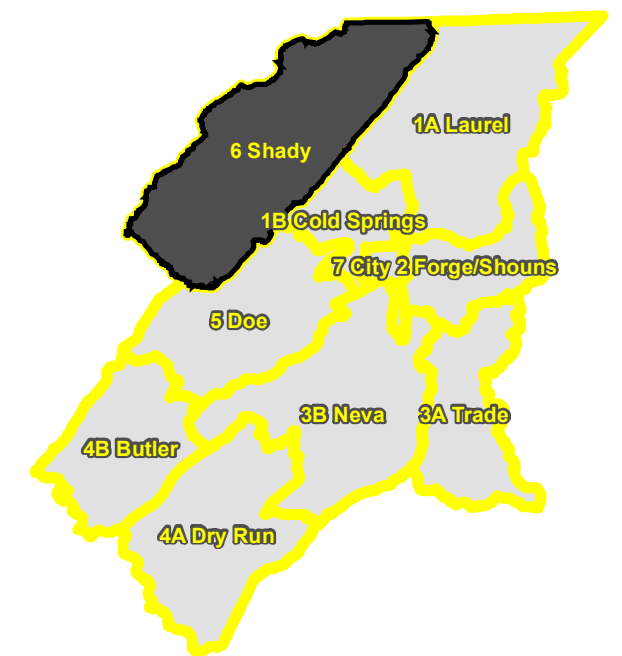
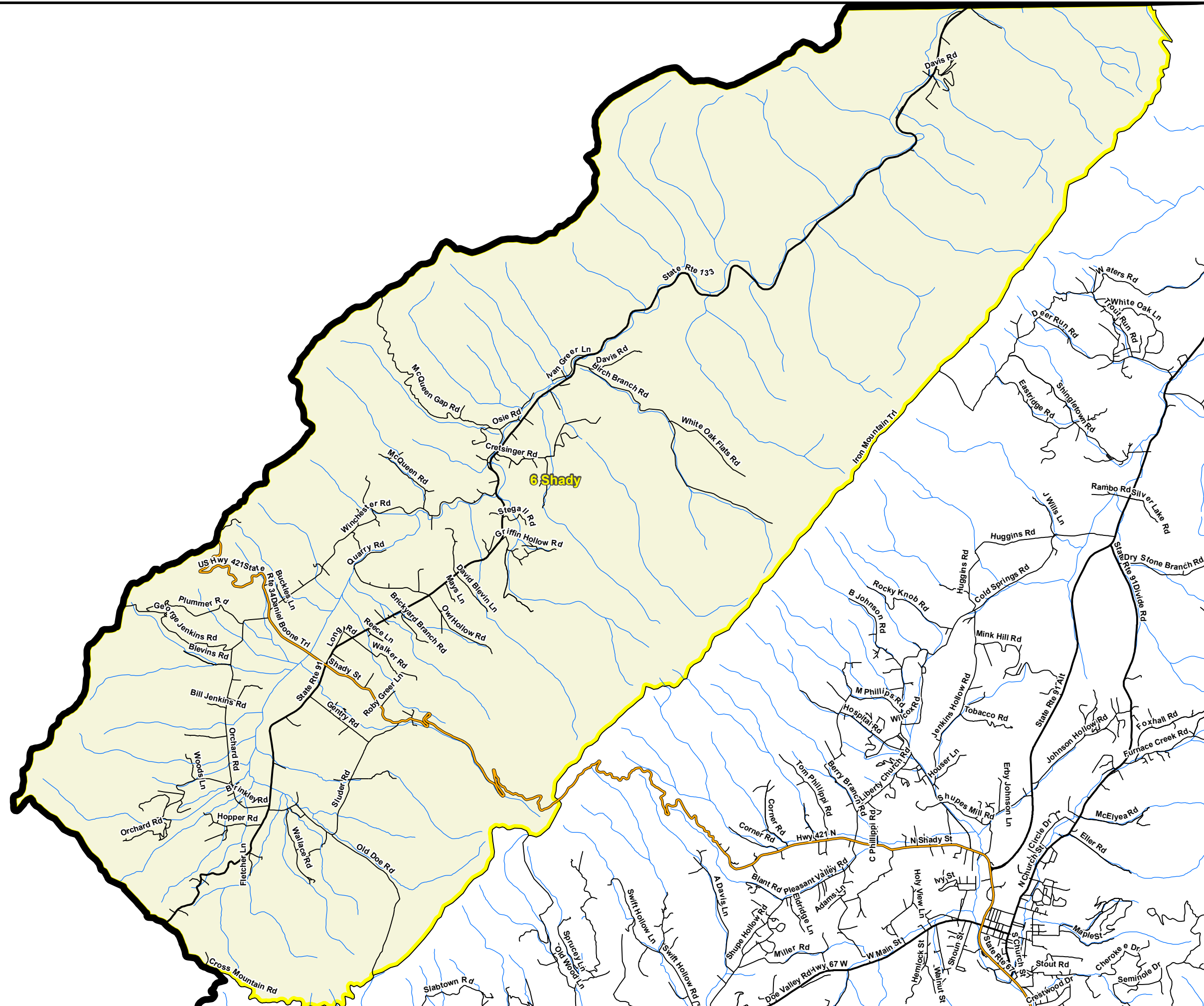


# Johnson County

## 6 Shady Voting Precinct

TOTAL POPULATION	963
WHITE POPULATION	927
% WHITE	96.261682
BLACK POPULATION	0
% BLACK	0
OTHER POPULATION	36
% OTHER	3.738318
HISPANIC POPULATION	7
% HISPANIC	0.726895
TOTAL POPULATION 18	828

-  Interstates
-  U.S. Highway
-  State Highway
-  Local Roads
-  Railroads
-  Stream
-  Powerline (Incomplete)
-  Lakes / Rivers
-  City, Town
-  NAME20\_1
-  Mountain City
-  County

















# Johnson County

## 7 City Voting Precinct

TOTAL POPULATION	2415
WHITE POPULATION	2191
% WHITE	90.724638
BLACK POPULATION	26
% BLACK	1.076605
OTHER POPULATION	198
% OTHER	8.198758
HISPANIC POPULATION	113
% HISPANIC	4.679089
TOTAL POPULATION 18	1983

-  Interstates
-  U.S. Highway
-  State Highway
-  Local Roads
-  Railroads
-  Stream
-  Powerline (Incomplete)
-  Lakes / Rivers
-  City, Town
-  NAME20\_1
-  Mountain City
-  County



Created On: 2/4/2022

