

Utility Guides

find your county



CHICAGO TITLE

California

Alameda County
Central Valley
Contra Costa County
Fresno/Madera Counties
Kern County
Monterey County
Sacramento/Placer Counties
San Benito
San Francisco County
San Mateo County
Santa Clara County
Tulare/Kings Counties

Washington

Clark County
Island County
King County
Pierce County
San Juan County
Skagit County
Snohomish County
Thurston County
Tri-Cities Washington
Whatcom County

Oregon

Portland Metro Area

Montana

Cascade County
Lewis & Clark County
Yellowstone County

Arizona

Maricopa County

Alameda County

utilities guide



Alameda / Albany / Berkeley / Oakland

Phone and Cable (ComCast)	(800) 945-2288
Pacific Bell AT&T	(800) 310-2355
Alameda Power and Light	(510) 748-3900
Gas and Electric (PG and E):	(800) 743-5000
Water (EBMUD):	(866) 403-2683
Garbage Waste Management	(510) 430-8509
Garbage (City of Berkeley):	(510) 981-6351
East Bay MUD Water	(866) 403-2683

Castro Valley / Hayward / San Leandro / San Lorenzo

Phone and Cable (ComCast)	(800) 945-2288
Pacific Bell AT&T	(800) 310-2355
East Bay MUD (Water)	(866) 403-2683
Hayward Water	(510) 583-4600
Waste Management	(510) 537-5500
Garbage: (Castro Valley)	(510) 537-0757

Dublin / Pleasanton / Livermore

Phone and Cable (ComCast)	(800) 945-2288
Pacific Bell AT&T	(800) 310-2355
Pacific Gas and Electric	(800) 743-5000
AT and T Cablevision	(800) 945-2288
Pleasanton Garbage	(925) 846-2042
Dublin Livermore Garbage	(925) 447-1300
Dublin San Ramon Water	(925) 828-0515
Pleasanton Water Dept.	(925) 931-5425

Union City / Fremont / Newark

Phone and Cable (ComCast)	(800) 945-2288
Pacific Bell ATand T	(800) 310-2355
Alameda County Water	(510) 659-1970
East Bay MUD (Water)	(866) 403-2683
Waste Management	(510) 537-5500
East Bay Disposal (Union City)	(510) 624-5900
Garbage (Tri Cities):	(510) 657-3500
Hazardous Materials Disposal	(510) 670-6460
Pacific Gas and Electric	(800) 743-5000

About the County

Alameda County, California, was established in 1853. The County was created from the territory of two counties created in 1850: Contra Costa and Santa Clara. It was given the local name for the region, Alameda, which translated loosely as "a grove of poplars." The County enjoys a varied geography ranging from urban marinas to rolling open spaces to hillside lakes and streams. Alameda is the seventh most populous county in California, and has 14 incorporated cities and several unincorporated communities. The total population is estimated to be 1,510,271 as of April 2010, a 4.6% increase from April 2000. During the same time period, California's population rose 10%. Oakland is the seat of County government and the largest city.

Sport Teams:

Oakland A's, Golden State Warriors, Oakland Raiders

Museums and Art Galleries:

Mission San Jose & Museum, Niles Essanay Silent Film Museum, Livermore Heritage Guild, Union City Historical Museum, San Leandro Museum & Art Gallery, Alameda Historical Museum, Oakland Family History Center, Pacific Pinball Museum, etc.

Concert Halls:

Avalon Ballroom, Maritime Hall, Louise M. Davies Symphony Hall, Oakland Arena

Theme Parks and Venues:

Aqua Adventure Fremont Water Park, The Maize @ Ardenwood Farms, Alameda County Fair, Children's Fairyland, Pirates of Emerson, Rapids Water Slides




CHICAGO TITLE

© 2013 Copyright Chicago Title Company. All Rights Reserved.

San Joaquin & Stanislaus County

utilities guide



Stanislaus County

Taxes	209-525-6388
Assessor	209-525-6461
Clerk-Recorder	209-525-5250
Sheriff	209-552-2468

San Joaquin County

Taxes	209-468-2133
Assessor	209-468-2630
Clerk-Recorder	209-468-3939
Sheriff	800-244-0009

City Offices

Ceres	209-538-5700
Escalon	209-691-7400
Gustine	209-854-6471
Hughson	209-883-4054
Lathrop	209-941-7100
Lodi	209-333-6800
Manteca	209-456-8000
Modesto	209-577-5200
Newman	209-862-3725
Oakdale	209-845-3571
Patterson	209-895-8000
Ripon	209-599-2108
Riverbank	209-869-7101
Stockton	209-937-8212
Tracy	209-831-6000
Turlock	209-668-5542

Utilities

AT&T	800-310-2355
PG&E	800-743-5000
City of Lodi	209-333-6719
City of Stockton	209-937-8295
City of Modesto	209-577-5395
City of Turlock	209-668-5570
MID-electric	209-526-7373
OID-electric	209-847-0341
TID-electric	209-883-8300
Comcast	800-824-2000
Charter	855-777-0279

Education

Stanislaus Office of Education	209-238-1700
Modesto Junior College	209-575-6550
CSUS Turlock	800-300-7420
San Joaquin Office of Education	209-468-4800
SJ Delta College	209-954-5151
UOP Stockton	209-946-2211

Chamber of Commerce

Ceres	209-537-2601
Lodi	209-367-7840
Manteca	209-823-6121
Modesto	209-577-5757
Oakdale	209-847-2244
Patterson	209-895-8094
Ripon	209-599-7519
Riverbank	209-869-4541
Stockton	209-547-2770
Tracy	209-835-2131
Turlock	209-632-2221

Transportation

Modesto Airport	209-577-5318
Modesto Public Transit	209-577-5295
Stanislaus Regional Transit	800-262-1516
Amtrak	800-USA-RAIL
Stockton Airport	209-468-4700
SJ Regional Transit	209-943-1111
ACE Train	800-411-RAIL



CHICAGO TITLE Branch Locations

Stanislaus County

Modesto

1700 Standiford Avenue, Suite 110
Modesto, CA 95350
(209) 571-6300
Fax: (209) 569-7283

Oakdale

1473 East G Street, Bldg 1, Ste A
Oakdale, CA 95361
(209) 848-1315
Fax: (209) 848-0303

San Joaquin County

Stockton

2021 West March Lane, Ste 1
Stockton, CA 95207
(209) 952-5500
Fax: (209) 478-4063

Lodi


1949 W. Kettleman Lane, Ste 201
Lodi, CA 95242
(209) 368-2434
Fax: (209) 368-2459



Contra Costa County

directory of services

Antioch, Brentwood, Clayton, Concord, Danville, El Cerrito, El Sobrante, Hercules, Lafayette, Martinez, Moraga, Oakley, Orinda, Pinole, Pleasant Hill, Pittsburg, Richmond, San Pablo, San Ramon, Walnut Creek



Unincorporated Areas of Contra Costa County

Alamo, Bay Point, Bay View, Bethel Island, Blackhawk, Byron, Canyon, Clyde, Crockett, Diablo, Discovery Bay, E. Richmond Heights, Kensington, Knightsen, Montalvin Manor, Mt. View, North Richmond, Pacheco, Port Costa, Rodeo, Rollingwood, Tassajara, Tara Hills, Vine Hill

Gas and Electric

Pacific Gas & Electric (PG&E)	(800) 743-5000	www.pge.com
-------------------------------	----------------	--

Telephone / Internet / Television Connection

AT&T	(800) 310-2355	www.att.com
Comcast Xfinity	(800) 945-2288	www.comcast.com
Vonage	(800) 975-3525	www.vonage.com
Dish Network (Satellite)	(888) 284-7116	www.dishnetwork.com
Direct TV (Satellite)	(800) 494-4388	www.directtv.com
Astound	(800) 427-8686	www.astound.net

Water Districts

Alamo, Danville, El Sobrante, Hercules, Lafayette, Moraga, Orinda, Pinole, Pleasant Hill (parts), Richmond, Rodeo, San Pablo, San Ramon (parts), Walnut Creek (parts):

East Bay MUD	(866) 403-2683	www.ebmud.com
--------------	----------------	--

Clayton, Concord, Clyde, Martinez (parts), Pacheco, Pleasant Hill (parts), Port Costa, Walnut Creek (parts):

Contra Costa Water District	(925) 688-8000	www.ccwater.com
-----------------------------	----------------	--

Antioch City Water (925) 779-7050 www.ci.antioch.ca.us/CityGov/PublicWorks/Water/

Golden State Water (Bay Point) (925) 458-3112 www.gswater.com/

Brentwood City Water (925) 516-5415 www.ci.brentwood.ca.us/department/pw/operations/water/index.cfm

Byron / Bethany Irrigation District (925) 634-3534 www.bbld.org/1701.html

Discovery Bay Water (925) 634-1131 www.townofdiscoverybay.org/content/service-request/

Diablo Water (925) 625-3798 www.diablowater.org/

(Oakley, Bethel Island, & Knightsen)

Dublin / San Ramon Services District (925) 828-0515 www.dsrsd.com (San Ramon—Dougherty Valley)

Martinez City Water / Pleasant Hill (925) 372-3575 www.cityofmartinez.org/depts/admin/finance/water.asp

Pittsburg City Water (925) 252-4940 www.ci.pittsburg.ca.us/index.aspx?page=520

Recycling /Waste Pick-Up

Contra Costa County Recycling Hotline	(800) 750-4096	www.cccrecycle.org
---------------------------------------	----------------	--

*For waste pick-up, the phone number listed is specifically designed to provide homeowners with the contact information of the trash company specified for their neighborhood.

Animal Services

Animal Licensing Division	(925) 335-8310	www.ccasd.org
Animal Control	(925) 335-8300	www.ccasd.org
Mosquito & Vector Control	(925) 771-6196	www.contracostamosquito.com

Environmental Health (visit website for information) www.cchealth.org

Department of Motor Vehicles


Concord, El Cerrito, Pittsburg, and Walnut Creek	(800) 777-0133	www.dmv.ca.gov
--	----------------	--



© 2013 Copyright Chicago Title Company. All Rights Reserved.

Fresno/Madera Counties

utilities guide



FRESNO COUNTY

Assessor	(559) 600-3534
District Attorney	(559) 600-3141
Animal Control	(559) 600-3357
Library	(559) 600-7323
Sheriff's Office	(559) 600-8400
Fire Department	(559) 621-4199

Utilities (City of Fresno)

Public Utilities	(559) 621-6828
Water Division	(559) 621-5300
Waste Management	(559) 600-3357
Recycling & Solid Waste Disposal	(559) 600-4259

Cable/ Internet/ Phone:

Comcast	(559) 201-0006
DIRECTV	(559) 478-2913
Dish	(559) 291-3474

Hospitals

Kaiser Permanente	(559) 448-4500
Community Regional Medical Center	(559) 459-6000
Saint Agnes Cancer Center	(559) 447-4949

School Districts

Fresno County Office Of Education	(559) 265-3000
Alvina Elementary School District	(559) 864-9411
Big Creek Elementary School District	(559) 893-3314
Burrell Union Elementary School District	(559) 866-5634
Caruthers Unified School District	(559) 864-6500
Central Unified School District	(559) 274-4700
Clay Joint Elementary School District	(559) 897-4185
Clovis Unified School District	(559) 327-9100
Coalinga-Huron Unified School District	(559) 935-7500
Firebaugh-Las Deltas Unified School District	(559) 659-1476
Fowler Unified School District	(559) 834-6080

MADERA COUNTY

General County Contact	(559) 675-7703
Assessor	(559) 675-7710
Treasurer	(559) 675-7713
District Attorney	(559) 675-7726
Animal Services	(559) 675-7891
Sheriff's Office	(559) 675-7770
Fire Marshal	(559) 661-5191
Library	(559) 675-7871

Utilities

PG&E	(800) 743-5000
Madera Water District	(559) 674-4944
Public Works	(559) 661-5466
Solid Waste	(559) 661-5406
Madera Disposal Systems Inc.	(559) 665-3099

Cable/ Internet/ Phone:

Dish	(844) 348-0196
DIRECTV	(888) 661-0337

Hospitals

Madera Community Hospital	(559) 675-5555
Madera Surgery Center	(559) 673-0700

School Districts

Madera County Office Of Education	(559) 673-6051
Alview-Dairyland Union Elem. School District	(559) 665-2394
Bass Lake Joint Union Elem. School District	(559) 642-1555
Chawanakee Unified School District	(559) 877-6209
Chowchilla Elementary School District	(559) 665-8000
Chowchilla Union High School District	(559) 665-3662
Golden Valley Unified School District	(559) 645-7500
Madera Unified School District	(559) 675-4500
Raymond-Knowles Union Elem. School District	(559) 689-3336
Yosemite Unified School District	(559) 683-8801




CHICAGO TITLE

© 2015 Copyright Chicago Title Company. All Rights Reserved.

Kern County

directory of services



GAS & ELECTRIC COMPANIES

Pacific Gas & Electric (800) 743-5000
Edison International (800) 655-4555
The Gas Co./So Cal Gas (800) 427-2200
Kern RiverValley District (760) 379-5336

WATER COMPANIES

California Water Service Co (661) 396-2400
East Niles Community Dist (661) 871-2011
North of the River Municipal (661) 393-5411
Oildale Mutual Water Dist (661) 399-5516
Arvin Edison Water Dist (661) 854-5573
Arvin Community Servcive Dist (661) 854-2127
Kern Delta Water Dist (661) 834-4653
Berenda Mesa Water Dist (661) 325-1284
Buena Vista Water District (661) 324-1101
Cawelo Water District (661) 393-6070
Greenfield County Water Dist (661) 831-0989
Vaughn Mutual Water Dist (661) 589-2931
Wheeler Ridge Maricopa Wtr (661) 858-2281
Mountain Mesa Water Co (760) 379-2086
Golden Hill Community
Services, Tehachapi (661) 822-3064
Tehachapi-Cummings County
Water Service (661) 822-5504
Alpine Forest Park Mutual
Water Co., Tehachapi (661) 822-3266
Bear Valley Community
Services District (661) 821-4428

TELEPHONE COMPANIES

AT & T (800) 222-0300
Verizon California (800) 483-3000
Cable Television:
Bright House Networks (661) 323-4892
Direct TV (800) 937-9216
Dish Network (800) 656-4966
AT&T Dish Network (866) 722-7500

GARBAGE & RECYCLING SERVICES

Superior Sanitation Service (661) 831-3551
Varner Brothers, Inc (661) 399-2944
Kern County Waste Mgmt (661) 862-8900
City of Bakersfield Solid Waste (661) 326-3114
Howard's Garbage Service (661) 832-1179
South Side Sanitation (661) 831-2321
Valley Garbage Service (661) 323-8154
City of Bakersfield (661) 861-2781
GreenWaste Recycling Facility (661) 835-8873

SEWER/SANITATION

Kern Sanitation Authority (661) 862-8900

ANIMAL SERVICES

Kern County Animal Control (661) 868-7104
Kern Humane Society (661) 325-2589
SPCA (661) 323-8353

FIRE / POLICE / AMBULANCE

Emergency 911
Kern County Fire Dept (661) 391-7000
Bakersfield City Fire Dept (661) 326-3911
Bakersfield Police Dept (661) 327-7111
Arvin Police Dept (661) 854-3128
Delano Police Dept (661) 721-3377
Shafter Police Dept (661) 746-6341
Taft Police Dept (661) 763-3101
Kern County Sheriff's Dept (661) 391-7500
Golden State Air Ambulance (661) 393-5300
Hall Ambulance (661) 322-8741
Kern Ambulance (661) 758-3200
Delano Ambulance (661) 725-3374

POST OFFICE

All Local Offices (877) 487-2778

MEDICAL CENTERS

Kern Medical Center (661) 326-2000
Bakersfield Family Medical (661) 327-4411
CBCC Pain Medicine & Surgery (661) 325-8499
Clinica Sierra Vista (661) 328-4295
Southwest Urgent Care (661) 322-2273
Good Samaritan (661) 399-4461
Kaiser Permanente (661) 328-9831
Delano Regional Medi Center (661) 725-4800
Tehachapi Valley Healthcare Dist (661) 823-3000
Kern Valley Medical Center (760) 379-2415

COUNTY OFFICES

Auditor/Controller (661) 868-3599
Assessor (661) 868-3485
Emergency Services (661) 868-5200
General Services (661) 868-3000
Zoning/Community
Development (661) 862-8600

CITY OFFICES

Bakersfield City Hall (661) 326-3767
Delano City Hall (661) 721-3300
Arvin City Hall (661) 854-3134
Wasco City Hall (661) 758-7214
Taft City Hall (661) 763-1222
McFarland City Hall (661) 792-3091
Shafter City Hall (661) 746-5001
Tehachapi City Hall (661) 822-2200

SCHOOLS

Public School Districts

Panama Buena Vista Dist (661) 831-8331
Bakersfield City School Dist (661) 631-4600
Norris School District (661) 387-7000
Rosedale School District (661) 588-6000
Kern Union High School Dist (661) 827-3100
Tehachapi Unified School Dist (661) 822-2100
Kernville Union School Dist (760) 379-3651
El Tejon Unified School Dist (661) 248-6247

Private Schools

Bakersfield Adventist Academy (661) 871-1591
Bakersfield Christian High School (661) 410-7000
Bethel Apostolic Academy (661) 323-2851
Friends School (661) 587-5848
Garces Memorial High School (661) 327-2578
Garden School of Bakersfield (661) 325-2271
Golden State Baptist School (661) 393-1513
Heritage Academy (661) 871-4545
Manor Heights Christian (661) 399-7127
Olive Knolls Christian School (661) 393-3566
Our Lady of Guadalupe School (661) 323-6059
Our Lady of Perpetual Help (661) 327-7741
St. Francis School (661) 327-4281
Stockdale Christian School (661) 327-3927

Higher Education

Cal State University Bakersfield (661) 654-2782
Bakersfield Community College (661) 395-4011
Bakersfield Community College
– Delano (661) 725-8020
Taft Community College (661) 763-7700



CHICAGO TITLE

© 2013 Copyright Chicago Title Company. All Rights Reserved.

Monterey County

utilities guide



AT&T Phone Service (800) 310-2355

Gas and Electric (PG and E): (800) 743-5000

Cable:

COMCAST (800) 945-2288

Charter Communications (888) 438-2427

Water:

CA American Water Company (888) 237-1333

Alco Water Service (Salinas) (831) 424-0442

Garbage:

Green Waste (831) 920-6707

Waste Management (831) 384-5313

Salinas Valley Solid Waste Authority (831) 775-3000

Dept. of Motor Vehicles (800) 777-0133

make appointment online at www.dmv.gov

Voter Registration (Monterey) (831) 796-1499

Monterey County Herald (831) 726-4343

The Carmel Pine Cone (831) 624-0162

The Salinas Californian (831) 424-2221

Hospitals:

Community Hospital (CHOMP) (831) 624-5311

Salinas Valley Memorial Hospital (831) 757-4333

Natividad Hospital (831) 755-4111

Schools:

Alisal Union School Dist. (831) 753-5700

Carmel Unified School Dist. (831) 624-1546

Pacific Grove Unified School District (831) 646-6510

Monterey Peninsula Unified School Dist. (831) 633-3343

North Monterey County Unified (831) 633-4286

Salinas City Elementary School Dist. (831) 753-5600

Salinas Union High School Dist. (831) 796-7000

Santa Rita Union School Dist. (831) 443-7200

Spreckles Union School Dist. (831) 455-1831

Washington Union School District (831) 484-2166

Police and Fire - EMERGENCY 911

County (831) 755-3700

Carmel (831) 624-6403

Marina (831) 384-7575

Monterey (831) 646-3914

Pacific Grove (831) 648-3143

Salinas (831) 758-7090

Seaside (831) 899-6748

About the County

Few places on earth can live up to their own mythology, but Monterey is a notable exception. No matter what you've heard or seen in feature films, nothing can prepare you for the jaw-dropping beauty along Monterey's fabled coast and village-like pedestrian thoroughfares.

Monterey County is a county located on the Pacific coast of the U.S. state of California, its northwestern section forming the southern half of Monterey Bay. The northern half of the bay is in Santa Cruz County. As of 2010, the population was 415,057. The county seat and largest city is Salinas. Monterey County is a member of the regional governmental agency, Association of Monterey Bay Area Governments.

The coastline, including Big Sur, State Route 1, and the 17 Mile Drive on the Monterey Peninsula, has made the county world famous. The city of Monterey was the capital of California under Spanish and Mexican rule. The economy is primarily based upon tourism in the coastal regions and agriculture in the Salinas River valley. Most of the county's people live near the northern coast and Salinas valley, while the southern coast and inland mountain regions are almost devoid of human habitation.

Whether it's the landmark Monterey Bay Aquarium, the Monterey Museum of Art or one of other fascinating museums, a Monterey whale watching excursion or a self guided kayaking exploration of the bay, Monterey's activities can keep one busy from dawn to dark.



CHICAGO TITLE

© 2015 Copyright Chicago Title Company. All Rights Reserved.



Placer & Sacramento County - Quick Reference Guide

Placer County

Information.....	530-889-4000
Taxes.....	530-889-4120
Assessor.....	530-889-4300
Recorder.....	530-886-5600

Sacramento County

Taxes.....	916-874-6622
Planning Department.....	916-874-6221
Zoning.....	916-874-6141
Assessor.....	916-875-0700
Recorder.....	916-874-6334
Bonds.....	916-874-6733
Building Permits.....	916-875-5296
Inspections.....	916-875-5381

City Offices

Auburn.....	530-823-4211
Lincoln.....	916-434-2400
Loomis.....	916-652-1840
Roseville.....	916-774-5200
Rocklin.....	916-625-5000
Sacramento.....	916-264-5011

Utilities

PG&E.....	800-743-5000
SMUD.....	888-742-7683
Pacific Bell.....	800-310-2355
Roseville (Billing).....	916-786-6161 or 800-232-4006
Roseville (New).....	916-786-3232 or 800-232-0203
City of Roseville	
Electric- Water- Trash- Service/ Billing.....	916-774-5302
Citizen's Utilities Company.....	916-568-4200
Fair Oak's Water District.....	916-967-5723
Citrus Heights Water District.....	916-725-6873
Lincoln Water Department.....	916-645-3314
Nevada Irrigation District.....	530-823-2466
Orangevale Water Company.....	916-988-1693
Placer County Water Agency.....	530-823-4850
San Juan Water District.....	916-791-0115
Auburn Placer Disposal.....	530-885-3735

Transportation

Lincoln Regional Airport.....	916-645-3443
Sacramento International Airport.....	916-929-5411

Transportation cont'd

Lincoln Transit.....	916-645-8576
Roseville Area Dial-A-Ride (RADAR).....	916-774-5200
Roseville Commuter Service.....	916-774-5200
Sacramento Regional Transit.....	916-321-2877

Education

Sacramento County Schools

Center Unified School District.....	916-338-6400
Folsom Cordova Unified School District.....	916-355-1100
Grant Joint Union High School District.....	916-286-4900
San Juan Unified School District.....	916-971-7700

Placer County Schools

Eureka Union School District.....	916-791-4939
Loomis Union School District.....	916-652-1800
Rocklin Unified School District.....	916-624-2428
Roseville City School District.....	916-786-5090
Roseville Joint Union High School District.....	916-786-2051
Placer County Office of Education.....	530-889-8020

Colleges and Universities

California State University Sacramento.....	916-278-6011
University of California at Davis.....	530-752-1011

Community Colleges


American River College.....	916-484-8011
Consumnes River College.....	916-691-7411
El Dorado Center.....	530-642-5644
Folsom Lake Center.....	916-608-6500
Sacramento City College.....	916-558-2111
Sierra College.....	916-624-3333 or 800-242-4004

Chamber of Commerce

Roseville.....	916-783-8136
Citrus Heights.....	916-722-4545
Auburn Area.....	530-885-5616
El Dorado Hills.....	916-933-1335
Fair Oaks.....	916-967-2903
Folsom.....	916-985-5555
Lincoln Area.....	916-645-2035
Loomis Basin.....	916-652-7252
North Highlands.....	916-725-5652
Orangevale.....	916-988-0175
Rocklin.....	916-624-2548
CarMichael.....	916-481-1002

San Benito County

utilities guide



Hollister City Hall	831.636.4300
San Juan Bautista City Hall	831.623.4661
Police Department	831.636.4330
Fire Department	831.636.4325
Animal Care Services	831.636.4312
Community Services	831.636.4377
Airport	831.636.4365

UTILITIES

Pacific Gas & Electric Customer Service	800.743.5000
Sunnyslope County Water District	831.637.4670
San Benito County Water District	831.637.8218
Hollister Water & Sewer	831.636.4377
Recology San Benito	831.636.7500

CABLE/INTERNET/PHONE

Charter Spectrum	855.821.0524
DIRECTV	855.403.3473
Comcast	408.883.4547
AT&T	408.846.0744
DISH Network	855.208.6495

HOSPITALS

Hazel Hawkins Memorial Hospital	831.637.5711
Salinas Valley Memorial Hospital	831.757.4333

SCHOOL DISTRICTS

Aromas-San Juan Unified School District	831.623.4500
Bitterwater-Tully Union School District	831.385.5339
Cienega Union School District	831.637.3821
Hollister School District	831.630.6300
Gavilan Joint Community College	831.637.1158
Jefferson School District	831.389.4593
North County Joint Union	831.637.5574
Panoche School District	831.628.3438
San Benito High School District	831.637.5831
Southside School District	831.637.4439
Tres Pinos Union School District	831.637.0503
Willow Grove Union School District	831.628.3256

About the County

San Benito County is a county located in the Coast Range Mountains of the U.S. state of California. As of the 2010 census, the population was 55,269. San Benito County is included in the San Jose-Sunnyvale-Santa Clara, CA Metropolitan Statistical Area, which is also included in the San Jose-San Francisco-Oakland, CA Combined Statistical Area. Although it is inland, the county is also considered part of the California Central Coast.

Hollister is the largest community in San Benito County with a population of 36,599. The City was named for Colonel W.W. Hollister in 1868 by the Rancho San Justo Homestead Association of farmers. Colonel Hollister drove the first flock of sheep across the continent and acquired the San Justo grant, the location of the community. Hollister, while being one of the fastest growing communities in California during the past decade, still maintains the quality of living that has brought people here from around the world. Through natural disasters and tough economic times, the people of Hollister have shown resilience and a special pride in Community that is unsurpassed. The land, like the people of Hollister, has strength and charm, far enough away from crowds to offer very competitive prices for undeveloped property, yet close enough to city conveniences to share a cosmopolitan atmosphere.

Incorporated in 1869 the general law City of San Juan Bautista is nestled in the heart of the noted San Juan Valley between the Gabilan Mountains and Flint Hills. Rich with culture and history, San Juan Bautista offers her residents and visitors a refreshing small town atmosphere filled with the charm and character of the past.




CHICAGO TITLE

© 2015 Copyright Chicago Title Company. All Rights Reserved.

San Francisco County

directory of services



Gas and Electric

Pacific Gas & Electric (PG&E)

(800) 743-5000

www.pge.com

Telephone / Internet / Television Connection

AT&T

(800) 310-2355

www.att.com

Comcast Xfinity

(800) 945-2288

www.comcast.com

Vonage

(800) 980-1455

www.vonage.com

Dish Network (Satellite)

(888) 557-9569

www.dishnetwork.com

Direct TV (Satellite)

(800) 388-6683

www.directtv.com

Water

San Francisco Water Power Sewer

(415) 351-3399

www.sfwater.org

Recycling /Waste Pick-Up

Sunset Scavenger Recology

(415) 330-1300

www.sunsetscavenger.com

DMV

1377 Fell St., San Francisco, CA 94102

Department of Motor Vehicles

(415) 557-1179

www.dmv.ca.gov

San Francisco Unified School District

555 Franklin Street, San Francisco, CA 94102

San Francisco Unified School District

(415) 241-6000

www.sfusd.edu

San Francisco City & County Police Department

www.sf-police.org

Life Threatening Emergencies or Crimes in Progress call 9-1-1

Non-Emergency Situations call (415) 553-0123

For Other City Services and Questions, call 3-1-1



CHICAGO TITLE SAN FRANCISCO

Financial District Branch 455 Market Street, Suite 2100 SF, CA 94105 • (415) 788-0871

Pacific Heights Branch One Daniel Burnham Ct, Suite 218-C, SF CA 94109 • (415) 359-2500

Ocean Ave/West Portal Branch 301 Junipero Serra Blvd, SF CA 94127 • (415) 405-1300

Upper Market Branch 1929 Market Street, SF CA 94103 • (415) 252-2757

San Mateo County

utilities guide



CITY	ELECTRICITY/ GAS	FIRE	GARBAGE	LONG DISTANCE		LOCAL PHONE	POLICE	TV CABLE	WATER
ATHERTON	PG&E (800)743-5000	(650)688-8400	(650)592-2411	AT & T (800)222-0300	SPRINT (800)877-4646	AT & T (800)222-0300	(650)688-6500	COMCAST (866)817-3994	CA WATER (408)367-8200
BELMONT	PG&E (800)743-5000	(650)802-4255	(650)592-2411	AT & T (800)222-0300	SPRINT (800)877-4646	AT & T (800)222-0300	(650)595-7400	COMCAST (866)945-2288	MID-PENN (650)591-8941
BRISBANE	PG&E (800)743-5000	(650)991-8138	(650)589-4020	AT & T (800)222-0300	SPRINT (800)877-4646	AT & T (800)222-0300	(415)508-2170	DIRECT TV (800)937-9216	PUBLIC WKS (415)508-2130
BURLINGAME	PG&E (800)743-5000	(650)558-7628	(650)592-2411	AT & T (800)222-0300	SPRINT (800)877-4646	AT & T (800)222-0300	(650)692-8440	RCN (800)746-4726	BURLINGAME (650)558-7210
COLMA	PG&E (800)743-5000	(650)755-5666	(650)592-2411	AT & T (800)222-0300	SPRINT (800)877-4646	AT & T (800)222-0299	(650)997-8321	COMCAST (866)817-3994	DEPT OF WATER (650)991-8200
DALY CITY	PG&E (800)743-5000	(650)991-8138	(650)756-1130	AT & T (800)222-0300	SPRINT (800)877-4646	AT & T (800)222-0299	(650)991-8119	COMCAST (866)817-3994	DEPT OF WATER (650)991-8200
PALO ALTO	PG&E (800)743-5000	(650)991-8138	(650)592-2411	AT & T (800)222-0300	SPRINT (800)877-4646	AT & T (800)222-0299	(650)853-3160	COMCAST (866)817-3994	PUBLIC WKS (650)853-3105
FOSTER CITY	PG&E (800)743-5000	(650)286-3350	(650)592-2411	AT & T (800)222-0300	SPRINT (800)877-4646	AT & T (800)222-0299	(650)286-3300	COMCAST (800)945-2288	PUBLIC WKS (650)286-8140
HALF MOON BAY	PG&E (800)743-5000	(650)726-5213	(650)592-5652	AT & T (800)222-0300	SPRINT (800)877-4646	AT & T (800)222-0299	(650)726-8288	COMCAST (866)817-3994	COASTSIDE (650)726-4405
HILLSDALE	PG&E (800)743-5000	(650)375-7422	(650)592-2411	AT & T (800)222-0300	SPRINT (800)877-4646	AT & T (800)222-0299	(650)375-7470	COMCAST (866)817-3994	PUBLIC WKS (650)375-7402
MENLO PARK	PG&E (800)743-5000	(650)688-8400	(650)592-2411	AT & T (800)222-0300	SPRINT (800)877-4646	AT & T (800)222-0299	(650)330-6300	COMCAST (866)817-3994	CA WATER (408)367-8200
MILLBRAE	PG&E (800)743-5000	(650)259-2400	(650)589-4020	AT & T (800)222-0300	SPRINT (800)877-4646	AT & T (800)222-0299	(650)259-2300	COMCAST (866)817-3994	MILLBRAE (650)259-2444
MONTARA	PG&E (800)743-5000	(650)726-5213	(650)355-9000	AT & T (800)222-0300	SPRINT (800)877-4646	AT & T (800)222-0299	(650)726-8288	COMCAST (866)817-3994	MONTARA (650)728-3545
PACIFICA	PG&E (800)743-5000	(650)991-8138	(650)355-9000	AT & T (800)222-0300	SPRINT (800)877-4646	AT & T (800)222-0299	(650)355-1172	PACIFICA (650)355-8000	NORTHCOAST (650)355-3462
PORTOLA VALLEY	PG&E (800)743-5000	(650)851-1594	(650)592-2411	AT & T (800)222-0300	SPRINT (800)877-4646	AT & T (800)222-0299	(650)330-6300	COMCAST (866)817-3994	CA WATER (408)367-8200
REDWOOD CITY	PG&E (800)743-5000	(650)780-7400	(650)780-7190	AT & T (800)222-0300	SPRINT (800)877-4646	AT & T (800)222-0299	(650)780-7100	COMCAST (866)817-3994	PUBLIC WKS (650)780-7464
SAN BRUNO	PG&E (800)743-5000	(650)616-7096	(650)583-8536	AT & T (800)222-0300	SPRINT (800)877-4646	AT & T (800)222-0299	(650)616-7100	SAN BRUNO (650)616-3100	SAN BRUNO (650)616-7160
SAN CARLOS	PG&E (800)743-5000	(650)802-4255	(650)592-2411	AT & T (800)222-0300	SPRINT (800)877-4646	AT & T (800)222-0299	(650)802-4277	COMCAST (866)817-3994	CA WATER (408)367-8200
SAN MATEO	PG&E (800)743-5000	(650)522-7940	(650)595-3900	AT & T (800)222-0300	SPRINT (800)877-4646	AT & T (800)222-0299	(650)522-7700	COMCAST (866)817-3994	CA WATER (408)367-8200
S. SAN FRANCISCO	PG&E (800)743-5000	(650)829-3950	(650)589-4020	AT & T (800)222-0300	SPRINT (800)877-4646	AT & T (800)222-0299	(650)877-8900	RCN (800)746-4726	PUBLIC WKS (650)877-8500
WOODSIDE	PG&E (800)743-5000	(650)851-1594	(888)442-2666	AT & T (800)222-0300	SPRINT (800)877-4646	AT & T (800)222-0299	(650)363-4911	COMCAST (866)817-3994	CA WATER (650)367-6800

About San Mateo County

San Mateo County is located in the San Francisco Bay Area, it covers most of the Peninsula just south of San Francisco, and north of Santa Clara County. Stretching from the Pacific Ocean to the bay, the county is known for a mild climate and scenic vistas. Nearly three quarters of the 455 square miles of land in the county is open space.

Founded: April 19, 1856

Population: 718,451

Coastline: 57 miles

Consists of 20 plus cities

San Mateo County Attractions:

San Mateo County Museum, CuriOdyssey, Burlingame Museum of Pez Memorabilia, Filoli, Hiller Aviation Museum, Sánchez Adobe Park, Pigeon Point Lighthouse, Pulgas Water Temple, San Mateo Japanese Tea Garden, San Francisco International Airport.



CHICAGO TITLE

© 2014 Copyright Chicago Title Company. All Rights Reserved.

Santa Clara County

utilities guide



Campbell

Phone.....800.310.2355
Gas/ Electric 800.743.5000
Water..... 408.279.7900
Garbage..... 408.283.9250
Cable.....800.266.2278

Cupertino

Phone.....800.310.2355
Gas/ Electric 800.743.5000
Water 408.279.7900
650.917.0152
Garbage408.725.4020
Cable.....800.266.2278

Gilroy

Phone.....800.310.2355
Gas/ Electric 800.743.5000
Water 408.846.0400
Garbage408.842.3358
Cable.....800.266.2278

Los Altos

Phone.....800.310.2355
Gas/ Electric 800.743.5000
Water..... 650.917.0152
Garbage650.961.8040
Cable.....800.266.2278

Los Altos Hills

Phone.....800.310.2355
Gas/ Electric 800.743.5000
Water..... 650.917.0152
650.948.1217
Garbage650.961.8040
Cable800.266.2278

Los Gatos

Phone.....800.310.2355
Gas/ Electric 800.743.5000
Water 408.279.7900
Garbage408.283.9250
Cable800.266.2278

Milpitas

Phone.....800.310.2355
Gas/ Electric 800.743.5000
Water408.586.2600
Garbage408.586.3352
Cable800.266.2278

Morgan Hill

Phone.....800.310.2355
Gas/ Electric 800.743.5000
Water408.776.7333
Garbage408.842.3358
Cable800.266.2278

Monte Sereno

Phone.....800.483.4000
Gas/ Electric 800.743.5000
Water408.279.7900
Garbage408.354.2100
Cable408.727.3900

Mountain View

Phone.....800.310.2355
Gas/ Electric 800.743.5000
Water650.903.6329
650.917.0152
Garbage650.967.3034
Cable800.266.2278

Palo Alto

Phone.....800.310.2355
Gas/Electric 650.329.2161
Water650.329.2161
Garbage650.493.4894
Cable.....800.266.2278

San Jose

Phone.....800.310.2355
Gas/ Electric 800.743.5000
Water408.279.7900
408.227.9540
Garbage408.282.4400
Cable.....800.266.2278

Santa Clara

Phone.....800.310.2355
Gas/ Electric 800.743.5000
408.615.2300
Water408.615.2000
Garbage408.615.2051
Cable800.266.2278

Saratoga

Phone.....800.310.2355
Gas/ Electric 800.743.5000
Water408.279.7900
Garbage408.283.9250
Cable800.266.2278

Sunnyvale

Phone.....800.310.2355
Gas/ Electric 800.743.5000
Water 408.730.7510
650.917.0152
Garbage 408.730.7400
Cable800.266.2278

About the County

The County's population of nearly 1.8 million is one of the largest in the state, following Los Angeles, San Diego and Orange Counties, and the largest of the nine Bay Area counties. Its population constitutes about one fourth of the Bay Area's total population. There are 15 cities ranging from Palo Alto in the north, to Gilroy in the south. San Jose is the largest city in the County, with a population of nearly one million, and is the administrative site of County Government. A significant portion of the county's land area is unincorporated ranch and farmland. Nearly 92% of the population lives in cities.

Sport Teams:

San Jose Sharks, San Jose Earthquakes, San Jose SaberCats and the San Jose Giants

Museums and Art Galleries:

The Tech Museum of Innovation, the Rosicrucian Museum, the Children's Discovery Museum, the San Jose Museum of Art, and the Triton Museum of Art

Concert Halls:

HP Pavilion, The Mountain Winery and Villa Montalvo

Theme Parks and Venues:

California's Great America, Gilroy Gardens, Raging Waters and the Santa Clara County Fair



CHICAGO TITLE

© 2013 Copyright Chicago Title Company. All Rights Reserved.

Tulare County

utilities guide



GAS & ELECTRIC COMPANIES:

Pacific Gas & Electric	(800) 743-5000
Southern California Edison	(800) 655-4555
The Gas Company	(877) 238-0092

WATER/SEWER/RECYCLING:

California Water Service	(559) 624-1600
Visalia Public Works Solid Waste	(559) 713-4500
Tulare County Recycling	(559) 741-1766
Exeter Public Works	(559) 592-3318
Farmersville City Hall	(559) 747-0458

PHONE/NEWS/CABLE TV COMPANIES:

AT&T	(800) 288-2020
Verizon	(800) 256-4646
AT&T U-verse TV	(800) 288-2020
DirecTV	(888) 866-3008
Dish Network TV	(800) 200-1308
Xfinity Comcast	(209) 624-1607

CITY OFFICES:

City of Exeter	(559) 592-3710
City of Farmersville	(559) 747-0458
City of Porterville	(559) 782-7499
City of Tulare	(559) 684-4320
City of Visalia	(559) 713-4313
City of Woodlake	(559) 564-8055

PROPERTY TAXES/ASSESSOR'S OFFICE:

Auditor/Controller of Tulare County	(559) 636-5200
Tulare County Assessor Office	(559) 636-5100

SCHOOLS:

Exeter Unified School District	(559) 592-9421
Farmersville Unified School District	(559) 592-2010
Porterville Unified School District	(559) 793-2400
Tulare City Elementary School District	(559) 685-7200
Tulare Joint Union High School District	(559) 688-2021
Visalia Unified School District	(559) 730-7300
Woodlake Public School District	(559) 564-8081
College of the Sequoias	(559) 730-3700

FIRE & LAW ENFORCEMENT:

Exeter Fire Department	(559) 592-3714
Porterville Fire Department	(559) 782-7526
Tulare Fire Department	(559) 684-4300
Visalia Fire Department	(559) 622-7600
Woodlake Fire Department	(559) 564-2181

Exeter Police Department	(559) 592-3710
Farmersville Police Department	(559) 747-0321
Porterville Police Department	(559) 782-7426
Tulare Police Department	(559) 684-4238
Visalia Police Department	(559) 734-8116
Woodlake Police Department	(559) 564-3346
California Highway Patrol	(559) 734-6767
Tulare County Sheriff Department	(559) 733-6211
FBI/Bakersfield	(661) 322-8382

MEDICAL SERVICES

Kaweah Delta Health Care District-Visalia	(559) 624-2000
Sierra View District Hospital-Porterville	(559) 784-1110
Tulare Regional Medical Center-Tulare	(559) 688-0821

PUBLIC OFFICES

CA Department of Motor Vehicles	(800) 777-0133
Tulare County Library System	(559) 713-2700
Visalia Chamber of Commerce	(559) 734-5876
Visalia City Hall	(559) 713-4312
Visalia Post Office	(559) 732-2237

About the County

Tulare County is home to many scenic wonders, such as Sequoia and Kings Canyon national parks, that offer year-round recreational activities. With a population of over 442,179 (2010 Census), it is the second-leading producer of agricultural commodities in the United States, and its strategic location and valuable tax incentives make this area a desirable distribution point for many major corporations. The county seat belongs to Visalia which is the 5th largest city in the San Joaquin Valley. Visalia serves as the economic and governmental center to one of the most productive single agricultural counties in the country. The county is named for Tulare Lake, once the largest freshwater lake west of the Great Lakes. Drained for agricultural development, the site is now in Kings County, which was created in 1893 from the western portion of the formerly larger Tulare County.

POINTS OF INTEREST

Fox Theatre, ImagineU Interactive Children's Museum, Tulare Historical Museum, Visalia County Club

NATIONAL PARKS & HIKING TRAILS


Sequoia National Park, Kings Canyon National Park, Buena Vista Peak, Moro Rock, Zumwalt Meadow



CHICAGO TITLE

Clark County

utilities guide



Clark County

Customer Service	360-397-2000
County Manager	360-397-2232
Tax Assessor	360-397-2391
Treasurer	360-397-2252
Sheriff's Office	360-397-2211
Fire Marshal	360-397-2186
Animal Control	360-397-2488
Parks & Rec	360-619-1111

Utilities

Clark Public Utilities	360-992-3000
NW Natural Gas	360-571-5465
Waste Connection	360-892-5370
Water and Sewer	360-696-8152
Recycling	360-397-6118

Cable/ Internet/ Phone:

Cable TV	866-921-5828
Qwest	800-244-1111
Charter Cable	888-859-5640
Comcast	800-266-2278

Hospitals

Legacy Salmon Creek Hospital	360-487-1000
PeaceHealth Southwest Medical Center	360-256-2000

City/Town Offices

Battle Ground	360-342-5000
Camas	360-834-6864
La Center	360-263-2782
Ridgefield	360-887-3557
Vancouver	360-487-8000
Washougal	360-835-8501
Woodland	360-225-8281
Yacolt	360-225-8281

School Districts

Battle Ground	360-885-5300
Camas	360-833-5400
Evergreen	360-604-4000
Green Mountain	360-225-7366
Hockinson	360-448-6400
La Center	360-263-2131
Ridgefield	360-619-1300
Vancouver	360-313-1000
Washougal	360-954-3000
WA School for the Blind	360-696-6321
WA School for the Deaf	360-696-6525

About the County

Clark County is located in the southwestern part of the U.S. state of Washington. As of the 2010 census, the population was 425,363. Its county seat and largest city is Vancouver. It was the first county to be established in Washington, named after William Clark of the Lewis and Clark Expedition. Clark County is surrounded on two sides by the Columbia River and on the north by the North Fork of the Lewis River. Mount Hood, Mount Saint Helens and Mount Adams are all visible from Clark County, and cold winter winds through the Columbia River Gorge often bring freezing rain and a coating of glaze ice or clear ice known locally as a "silver thaw," especially in southeastern areas of the county closest to the gorge. The counterpart to this are warm winds from the southwest known locally as the "Pineapple Express".

Must See Attractions:


Fort Vancouver National Historic Site
Clark County Historical Museum
Pearson Air Museum
Vancouver Lake
Battle Ground Lake State Park



CHICAGO TITLE

Island County

utilities guide



Island County

General Services	(360) 679-7378
Treasurer	(360) 679-7302
Clerk	(360) 679-7359
Sheriff's Office	(360) 679-7310
Superior Court	(360) 679-7361
Animal Control	(360) 240-5542
Stanwood-Camano News	(360) 629-2155
Camano Island Licensing	(360) 387-4700
Oak Harbor Licensing	(360) 675-6466

Utilities

Puget Sound Energy	(360) 331-3060
Public Utility District	(360) 629-2157
Island County Public Works	(360) 679-7331
Waste Management	(800) 592-9995
Island Recycling	(360) 331-1727

Cable/ Internet/ Phone:

Frontier Broadband Connect	(360) 757-3256
Wave Broadband	(866) 928-3123
Comcast	(425) 312-7095
AT&T	(360) 679-2591

Hospitals

Whidbey General Hospital	(360) 678-5151
Naval Hospital-OAK Harbor	(360) 257-9500
Island Hospital	(360) 299-1300

City/Town Offices

Oak Harbor	(360) 279-4500
Coupeville	(360) 678-4461
Langley	(360) 221-4246

School Districts

Oak Harbor School District	(360) 279-5000
South Whidbey School District	(360) 221-6100
Coupeville School District	(360) 678-2400
Stanwood Camano School District	(360) 629-1200

About the County

Island County is located in the U.S. state of Washington. As of the 2010 census, its population was 78,506. Its county seat is Coupeville, while its largest city is Oak Harbor. Its name reflects the fact that it is composed entirely of islands. It contains two large islands, Whidbey and Camano, and seven smaller islands (Baby, Ben Ure, Deception, Kalamut, Minor, Smith, and Strawberry).

An hour's trip from downtown Seattle, Coupeville and Central Whidbey Island offer peaceful landscapes and opportunities for biking, hiking, kayaking, sailing, or just breathing in the fresh sea air and relaxing in locally owned and operated restaurants and inns. A wide variety of interests are met in exploring the Island County Historical Society Museum, Admiralty Lighthouse, Meerkerk Gardens, antique shops, art galleries, heritage farms, working studios, wineries, farmers markets, and the Coupeville Arts Center with year-round fine art classes, are but a few of the choices.

Nestled at the waters edge Oak Harbor is a vibrant community packed with activity for families of all ages. The unparalleled beauty of Deception Pass boasts expansive views and unforgettable sunsets and serves as a fitting backdrop to the myriad of outdoor adventures that await. Spot a harbor seal, stumble across a secret tide pool or discover a hidden treasure in one of the town's unique boutique or antique shops, Oak Harbor welcomes you to Come Ashore.


All of the islands offer something unique and new to explore. With nature providing a buffer from "super-city" sprawl, Whidbey and Camano Islands provide the perfect, easy-to-reach, escape.



CHICAGO TITLE

King County

utilities guide



King County

Customer Service	800-325-6165
Tax Assessor	206-296-7300
Treasurer	206-263-2890
Sheriff's Office	206-296-3311
Fire Marshal	206-296-6600
Animal Control	206-296-7387
Vehicle Licensing:	206-477-4000
Graffiti Hotline	206-477-3850
Lost and Found	206-553-3000
Mail Services	206-748-5417

Utilities

Seattle Public Utilities	206-684-3000
Puget Sound Energy	888-225-5773
Seattle City Lights	206-684-3000
WA Water Services	877-408-4060
Garbage & Recycling	206-477-4466
Yard Waste Recycling	206-296-4466

Cable/ Internet/ Phone:

Cable Communications	206-263-7880
Comcast	800-934-6489
Wave	866-928-3123

School Districts

Auburn	253-931-4900
Bellevue	425-456-4000
Enumclaw	360-802-7100
Federal Way	253-945-2000
Highline	206-631-3000
Issaquah	425-837-7000
Kent	253-373-7000
Lake Washington	425-936-1200
Mercer Island	206-236-3330
Northshore	425-408-6000
Renton	425-204-2300
Riverview	425-844-4500
Seattle	206-252-0000
Shoreline	206-393-6111
Snoqualmie Valley	425-831-8000
Tahoma	425-413-3400
Tukwila	206-242-9097

City/Town Offices

Algona	253-833-2897
Auburn	253-931-3000
Beaux Arts Village	425-454-8580
Bellevue	425-452-6800
Black Diamond	360-886-5700
Bothell	425-486-3256
Burien	206-241-4647
Carnation	425-333-4192
Clyde Hill	425-453-7800
Covington	253-480-2400
Des Moines	206-878-4595
Duvall	425-788-1185
Enumclaw	360-615-5608
Federal Way	253-835-7000
Hunts Point	425-455-1834
Issaquah	425-837-3000
Kenmore	425-398-8900
Kent	253-856-5200
Kirkland	425-587-3000
Lake Forest Park	206-368-5440
Maple Valley	425-413-8800
Medina	425-233-6400
Mercer Island	206-275-7600
Milton	253-922-8733
Newcastle	425-649-4444
Normandy Park	206-248-7603
North Bend	425-888-1211
Pacific	253-929-1100
Redmond	425-556-2900
Renton	425-430-6400
Sammamish	425-295-0500
SeaTac	206-973-4800
Seattle	206-684-2489
Shoreline	206-801-2700
Skykomish	360-677-2388
Snoqualmie	425-888-1555
Tukwila	206-433-1800
Woodinville	425-489-2700
Yarrow Point	425-454-6994

About the County

King County is situated between Puget Sound to the west and the crest line of the Cascade Range to the east. It borders Snohomish County to the north and Pierce County to the south. King County has points at sea level and a high point of nearly 8,000 feet.

King County and Seattle, the county seat, are the most populous county and city in Washington state. King County ranks 11th in the state in terms of land area and first in the state for population density.


In 2005, the county was renamed in honor of Dr. Martin Luther King, Jr. The area is culturally diverse and aims to be a place where people from a variety of backgrounds can feel at home. King County has an active port, maintaining extensive connections to East Asian markets.



CHICAGO TITLE

Pierce County

utilities guide



Puget Sound Energy (888) 225-5773
Water & Sewer (253) 798-4050

Garbage:

Sustainable Resources (253) 798-2179

Phone, Cable TV and Internet:

COMCAST (877) 824-2288

Click Cable TV (253) 502-8900

Rainier Connect (253) 262-7000

Animal Control (253) 798-7387

Voter Registration (253) 798-7430

Sheriff's Department (253) 798-7530

Fire Prevention Bureau (253) 798-7179

The News Tribune (503) 221-8240

Hospitals:

Tacoma General Hospital (253) 403-1000

Good Samaritan Hospital (253) 697-4000

St. Anthony Hospital (253) 530-2000

St. Clare Hospital (253) 985-1711

School Districts:

Auburn School District (253) 931-4900

Bethel School District (253) 683.6000

Carbonado Historical School District (360) 829-0121

Clover Park School District (253) 583-5000

Dieringer School District (253) 862-2537

Eatonville School District (360) 879-1000

Fife School District (253) 517-1000

Franklin Pierce School District (253) 298-3000

Orting School District (360) 893-6500

Peninsula School District (253) 530-1000

Puyallup School District (253) 841-1301

Steilacoom Historical School District (253) 512-0413

Sumner School District (253) 891-6000

Tacoma Public Schools (253) 571-1000

University Place School District (253) 566-5600

White River School District (360) 829-0600

Yelm Community Schools (360) 458-1900

About the County

With a population of over 795,225, Pierce County is the second most populous county in the state of Washington. The county was named after U.S. President Franklin Pierce in 1852. Tacoma holds the title of the largest city and county seat. Surrounded by saltwater shores and towering mountain peaks, it's hard to imagine a more beautiful place to live. Pierce county offers something for everybody from it's bustling cities with rich culture and active nightlife to it's sleepy timber towns where main streets are lined with quaint cafes and cottage industries. Everybody from small-town farmers to big-city professional share the pioneer spirit and call Pierce County home.

SPORTS TEAMS:

Seattle Seahawks (NFL)

Seattle Mariners (MLB)

Seattle Thunderbirds (WHL)

Tacoma Rainiers (MiLB)

MUST SEE ATTRACTIONS:

Point Defiance Zoo & Aquarium

America's Car Museum

Museum of Glass

Mount Rainier National Park

Tacoma Dome

Working Waterfront Maritime Museum

Broadway Center for the Performing Arts




CHICAGO TITLE

© 2015 Copyright Chicago Title Company. All Rights Reserved.

San Juan County

utilities guide



San Juan County

Friday Harbor Town Hall	(360) 378-2810
Auditor	(360) 378-2161
Assessor	(360) 378-2172
Treasurer	(360) 378-2171
Clerk	(360) 378-2163
Sheriff's Office	(360) 378-4151
Fire Marshall	(360) 378-3473
Superior Court	(360) 378-2399
Senior Services	(360) 378-2677
Parks and Rec	(360) 378-8420
County Fair Office	(360) 378-4310
The Island Guardian	(360) 378-4900
The Journal of San Juan Islands	(360) 378-5696

Utilities

Public Works	(360) 370-0500
Recycling Center	(360) 757-4000
Friday Harbor Town Water Dept	(360) 378-8353
Orcas Power & Light	(360) 376-3500

Cable/ Internet/ Phone:

DIRECTV	(855) 678-2755
Dish Network	(800) 200-1308
Zito Media	(800) 365-6988
Rock Island	(360) 378-5884
Century Link	(888) 481-7760
Orcas Online	(360) 376-4124

Hospitals

Island Hospital, Lopez	(360) 468-3185
PeaceHealth Peace Island Medical Center	(360) 378-2141
Orcas Medical Center	(360) 376-2561

School Districts

San Juan Island School District	(360) 378-4133
Lopez School District	(360) 468-2202
Orcas Island School District	(360) 376-2284
Shaw Island School District	(360) 468-2570

About the County

San Juan County is located in the Salish Sea in the far northwestern corner of the U.S. state of Washington. As of the 2010 census, its population was 15,769. The county seat and only incorporated city is Friday Harbor, located on San Juan Island.

Sparkling blue waters, deep green forests ... this is San Juan Islands! Just a scenic ferry ride or a short flight from the northwest Washington mainland lies a paradise for the adventurous in spirit, whether you yearn for the slow pace of island time or the excitement of new experiences.

Stroll through quaint villages, friendly hamlets, and small towns. Catch a glimpse of the deer, foxes, eagles, herons, harbor seals and the magnificent, endangered orca whales. Kayak the glassy waters along the shoreline. Cycle quiet miles of country roads.


Explore the weekend farmers' markets, art fairs, and food and wine tasting events. Browse unique shops and feast on savory local fare at many diverse restaurants. Get cozy in the comforts of a bed and breakfast, sophisticated resort or a cozy campsite. Roast marshmallows for s'mores over your campfire at sunset. There's something for everyone on San Juan Islands.



CHICAGO TITLE

Skagit County

utilities guide



LICENSING

Vehicle Licensing:

Mount Vernon	360.336.9348
Burlington	360.755.0419
Sedro-Woolley	360.855.1162

Drivers Licensing:

Anacortes	360.588.0508
Mt. Vernon	360.416.7563

<i>Voter Registration</i>	360.336.9305
---------------------------	--------------

SATELLITE & CABLE

Clear Communications	360.854.7811
Comcast	888.266.2278
DirecTV	360.424.2171

SCHOOLS

Anacortes	360.293.1200
Burlington	360.757.3311
Concrete	360.853.8141
Conway	360.455.5785
La Conner	360.466.3171
Mount Vernon	360.428.6181
Sedro Woolley	360.855.3500
Lyman	360.826.3033

PROPANE

AmeriGas	360.424.6119
Northwest Propane	360.424.4471
Skagit Farmers	360.757.6053
Vander Yacht	360.707.5550
Corey Oil & Propane	360.499.3222

SEWER & GARBAGE

Anacortes	360.293.1900
Burlington	360.755.0531
Concrete	360.853.8141
Conway	360.455.5785
La Conner	360.466.3171
Mount Vernon	360.336.6218
Sedro Woolley	360.855.0929

WATER

Concrete Public Works	360.853.8550
La Conner Public Works	360.466.3933
Skagit P.U.D #1	360.424.7104
Lyman	360.826.3033

OTHER UTILITIES

Cascade Natural Gas	866.412.8829
Puget Sound Energy	888.225.5773
Comcast (telephone)	888.266.2278
Frontier Communication	888.482.7922

About the County


Skagit County is located in the northwest portion of Washington State, USA between Seattle, WA and Vancouver, B.C. Canada. The majestic Cascade Mountains stand to the east, overlooking a fertile valley boasting a variety of agricultural crops. Running through the valley is the powerful Skagit River flowing westward toward the beautiful San Juan Islands. World famous tulip fields blanket the valley in the spring. Flocks of Canadian geese, snow geese and trumpeter swans can be seen here in the winter. Bald eagles soar overhead year round and great blue herons stand along the shorelines.



CHICAGO TITLE

Snohomish County

utilities guide



Snohomish County

Tax Assessor	(425) 388-3433
Sheriff's Office	(425) 388-3393
Animal Control	(425) 257-6000
DMV	(425) 774-6657
Voter Registration	(425) 388-3444

Utilities

Gas and Electric (PUD)	(425) 783-1000
Water (PUD)	(425) 397-3000
Garbage and Recycling	(800) 592-9995

CABLE/INTERNET/PHONE:

Wave Broadband	(866) 928-3123
Comcast	(425) 312-7095
DISH Network	(888) 605-7537
DIRECTV	(855) 844-4388

City Offices

Everett	(425) 257-8700
Marysville	(360) 363-8000
Edmonds	(425) 775-2525
Lynnwood	(425) 670-5000
Lake Stevens	(425) 334-1012
Mukilteo	(425) 263.8018
Mountlake Terrace	(425) 776-1161
Mill Creek	(425) 745-1891
Arlington	(360) 403-3421
Monroe	(360) 794-7400
Snohomish	(360) 568-3115
Stanwood	(360) 629-2181
Sultan	(360) 793-2231
Granite Falls	(360) 691-5553
Gold Bar	(360) 793-1101
Woodway	(206) 542-4443

Police Department

Everett	(425) 257-8400
Marysville	(360) 363-8300
Edmonds	(425) 771-0200
Lynnwood	(425) 744-6900
Lake Stevens	(425) 334-9537
Mukilteo	(425) 263.8100
Mountlake Terrace	(425) 670-8260
Mill Creek	(425) 745-6175
Arlington	(360) 403-3400
Monroe	(360) 794-6300
Snohomish	(360) 568-0888
Stanwood	(425) 388-5290
Sultan	(360) 793-1051
Granite Falls	(360) 691-6611
Gold Bar	(425) 407-3970
Woodway	(425) 771-0200

School Districts

Arlington Public Schools	(360) 618-6200
Darrington School District	(360) 436-1323
Edmonds School District	(425) 431-7000
Everett Public Schools	(425) 385-4000
Granite Falls School District	(360) 691-7717
Lake Stevens School District	(425) 335-1500
Lakewood School District	(360) 652-4500
Marysville School District	(360) 653-7058
Monroe Public Schools	(360) 804-2700
Mukilteo School District	(425) 356-1330
Northshore School District	(425) 408-6000
Snohomish School District	(360) 563-7280
Stanwood School District	(360) 629-1200
Sultan School District	(360) 793-9800

About the County

Snohomish County is located on Puget Sound, between Skagit County to the north and King County (and Seattle) to the south. Covering 2,090 square miles, it is the 13th largest county in total land area in Washington. Snohomish County's varied topography ranges from saltwater beaches, rolling hills and rich river bottom farmlands in the west to dense forest and alpine wilderness in the mountainous east. Glacier Peak, at 10,541 feet, is the highest point in Snohomish County and one of the highest in Washington State. Sixty-eight percent of the county land area is forest land, 18% is rural, 9% is urban/city and 5% is agricultural.

SPORTS TEAMS

Seattle Seahawks (NFL)
Seattle Mariners (MLB)
Everett Aquasox (MILB)
Seattle Thunderbirds (Junior Ice Hockey)
Everett Silvertips (WHL)

MUSEUMS & ENTERTAINMENT

Future of Flight Aviation Center & Boeing Tour, Flying Heritage Collection, Imagine Children's Museum, Xfinity Arena, Everett Memorial Stadium, Marysville Opera House



CHICAGO TITLE

© 2015 Copyright Chicago Title Company. All Rights Reserved.



CHICAGO TITLE

Thurston County Reference Guide



Utilities

Cable

Comcast	(877) 824-2288	www.comcast.com
Direct TV	(800) 531-5000	www.directv.com
Dish Network	(800) 531-5000	www.dish.com

Electric/Gas

Puget Sound Energy	(888) 225-5773	www.pse.com
Centralia Power	(360) 458-3901	
Pacific Power & Light	(360) 264-2624	

Telephone

Century Link	(800) 244-1111	www.centurylink.com
Tenino Telephone Co.	(360) 264-2915	www.teninotelephone.com
Fairpoint Communications	(800) 400-5568	www.fairpoint.com

Water/Garbage/Sewer

Lacey	(360) 491-5616	www.ci.lacey.wa.us
Olympia	(360) 753-8340	www.ci.olympia.wa.us
Tumwater	(360) 754-4133	www.ci.tumwater.wa.us
Yelm	(360) 458-3244	www.ci.yelm.wa.us
Pacific Disposal	(360) 923-0111	www.lemayinc.com
Washington Water	(360) 491-3760	www.wawater.com

Education

Griffin School District	(360) 866-2515	www.griffin.k12.wa.us
North Thurston School District	(360) 412-4400	www.nthurston.k12.wa.us
Olympia School District	(360) 596-6100	Osd.wednet.edu
Rainier School District	(360) 446-2207	www.rainier.wednet.edu
Rochester School District	(360) 273-5536	www.rochester.wednet.edu
Shelton School District	(360) 426-1687	www.sheltonschoools.org
Tenino School District	(360) 264-3400	www.teninoschools.org
Tumwater School District	(360) 709-7000	www.tumwater.k12.wa.us
Yelm School District	(360) 458-1900	www.ycs.wednet.edu

Licenses

www.co.thurston.wa.us	(800) 624-1234
--	----------------

Postal Service

www.usps.com	(800) 275-8777
--	----------------

News

ABC News	www.abcnews.com
CBS News	www.cbsnews.com
CNN News	www.cnn.com
KING 5 News	www.king5.com
KOMO 4 News	www.komotv.com
MSNBC News	www.msnbc.com

Rental Trucks

Budget	(800) 367-0522 www.budgettruck.com
Penske	(888) 996-5415 www.penske.com
U HAUL	(800) GO-UHAUL www.uhaul.com


cont'd on next page

This information is proudly brought to you by:



CHICAGO TITLE

Thurston County Reference Guide



Real Estate

Chicago Title Company	(360) 456-7878	www.ctthurston.com
City Of Lacey	(360) 491-3214	www.ci.lacey.wa.us
City Of Olympia	(360) 753-8314	www.ci.olympia.wa.us
City Of Tumwater	(360) 754-5855	www.ci.tumwater.wa.us
City of Yelm	(360) 458-3244	www.ci.yelm.wa.us
Economic Development	(360) 754-6320	www.thurstonedc.com
GeoData	(360) 786-5490	www.geodata.org
HUD	(800) 333-4636	www.hud.gov
HUD		www.goldenfeather.com
Master Builders	(360) 754-0912	www.omb.org
WA Realtors	(360) 943-3100	www.warealtor.com/otcar
Permit Assistance Center	(360) 786-5490	www.co.thurston.wa.us
Property Taxes	(360) 786-5550	www.co.thurston.wa.us/treasurer
Regional Planning Council	(360) 956-7575	www.trpc.org
VA	(800) 827-1000	www.seattleva.com

Thurston County Chambers

Lacey Chamber of Commerce	(360) 491-4141	www.laceychamber.com
Thurston Chamber of Commerce	(360) 357-3362	www.thurstonchamber.com
Shelton Chamber of Commerce	(360) 426-2021	www.sheltonchamber.org
Tenino Chamber of Commerce	(360) 264-5075	www.teninoacc.org
Tumwater Chamber of Commerce	(360) 357-5153	www.tumwaterchamber.com
Visitor & Convention Bureau	(360) 704-7544	www.visitolympia.com
Yelm Chamber of Commerce	(360) 458-6608	www.yelmchamber.com

About Thurston County

Thurston County is a county located in the State of Washington. It is named after Samuel R. Thurston, the Oregon Territory's first delegate to Congress. As of the 2010 census, its population was 252,264. The county seat is at Olympia, the state capital and also the county's largest city.


Thurston County was created out of Lewis County by the government of Oregon Territory on January 12, 1852. At that time, it covered all of the Puget Sound region and the Olympic Peninsula. On December 22 of the same year, Pierce, King, Island, and Jefferson counties were split off from Thurston County.

Starting January 1, 2014
**TOBACCO-FREE
COUNTY PROPERTIES**



Tri-Cities Washington

utilities guide



BENTON

Electricity - Benton Rural Electric	509-967-2921
Garbage - Ed's (Basin) Disposal	509-547-2476
Gas - Cascade Natural Gas	800-488-2041
Benton Irrigation	509-588-3510
Kiona Irrigation	509-558-7414
Post Office	800-275-8777
Water/ Sewer - City Hall	509-588-3322
Newspaper - Tri-City Herald	509-586-2138

BURBANK

Electricity - Columbia River Electric	509-382-2578
Garbage - Ed's (Basin) Disposal	509-547-2476
Gas - Cascade Natural Gas	888-522-1130
Post Office	800-275-8777
Newspaper - Tri-City Herald	509-586-2138

KENNEWICK

Electricity - Benton County Public Utility	509-582-2175
Garbage - Waste Management	509-582-5121
Ed's Basin Disposal	509-547-2476
Gas - Cascade Natural Gas	888-522-1130
Kennewick Irrigation District	509-586-9111
Columbia Irrigation District	509-586-6118
Water/ Sewer - City Hall	509-585-4266
Library - Mid Columbia	509-783-7878
Post Office	800-275-8777
Newspaper - Tri-City Herald	509-586-2138

PASCO

Electricity - Franklin County Public Utility	509-547-5591
Garbage - Basin Disposal Inc.	509-547-2476
Gas - Cascade Natural Gas	888-522-1130
Franklin County Irrigation	509-547-3831
Water/Sewer - City Hall	509-545-3488
Pasco Public Library	509-545-1019
Post Office - Pasco & Tri-Cities Mail	800-275-8777
Newspaper - Tri-City Herald	509-586-2138

PROSSER

Electricity - Benton P.U.D.	509-786-1841
Benton Rural Electric	509-786-2913
Garbage - City Hall	509-786-2332
Waste Management	509-582-5121
Gas - Cascade Natural Gas	800-488-2041
Sunnyside Valley Irrigation	509-837-6980
Water/ Sewer - City Hall	509-786-2332
Post Office	800-275-8777
Newspaper - Tri-City Herald	509-586-2138
Prosser Record-Bulletin	509-786-1711

RICHLAND

Electricity - City Hall	509-942-1104
Garbage - City hall	509-942-1104
Gas - Cascade Natural Gas	888-522-1130
Badger Mountain Irrigation	509-628-0777
Kennewick Irrigation District	509-586-9111
Water/ Sewer - City Hall	509-942-7480
Richland Public Library	509-943-7454
Post Office	800-275-8777
Newspaper - Tri-City Herald	509-586-2138

WEST RICHLAND

Electricity - Benton Rural Electric	509-967-2921
Garbage - Ed's (Basin) Disposal	509-547-2476
Columbia Irrigation District	509-586-6118
Water/ Sewer - City Hall	509-967-3431
Post Office	800-275-8777
Newspaper - Tri-City Herald	509-586-2138

ABOUT THE COUNTY

SPORTS TEAMS:

Tri-Cities Dust Devils (MiLB)
Tri-Cities Americans (WHL)
Tri-Cities Fever (IFL)

MUST SEE ATTRACTIONS:

Columbia Park
The Richland Players Theater
The Columbia Center Mall
The Bechtel National Planetarium
Highlands Grange Park

The Tri-Cities is a mid-sized metropolitan area in the southeastern part of the U.S. state of Washington, consisting of three neighboring cities: Kennewick, Pasco, and Richland. The cities are located at the confluence of the Yakima, Snake, and Columbia rivers in the semi-arid region of Southeastern Washington. A fourth neighboring city, West Richland, is generally included as part of the Tri-City area and region, as are a handful of unincorporated communities. Each city either borders another or one of the area's rivers, making the Tri-Cities seem like one uninterrupted mid-sized city.


The combined population of the three major cities was 193,567, whereas the population of the metropolitan area was 253,340 at the 2010 Census. As of April 1, 2014, the Washington State Office of Financial Management, Forecasting Division estimates the cities proper as having a population of 226,260 and the metropolitan area having a population of 273,100,[1] thus making it the fourth-largest metropolitan area in Washington, after Seattle-Tacoma, Spokane, and the Washington part of the Portland metropolitan area.



CHICAGO TITLE

Whatcom County

utilities guide



Water & Sewer

City of Bellingham	360-778-8010
City of Ferndale	360-384-4302
City of Everson	360-966-3411
City of Lynden	360-354-2829
City of Nooksack	360-966-2531
City of Sumas	360-988-5711
City of Blaine	360-332-8311
Lummi W&S	360-758-7167
Birch Way W&S	360-371-7100
Water District #2	360-733-5770
Water District #7	360-752-9208
Water District #10	360-734-9224
water District #13	360-599-1801

Garbage Collection/Recycling Services:

Sanitary Service Co.	360-734-3490
Nooksack Valley Disp.	360-354-3400
Blaine Bay Refuse	360-332-5443
RDS, Inc.	360-384-8011

Donation/Haul Away

ARC of Washington	360-671-3344
M&J Hauling	360-380-5406

Propane Companies

1st Propane	360-332-3121
Vander Yacht Propane	360-398-1234
Northwest Propane	800-254-4471
Propane Gas Inc.	360-384-4922
WFC Energy	360-354-4595

Electricity

Puget Sound Energy	888-225-5773
--------------------	--------------

Cable/Telephone/Internet

Comcast	888-266-2278
Direct TV	800-347-3288
Dish Network	800-722-9957
Frontier	855-843-1186
Century Link	877-946-4261

Natural Gas Service

Cascade Natural Gas	360-733-5980
---------------------	--------------

Miscellaneous Information

Voter Registration	360-676-6742
Bellingham Herald	360-676-2600
Animal Control/Licensing	360-733-2080
Auto Plates & Tabs	360-676-6743

About the County

Whatcom County is located in the U.S. state of Washington. As of the 2010 census, the population was 201,140. On the shores of Bellingham Bay with Mount Baker as its backdrop, Bellingham is the last major city before the Washington coastline meets the Canadian border. The City of Bellingham, which serves as the county seat of Whatcom County, is at the center of a uniquely picturesque area offering a rich variety of recreational, cultural, educational and economic activities.

Area residents are passionate about community life. Strategic investments in parks, trails and preserved open spaces offer recreation and respite, and help the community grow gracefully as the population increases. Numerous public/private partnerships support the burgeoning arts and cultural district of downtown Bellingham and elsewhere. With over 130 miles of shoreline from Semiahmoo and Blaine Harbor, down to Larrabee State Park, our active waterfront hosts a range of recreation opportunities along with a number of commercial marine activities. Significant change is on the horizon as area community leaders and residents consider options for redevelopment of Bellingham's waterfront, and a deep water port at Cherry Point.


In South Bellingham, the historic Fairhaven District is a quaint, charming community full of boutiques, shops, spas and restaurants. Lynden is the second largest city in Whatcom County. Named and established in 1874, the town began as a pioneer settlement headed by Holden and Phoebe Judson and is today home to one of the largest Dutch American communities in the nation, as well as the Northwest Washington Fair. The architecture pays homage to its heritage with locations made over in a Dutch theme, complete with windmills and tulips.



CHICAGO TITLE

Multnomah County

utilities guide



Trinsic Phone Service (877) 987-4674

Portland General Electric: (503) 228-6322

Natural Gas (NW Natural): (800) 422-4012

Cable:

COMCAST (800) 266-2278

Water:

Portland Water Bureau (503) 823-7770

Garbage:

Twelve -Mile Disposal Service Inc. (503) 661-0255

Dept. of Motor Vehicles (503) 299-9999

Voter Registration (503) 986-1518

The Oregonian Newspaper (503) 221-8240

Hospitals:

Vibra Specialty Hospital of Portland (503) 257-5500

Legacy Good Samaritan Medial Center (503) 413-7711

Legacy Mount Hood Medical Center (503) 674-1122

Schools:

Centennial School District (503) 760.7990

Corbett School District (503) 261-4226

David Douglas School District (503) 252-2900

Gresham-Barlow School District (503) 261-4550

Parkrose School District (503) 408-2100

Portland Public Schools (503) 916-2000

Reynolds School District (503) 661-7200

Riverdale School District (503) 262-4840

Police and Fire - EMERGENCY 911

Fairview (503) 674-6200

Gresham (503) 618-2338

Lake Oswego (503) 635-0250

Milwaukie (503) 786-7400

Portland (503) 823-0000

Troutdale (503) 665-6129

About the County

Multnomah County's population is roughly 660,486 people in 8 cities with Portland being the major metropolitan of the area. With breathtaking views of the surrounding mountain peaks, those who call Multnomah County home enjoy a wide range of activities and entertainment. From strolling through the rose gardens in downtown Portland, to getting lost for hours in Powell's City of Books, to taking a scenic drive and short hike to the famous Multnomah Falls, there's always something new to discover in this gorgeous part of the Pacific Northwest.

SPORTS TEAMS:

The Portland Trail Blazers (NBA)

The Portland Timbers (MLS)

The Portland Thunder (Arena Football)

The Portland Winterhawks (Junior Ice Hockey)

MUST SEE ATTRACTIONS:

Oregon Historical Society Museum

Oregon Museum of Science and Industry

Oregon Zoo

Pittock Mansion

PARKS & GARDENS:

Portland International Rose Test Garden

Portland Japanese Garden

Washington Park

Forest park

Lan Su Chinese Garden




CHICAGO TITLE

© 2015 Copyright Chicago Title Company. All Rights Reserved.

Cascade County

utilities guide



Cascade County

Treasurer	(406) 454-6850
Sheriff's Office	(406) 454-6820
Disaster & Emergency Services	(406) 454-6903
Animal Shelter	(406) 454-2276
DMV	(406) 454-6860
Community Rec Center	(406) 727-6099
Expo Park (Fairgrounds)	(406) 452-8955

Utilities

Great Falls Public Utilities	(406) 727-7660
Northwestern Energy	(888) 467-2669
Black Eagle Cascade County Water	(406) 452-5951
Montana Waste Systems	(406) 761-2545
Energy West (Gas)	(406) 791-7500

Cable/ Internet/ Phone:

Charter Communications	(888) 438-2427
DIRECTV	(877) 516-4660

Hospitals

Great Falls Clinic Medical Center	(406) 216-8000
Benefis Sletten Cancer Institute	(406) 731-8150
Benefis Healthcare - East Campus	(406) 455-5000
Benefis Health System - West Campus	(406) 455-2130

City/Town Offices

Great Falls	(406) 455-8451
Belt	(406) 277-3621
Cascade	(406) 468-2808
Neihart	(406) 236-5511

School Districts

Belt Elementary School District	(406) 277-3351
Belt High School District	(406) 277-3351
Cascade Elementary School District	(406) 468-2671
Cascade High School School District	(406) 468-2267
Centerville Elementary School District	(406) 736-5167
Centerville High School School District	(406) 736-5167
Deep Creek Elementary School District	(406) 866-3381
Great Falls Elementary School District	(406) 268-6006
Great Falls High School District	(406) 268-6008
Montana School For Deaf Blind	(406) 771-6000
Sun River Valley Elementary School District	(406) 264-5110
Ulm Elementary School District	(406) 866-3313
Vaughn Elementary School District	(406) 965-2232

About the County

Cascade county is located in the U.S. state of Montana. As of the 2010 census, the population was 81,327, making it the fifth-most populous county in Montana. Its county seat is Great Falls. At the time of the Lewis and Clark Expedition, Cascade County was the territory of the Blackfeet. The county was named for the falls on the Missouri River. Great Falls takes its name from the series of five waterfalls in close proximity along the upper Missouri River basin that the Lewis and Clark Expedition had to portage around over a ten mile stretch; the effort required 31 days of arduous labor during the westward leg of their 1805-06 exploration of the Louisiana Purchase and to the Pacific Northwest Coast of the Oregon Country. Each falls sports a hydroelectric dam today, hence Great Falls is nicknamed "the Electric City".


Great Falls is home to the C. M. Russell Museum Complex, the University of Great Falls, Great Falls College Montana State University, Giant Springs, the Roe River (claimed to be the world's shortest river), the Montana School for the Deaf and the Blind, the Great Falls Voyagers minor league baseball team, and Malmstrom Air Force Base. The local newspaper is the Great Falls Tribune.



CHICAGO TITLE

Lewis & Clark County

utilities guide



Lewis & Clark County

Elections Department	(406) 447-8338
Records Department	(406) 447-8337
Accounting Department	(406) 447-8331
Tax Department	(406) 447-8362
Motor Vehicle Department	(406) 447-8369
Sheriff's Office	(406) 447-8293
Fire Department	(406) 444-6355
Animal Control	(406) 447-8293
Public Works	(406) 447-8031

Utilities

Helena Utilities Customer Service	(406) 447-8450
NorthWestern Energy	(406) 443-8900
Onsite Wastewater Services	(406) 457-8900
Helena Solid Waste Department	(406) 447-8082

Cable/ Internet/ Phone:

Centurylink	(406) 458-8896
DIRECTV	(877) 507-1167
Dish Network	(855) 442-6691

Hospitals

St. Peter's Hospital	(406) 442-2480
Shodair Children's Hospital	(406) 444-7500
Cooperative Health Center	(406) 443-2584

School Districts

Auchard Creek Elementary School District	(406) 562-3528
Augusta Elementary School District	(406) 562-3384
Augusta High School District	(406) 562-3384
East Helena Elementary School District	(406) 227-7700
Helena Elementary School District	(406) 324-2001
Helena High School District	(406) 324-2001
Lincoln K-12 School District	(406) 362-4201
Trinity Elementary School District	(406) 368-2230

About the County

Helena is the capital city of Montana, known as the "Queen City." Helena is also the county seat for Lewis and Clark County. As of the 2010 United States census, the county population is 63,395. Helena, Montana is home to 75 miles of famous mountain bike trails and was named Rand McNally and Geocaching.com's "Best of the Road" and "Best Geocaching". The Helena area includes the Continental Divide of the Rocky Mountains, Mount Helena City Park, Spring Meadow Lake State Park, Lake Helena, Great Divide Ski Area, Gates of the Mountains, the Missouri River, Canyon Ferry Lake, Holter Lake, Hauser Lake, The Helena National Forest, Four golf courses, Exploration Works and much more.


Helena is located between Yellowstone National Park and Glacier National Park. Helena's history is rich in gold rush stories and vigilantes. Take a ride on the Last Chance Tour train and discover Downtown Helena and the Mansion District's rich history. The State Capital Building in Helena is home to the State's Government and you can even catch the Governor in his office from time to time. Helena has an old-fashioned soda fountain, candy shop and Montana made goodies on every corner.



CHICAGO TITLE

Yellowstone County

utilities guide



Yellowstone County

Clerk and Recorder	(406) 256-2785
Elections	(406) 256-2740
Treasurer	(406) 256-2802
Sheriff's Office	(406) 256-2929
Disaster & Emergency Services	(406) 256-2775
Animal Control	(406) 256-2958
Public Works	(406) 256-2735
MetraPark	(406) 256-2400
Motor Vehicles	(406) 256-2833
Weed Control	(406) 256-2708
City of Laurel	(406) 628-1964
Parks and Recreation	(406) 657-8371

Utilities

Aqua Systems	(406) 628-6059
Billings Bench Water	(406) 259-6241
Yellowstone Valley Electric	(406) 348-3411
Republic Services	(406) 248-5400
Public Utilities	(406) 657-8315
Yellowstone Valley Electric	(406) 348-3411
Montana-Dakota Utilities	(800) 638-3278
Billings Heights Water District	(406) 252-0539
Lockwood Water & Sewer	(406) 259-4120
Solid Waste	(406) 657-8260
Allied Waste Services Recycling	(406) 252-5721
Mac Kenzie Disposal Inc.	(406) 259-3600
Earth First Aid	(406) 698-0903

Cable/ Internet/ Phone:

CenturyLink	(866) 699-9596
Charter Communications	(866) 513-4900
DIRECTV	(855) 445-3473

Hospitals

St Vincent Healthcare	(406) 657-7000
Billings Clinic	(406) 238-2500

School Districts

Billings Public Schools Administration Office	(406) 281-5000
---	----------------

<http://bps.schoolwires.net> for All Elementary and Middle Schools Listings

Billings High Schools	
- West High	(406) 281-5600
- Senior High	(406) 281-5400
- Skyview High	(406) 281-5200
Billings Central Catholic High School (Private)	(406) 245-6651
Blue Creek Elementary School District	(406) 259-0653
Broadview Elementary School District	(406) 667-2337
Broadview High School District	(406) 667-2337
Canyon Creek Elementary School District	(406) 656-4471
Custer K-12 Schools	(406) 856-4117
Elder Grove K-8 School District	(406) 656-2893
Elysian K-8 School District	(406) 656-4101
Huntley Project K-12 Schools	(406) 967-2540
Independent Elementary School District	(406) 259-8109
Laurel Schools Administration Office	(406) 628-8623
- South Elementary	(406) 628-6917
- West Elementary	(406) 628-6914
- Graff Elementary	(406) 628-6916
- Middle School	(406) 628-6919
- High School	(406) 628-7911
Laurel High School District	(406) 628-8623
Lockwood K-8 School District	(406) 252-2776
Trinity Lutheran School (Private)	(406) 656-1021

About the County

Yellowstone County is located in the State of Montana. As of the 2010 census, the population was 147,972, and a 2014 estimate put the population at 155,634. It is the most populous county in Montana. Its county seat is Billings. Yellowstone County is named for the Yellowstone River which roughly bisects the county from southwest to northeast. The river in turn was named after the yellow Sandstone cliffs in what is now Yellowstone County.


Billings is the largest city in the State of Montana, and is the principal city of the Billings Metropolitan Area with a population of 166,855. Billings was nicknamed the Magic City because of its rapid growth from its founding as a railroad town in March 1882. The city is named for Frederick H. Billings, a former president of the Northern Pacific Railroad. With one of the largest trade areas in the United States, Billings is the trade and distribution center for most of Montana, Northern Wyoming, and western portions of North Dakota and South Dakota. Billings is also the retail destination for much of the same area. With more hotel accommodations than any area within a five-state region, the city hosts a variety of conventions, concerts, sporting events, and other rallies.



CHICAGO TITLE

Maricopa County

utilities guide



Maricopa County

Tax Assessor	(602) 506-3406
Treasurer	(602) 506-3011
Sheriff's Office	(602) 876-1801
Animal Control	(602) 506-PETS
Education Services	(602) 506-3866
DMV	(602) 255-0072
Elections Department	(602) 506-1511

Utilities

POWER:

Arizona Public Service	(602) 371-7171
Salt River Project (SRP)	(602) 236-8888

Southwest Gas	(602) 861-1999
Garbage and Recycling	(602) 506-4006

CABLE/INTERNET/PHONE:

Cox	(623) 251-6861
Century Link	(800) 366-8201
Direct TV	(888) 777-2454
Dish Network	(800) 823-4929

City Offices

Avondale	(623) 333-1000
Buckeye	(623) 349-6000
Chandler	(480) 782-2000
El Mirage	(623) 972-8116
Gilbert	(480) 503-6871
Glendale	(623) 930-2000
Goodyear	(623) 882-7200
Litchfield Park	(623) 935-5033
Mesa	(480) 644-2099
Peoria	(623) 773-7000
Phoenix	(602) 262-6011
Scottsdale	(480) 312-2888
Surprise	(623) 222-1000
Tempe	(480) 350-4311
Tolleson	(623) 936-7111

Police Department

Avondale	(623) 333-7001
Buckeye	(623) 349-6400
Chandler	(480) 782-4000
El Mirage	(623) 933-1341
Gilbert	(480) 503-6500
Glendale	(623) 930-3000
Goodyear	(623) 932-1220
Litchfield Park	(602) 876-1011
Mesa	(480) 644-2211
Peoria	(623) 773-7096
Phoenix	(602) 262-6151
Scottsdale	(480) 312-5000
Surprise	(623) 222-4000
Tempe	(480) 350-8311
Tolleson	(623) 936-7186

Fire Department

Avondale	(623) 333-6000
Buckeye	(623) 349-6700
Chandler	(480) 782-2120
El Mirage	(623) 583-7988
Gilbert	(480) 503-6300
Glendale	(623) 930-3400
Goodyear	(623) 932-2300
Litchfield Park	(623) 932-2300
Mesa	(480) 644-2101
Peoria	(623) 773-7279
Phoenix	(602) 495-5555
Scottsdale	(480) 312-8000
Surprise	(623) 222-5000
Tempe	(480) 350-5200
Tolleson	(623) 936-8500

About the County

Maricopa County is located in the south-central region of the state of Arizona with a population of over 3,817,000 people who call it home. It is the largest county in the state of Arizona with popular cities such as Phoenix, Glendale and Scottsdale. The "West Valley" area just west of Phoenix has exploded in the past 10 years being one of the fastest growing areas in the nation. The county is also home to five Indian Reservations and offers numerous attractions and amenities to anybody who wishes to visit this great state.

SPORTS TEAMS

Arizona Diamondbacks (MLB)
Phoenix Suns (NBA)
Phoenix Mercury (WNBA)
Arizona Coyotes (NHL)
Arizona Cardinals (NFL)

ATTRACTIONS

Wildlife World Zoo, Big Surf, Castles N' Coasters
Phoenix Zoo, Arizona Science Center

MUSEUMS AND THEATERS

Heard Museum, Mesa Arts Center,
Arizona Museum of Natural History, Comerica
Theatre, Tempe Center for the Arts, Mesa
Amphitheater



CHICAGO TITLE AGENCY