

RHR Event Planning

Team Name:

Team Steve & Stephanie Comeaux

Event Name:

Members: Richard & Mary Lynn McGoff

Date Submitted:

Ed & Debbie Oubre

Taylor & Emily Oubre

Event Duration:

- One Day Run
- Two Day Road Trip
- Three Day Road Trip

Month/Day or Season:

If this event needs to happen on a certain date because of an event such as a Rally or Festival. Or if the event is seasonal.

Destination:

- Restaurant
- Event (Rally, Festival, etc.)
- City or Town
- Attraction

Address:

Accommodations:

Phone:

Address:

Starting Point: To Be Determined

Ending Point: To Be Determined

MILAGE:

Day 1:

For a one day run use "Day 1" Box only, for an overnight (two day road trip use "Day 1 & Day 2" Boxes, and so on.

Day 2:

Comments: _____

Day 3:

Point of Interest Stops:

Warner's Fish House, 2221 Ave F. Bogalusa, LA 70427 (About 12 miles away)

Note: Attach map(s), directions and any other information needed to explain this event.

This Log Cabin Campground In Louisiana May Just Be Your New Favorite Destination

This time of year is perfect for camping – the weather is mild and the mosquitos aren't too bad. Before the summer heat takes over, consider spending a relaxing weekend immersed in nature. It'll be good for you to unplug for a couple of days and enjoy some fresh air, so let's take a look at these rustic cabins.

You'll find Berry Creek cabins nestled in the piney woods of Washington Parish.



These Bogalusa cabins are perfect for getting away and spending the weekend relaxing amongst nature.

They offer cabins of all sizes, accommodating anywhere from 4-12 guests.



So gather up your friends for an epic weekend!

Berry Creek offers tons of activities, so you'll never be bored.



The 2,700-foot party deck will keep you entertained for hours.

Canoe and kayak rentals are available to enjoy the water.

There are also areas for swimming, fishing, and enjoying the man-made beach.

You'll find volleyball courts and a soccer field for you to enjoy as well.



Spending your days soaking up the sunshine while playing a friendly game of volleyball sounds like so much fun!

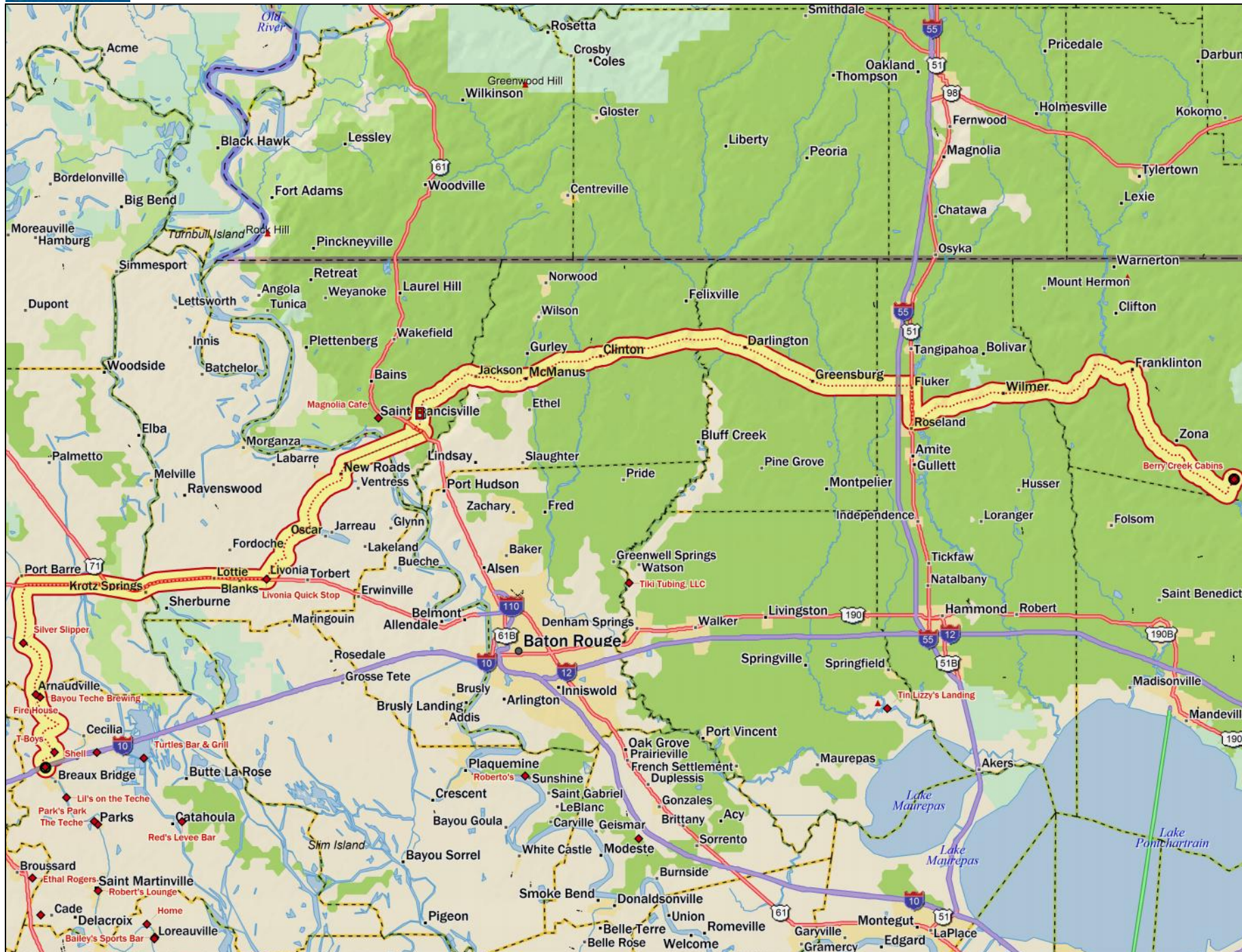
And no camping adventure is complete without sitting by the campfire at night...



...Eating s'mores and telling ghost stories, of course!

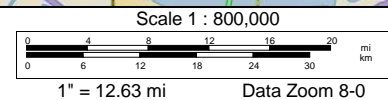
You can find Berry Creek Cabins at 12101 George Jenkins Rd., Bogalusa, LA 70427.






Data use subject to license.
 © DeLorme. Topo USA® 8.
 www.delorme.com

Berry Creek Road



	Dist	Turn		Road	Exit	Total Time	Total Dist
		Start	at	Pilot Travel Center		00:00:00	0.00 mi
		Go straight (NE)	on	SR 328 (Rees St)		00:00:00	0.00 mi
in	1.97 mi	Turn left (NNW)	on to	Poche Bridge Rd		00:03:19	1.97 mi
in	0.35 mi	Turn right (ENE)	on to	SR 31 (Main Hwy)		00:04:09	2.32 mi
in	0.20 mi	Turn left (NW)	on to	SR 341 (Declouet Hwy)		00:04:29	2.52 mi
in	1.86 mi	Go straight (NE)	on to	SR 354 (Declouet Hwy)		00:07:37	4.38 mi
in	2.34 mi	Turn left (NW)	on to	SR 31 (Main Hwy)		00:11:34	6.72 mi
in	3.92 mi	Go straight (W)	on to	SR 93 (Courtableau St)		00:18:49	10.64 mi
in	0.01 mi	Turn right (N)	on to	SR 31 (Highway 31)		00:18:51	10.65 mi
in	0.08 mi	Turn left (N)	on to	SR 347 (Main St)		00:19:03	10.73 mi
in	0.40 mi	Go straight (N)	on to	SR 740 (Main St)		00:20:07	11.13 mi
in	3.29 mi	Turn right (ENE)	on to	<unnamed>		00:26:18	14.42 mi
in	0.07 mi	Turn left (NW)	on to	SR 31 (Highway 31)		00:26:27	14.48 mi
in	2.08 mi	Turn right (N)	on to	SR 741 (Highway 741)		00:29:57	16.56 mi
in	5.70 mi	Turn right (E)	on to	US 190		00:39:35	22.26 mi
in	23.48 mi	Turn left (NE)	on to	SR 78 (Highway 78)		01:12:23	45.75 mi
in	7.54 mi	Keep left (NE)	on to	SR 1 (False River Rd)		01:26:58	53.29 mi
in	6.11 mi	Turn left (NNW)	on to	SR 1 (New Roads St)		01:39:37	59.40 mi
in	0.55 mi	Keep right (NNE)	on to	SR 10 (Highway 10)		01:41:06	59.95 mi
in	1.11 mi	Turn right (N)	on to	<unnamed>		01:44:00	61.06 mi
in	0.12 mi	Go back (ENE)	on	<unnamed>		01:44:16	61.17 mi
in	8.18 mi	Turn left (WNW)	on to	US 61		02:03:46	69.35 mi
in	0.93 mi	Turn right (ENE)	on to	SR 966 (Highway 966)		02:04:57	70.28 mi
in	0.64 mi	Turn left (N)	on to	Audubon Ln		02:06:01	70.91 mi
in	2.22 mi	Turn right (ENE)	on to	SR 965 (Highway 965)		02:11:19	73.14 mi
in	4.13 mi	Turn right (E)	on to	SR 10 (Highway 10)		02:18:17	77.26 mi
in	14.51 mi	Turn left (E)	on to	SR 10 (Bank St)		02:46:10	91.77 mi
in	14.67 mi	Keep left (ESE)	on to	Zachary Taylor Pkwy (SR 10)		03:12:10	106.44 mi
in	0.05 mi	Keep right (ESE)	on to	SR 10 (Highway 10)		03:12:15	106.50 mi
in	1.15 mi	Go straight (ESE)	on to	Zachary Taylor Pkwy (SR 10 Highway 10)		03:14:11	107.65 mi
in	5.14 mi	Go straight (ESE)	on to	SR 10 (N Main)		03:22:51	112.78 mi
in	0.66 mi	Go straight (ESE)	on to	Zachary Taylor Pkwy (SR 10)		03:24:12	113.44 mi
in	0.32 mi	Keep left (ESE)	on to	SR 10 (N Main)		03:25:03	113.76 mi
in	1.72 mi	Keep right (E)	on to	SR 10		03:28:56	115.48 mi
in	1.27 mi	Keep left (E)	on to	Zachary Taylor Pkwy (SR 10 SR 441 Highway 10)		03:31:04	116.75 mi
in	0.42 mi	Keep left (E)	on to	SR 10 (Highway 10)		03:31:46	117.18 mi
in	6.15 mi	Turn right (S)	on to	US 51		03:42:10	123.33 mi
in	3.32 mi	Turn left (ENE)	on to	SR 10		03:46:25	126.65 mi
in	24.00 mi	Turn right (SE)	on to	SR 16 (Main St Highway 16)		04:27:26	150.66 mi
in	16.42 mi	Turn left (NNE)	on to	PR 12 (S Choctaw Rd)		04:55:59	167.08 mi
in	1.63 mi	Turn right (ESE)	on to	PR 16 (George Jenkins Rd)		04:59:51	168.70 mi
	in	0.13 mi	Finish	at		05:00:09	168.83 mi

Total Time: 05:00:09 Total Distance: 168.83 mi