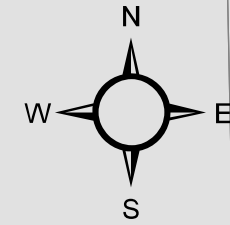












City of Newton Zoning Map



2018 Zoning Map

Zoning Areas

-  Agriculture
-  Neighborhood Business
-  Central Business
-  Highway Business
-  Industrial
-  Mobile Housing
-  Multiple Family Residence 1
-  Multiple Family Residence 2
-  Single Family Residence 1
-  Single Family Residence 2

0 1,200 2,400 4,800 Feet

Projected Coordinate System: NAD_1983_StatePlane_Illinois_East_FIPS_1201_Feet

